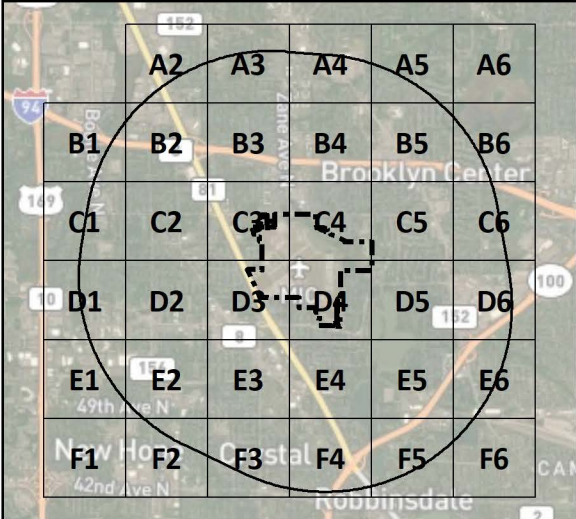
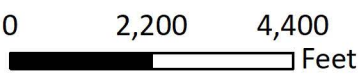


MIC Airspace Zones

A - Index Sheet

- MIC Property Line
- Airport Hazard Area
- Part 77 Contours

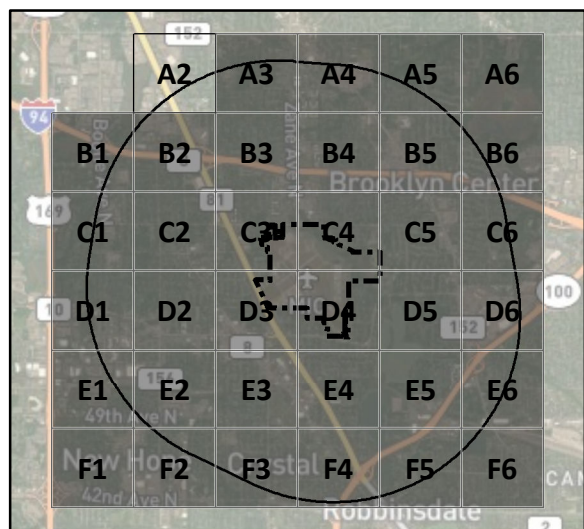
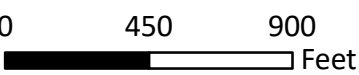




MIC Airspace Zones

A - A2

- MIC Property Line
- Airport Hazard Area
- Part 77 Contours

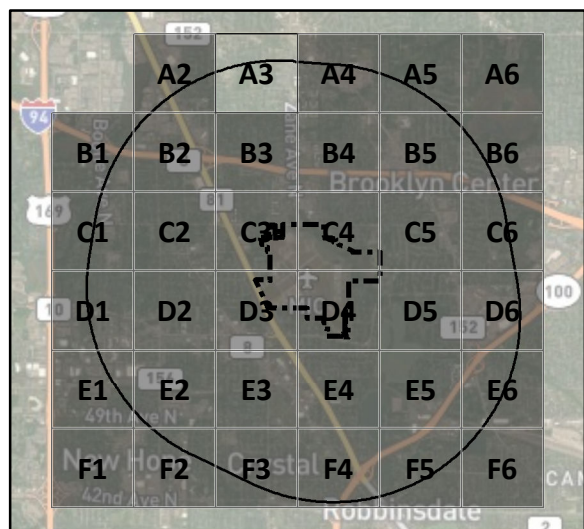
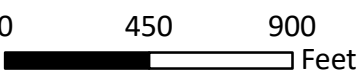




MIC Airspace Zones

A - A3

- MIC Property Line
- Airport Hazard Area
- Part 77 Contours

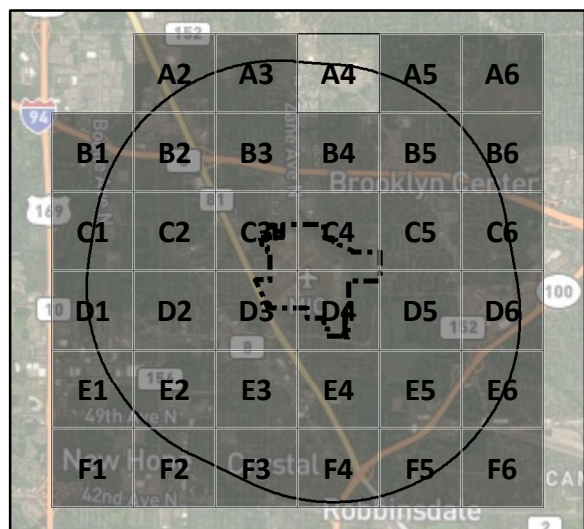
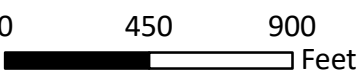




MIC Airspace Zones

A - A4

- MIC Property Line
- Airport Hazard Area
- Part 77 Contours

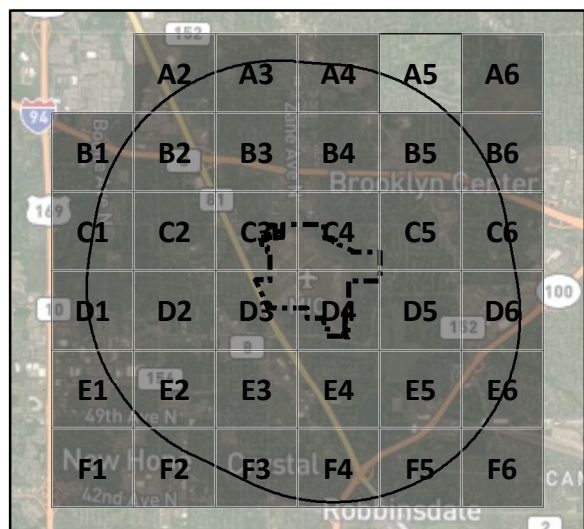
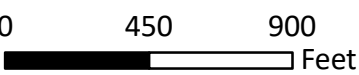




MIC Airspace Zones

A - A5




- MIC Property Line
- Airport Hazard Area
- Part 77 Contours

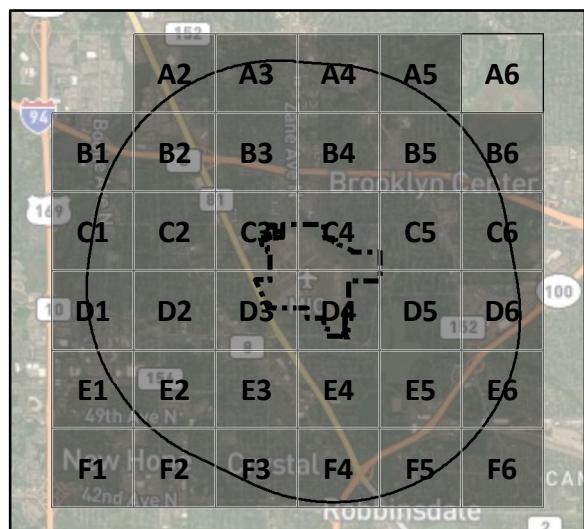
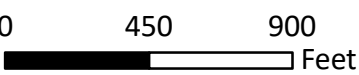


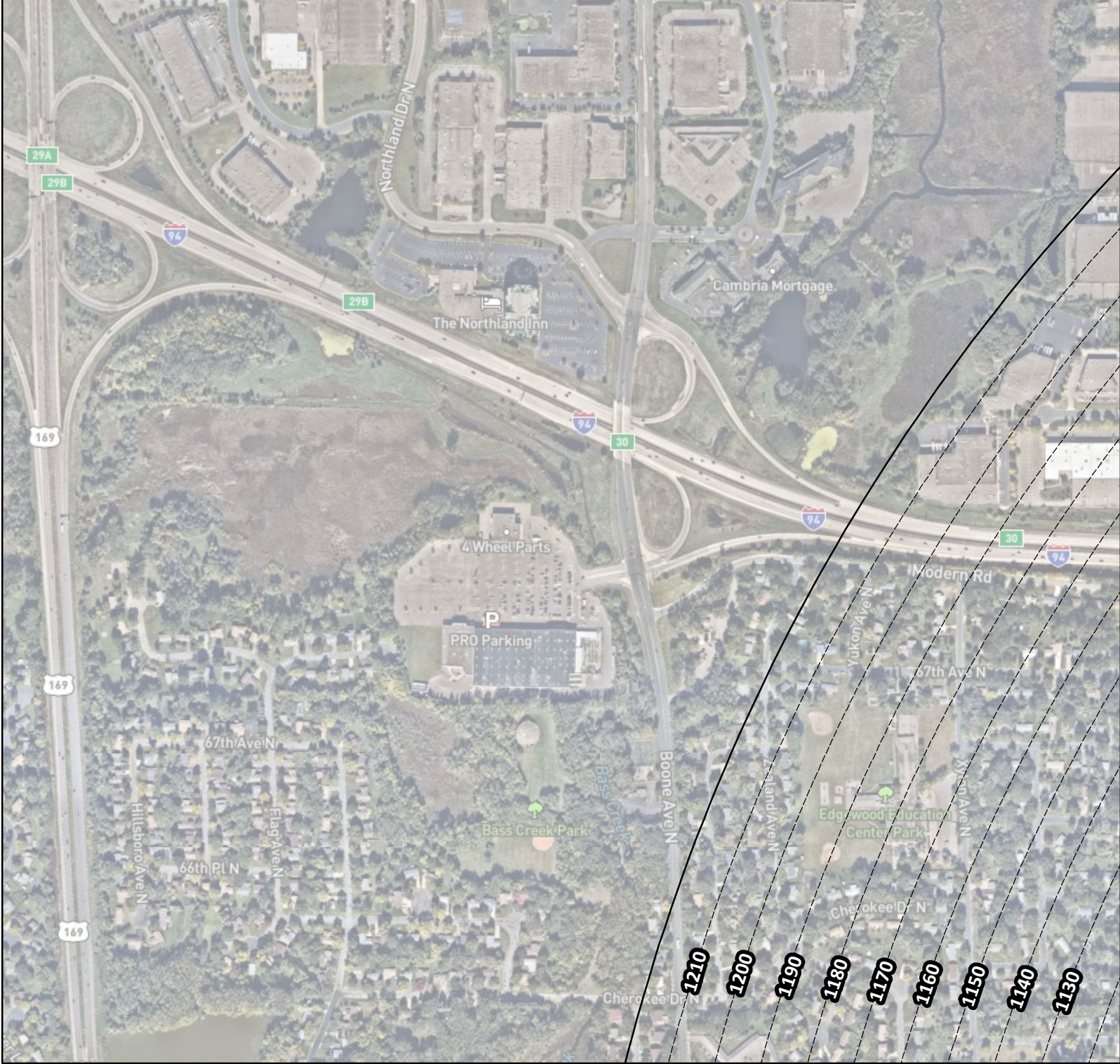


MIC Airspace Zones

A - A6




-  MIC Property Line
-  Airport Hazard Area
-  Part 77 Contours

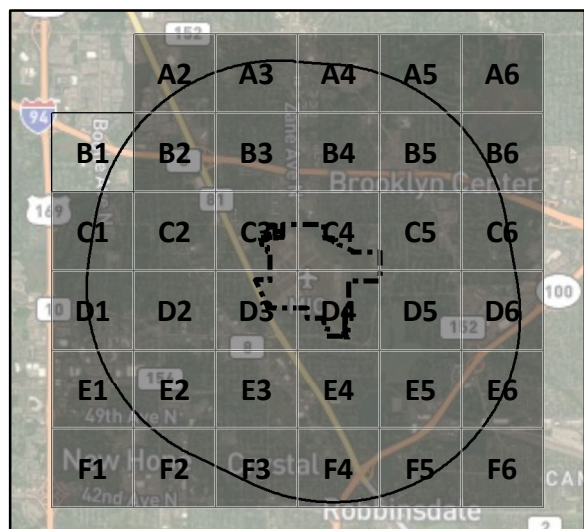
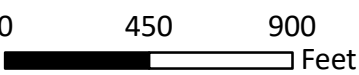


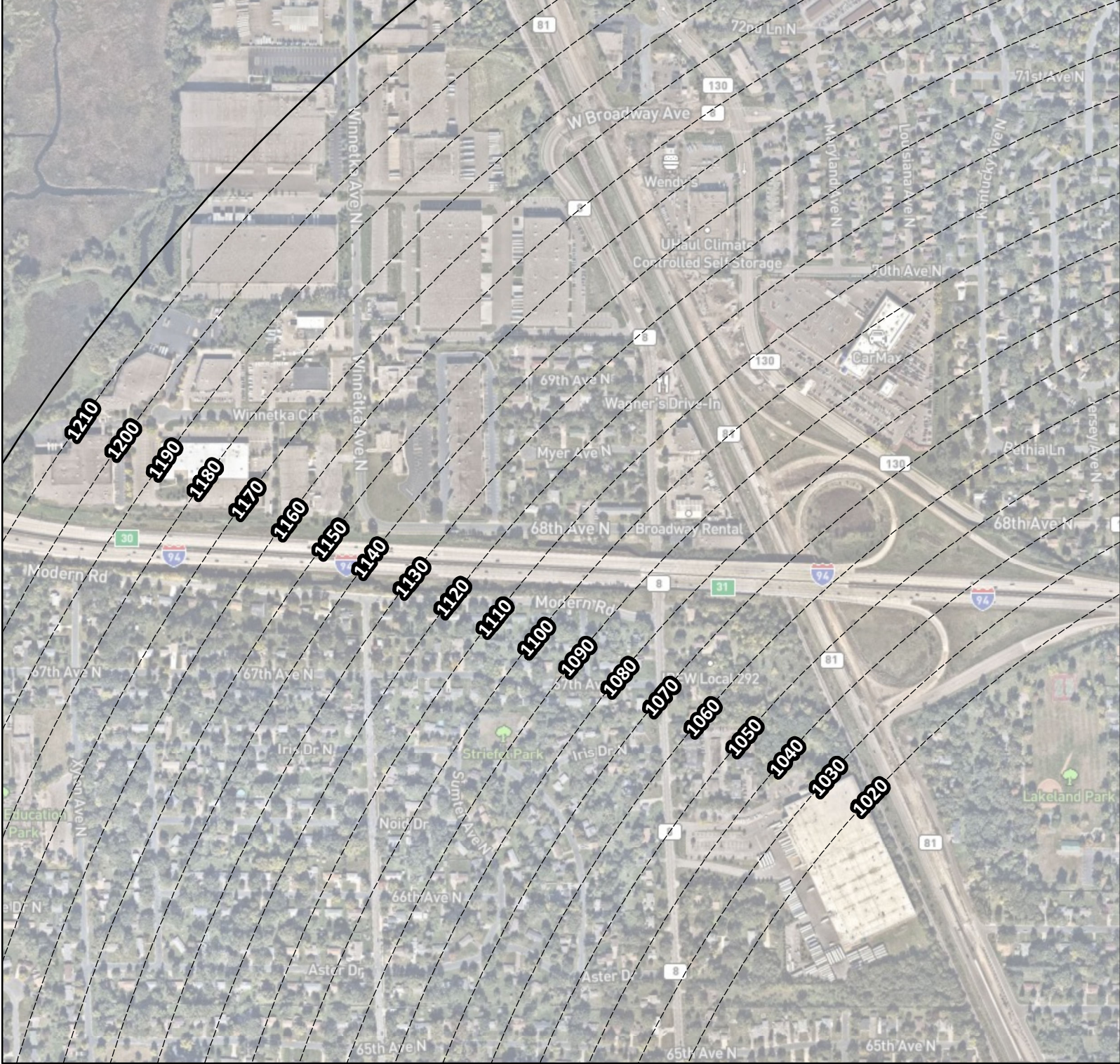


MIC Airspace Zones

A - B1

-  MIC Property Line
-  Airport Hazard Area
-  Part 77 Contours


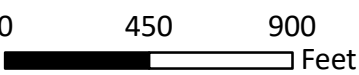


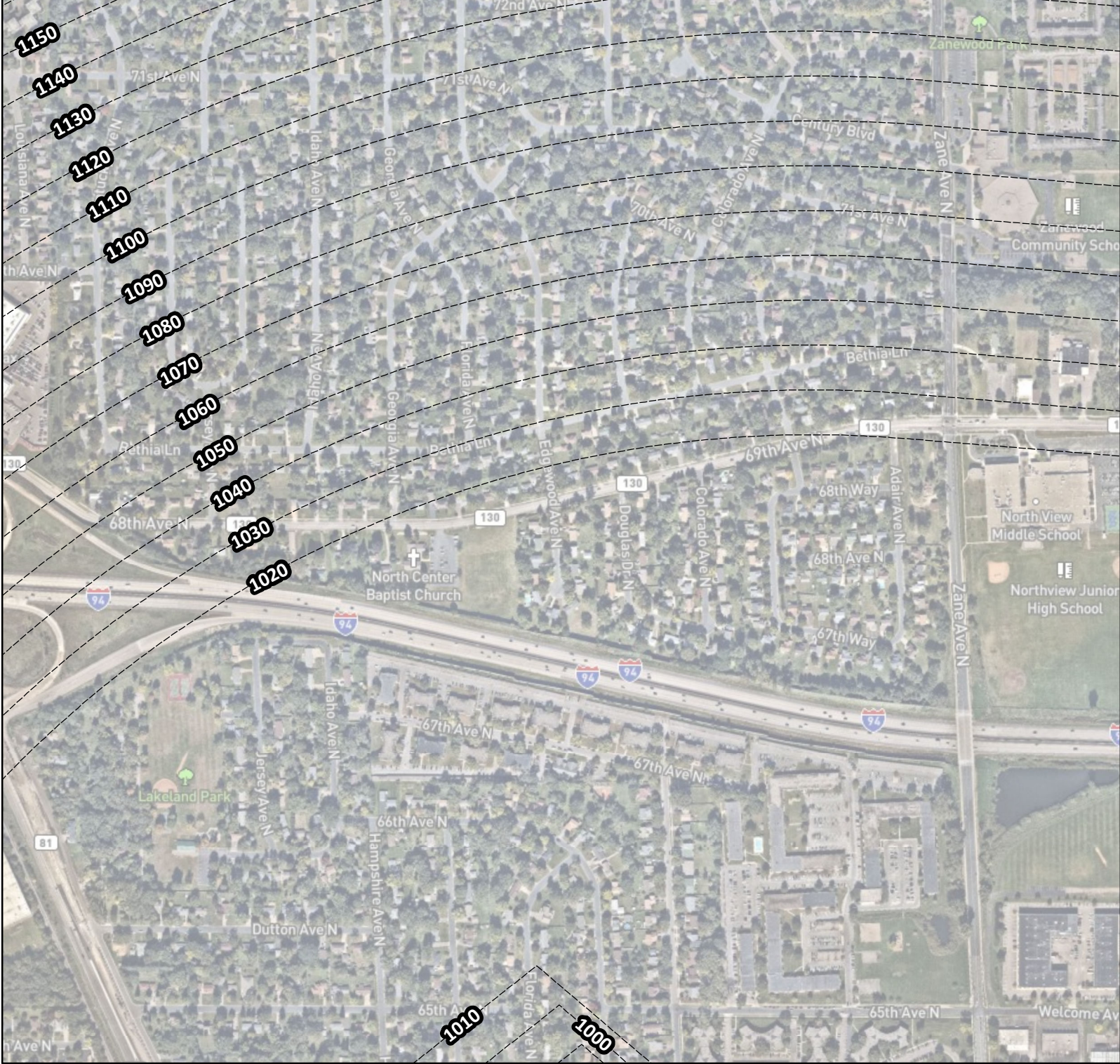


MIC Airspace Zones

A - B2

- MIC Property Line
- Airport Hazard Area
- Part 77 Contours

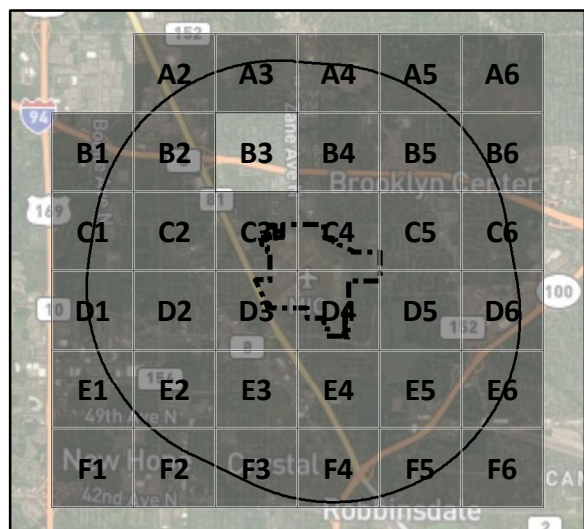
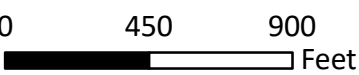


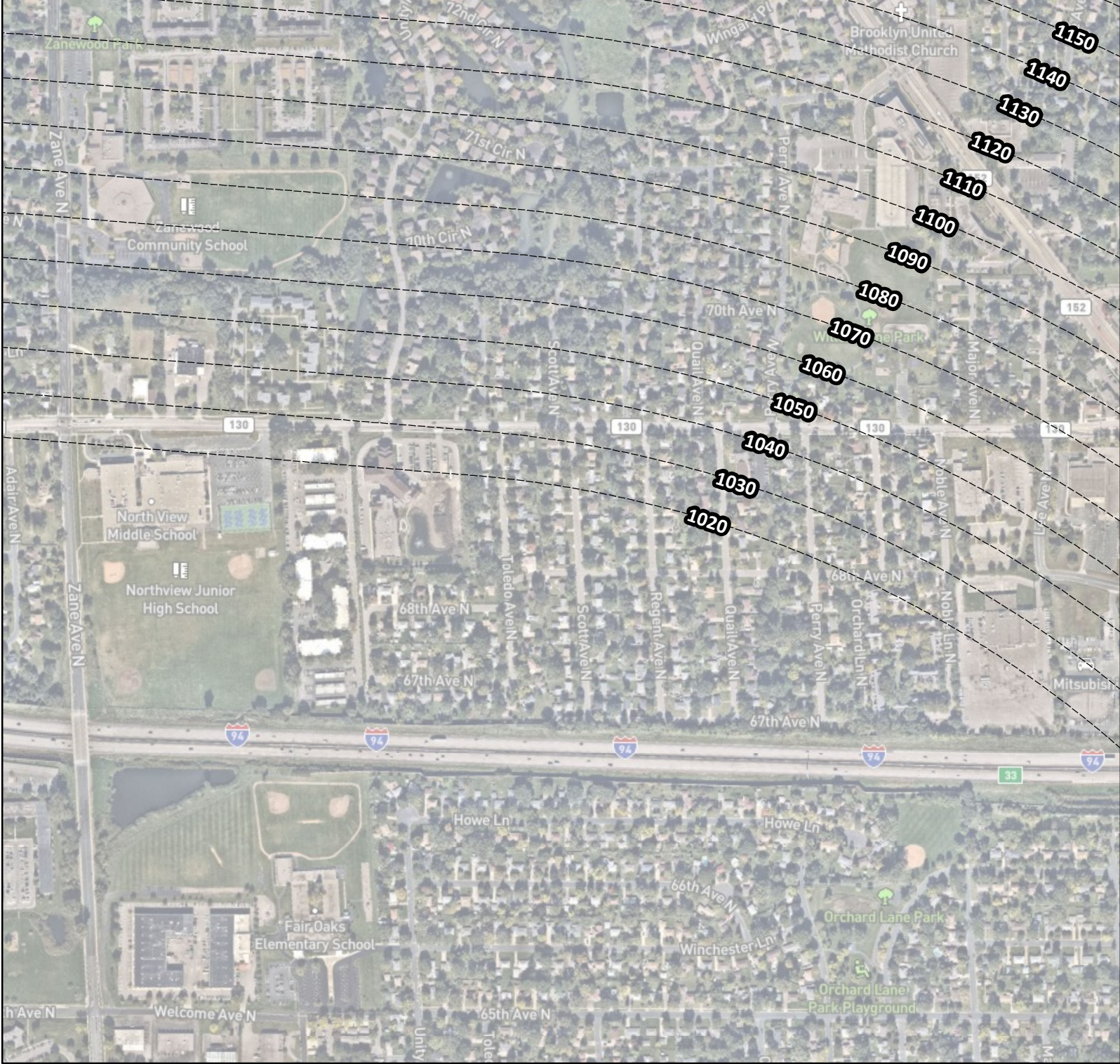


MIC Airspace Zones

A - B3




- MIC Property Line
- Airport Hazard Area
- Part 77 Contours


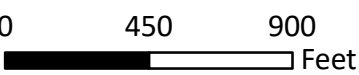




MIC Airspace Zones

A - B4




-  MIC Property Line
-  Airport Hazard Area
-  Part 77 Contours

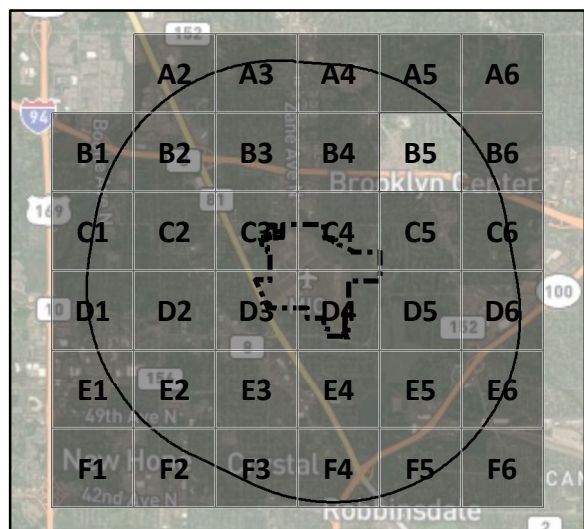
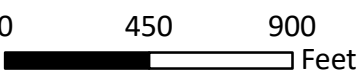


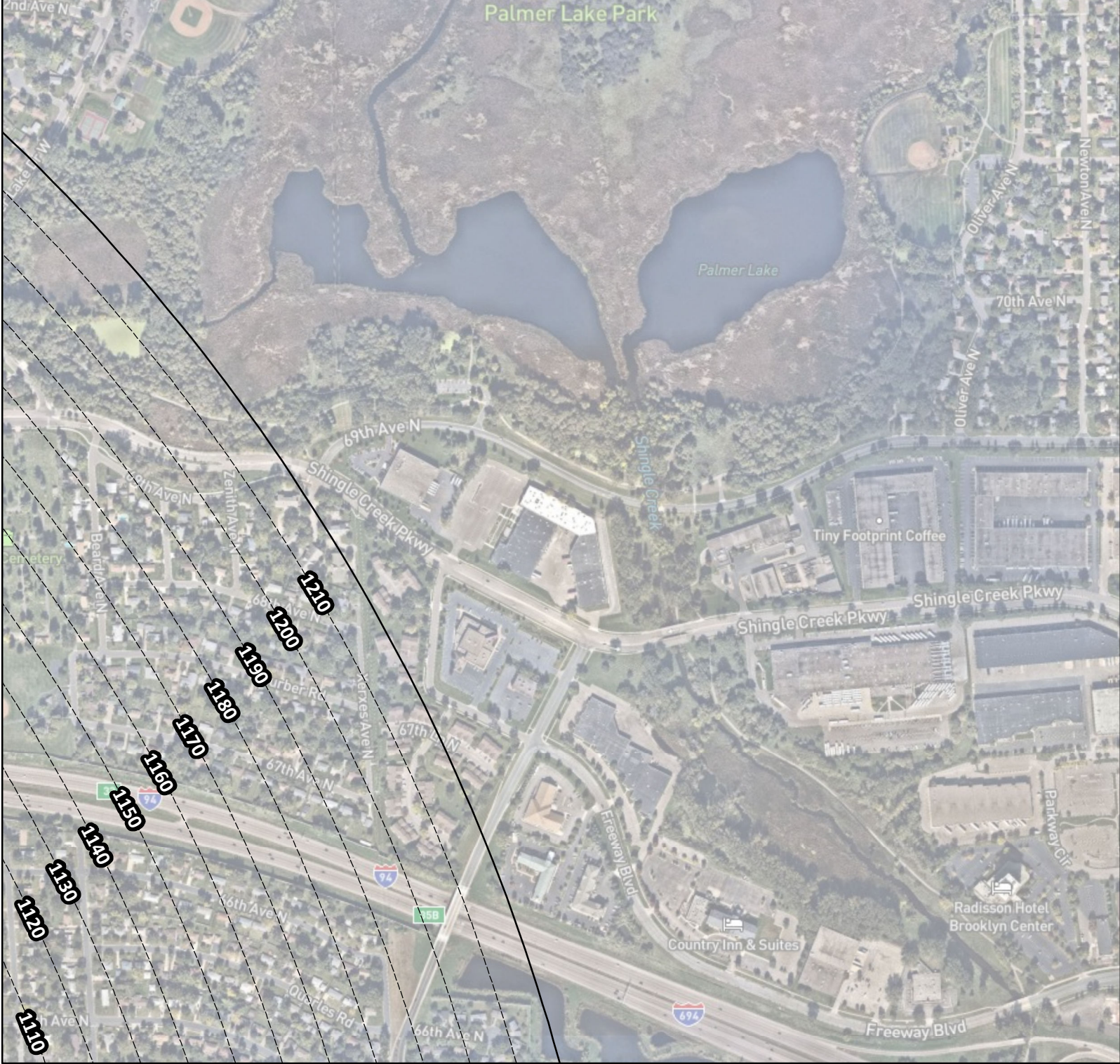


MIC Airspace Zones

A - B5

-  MIC Property Line
-  Airport Hazard Area
-  Part 77 Contours


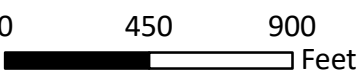


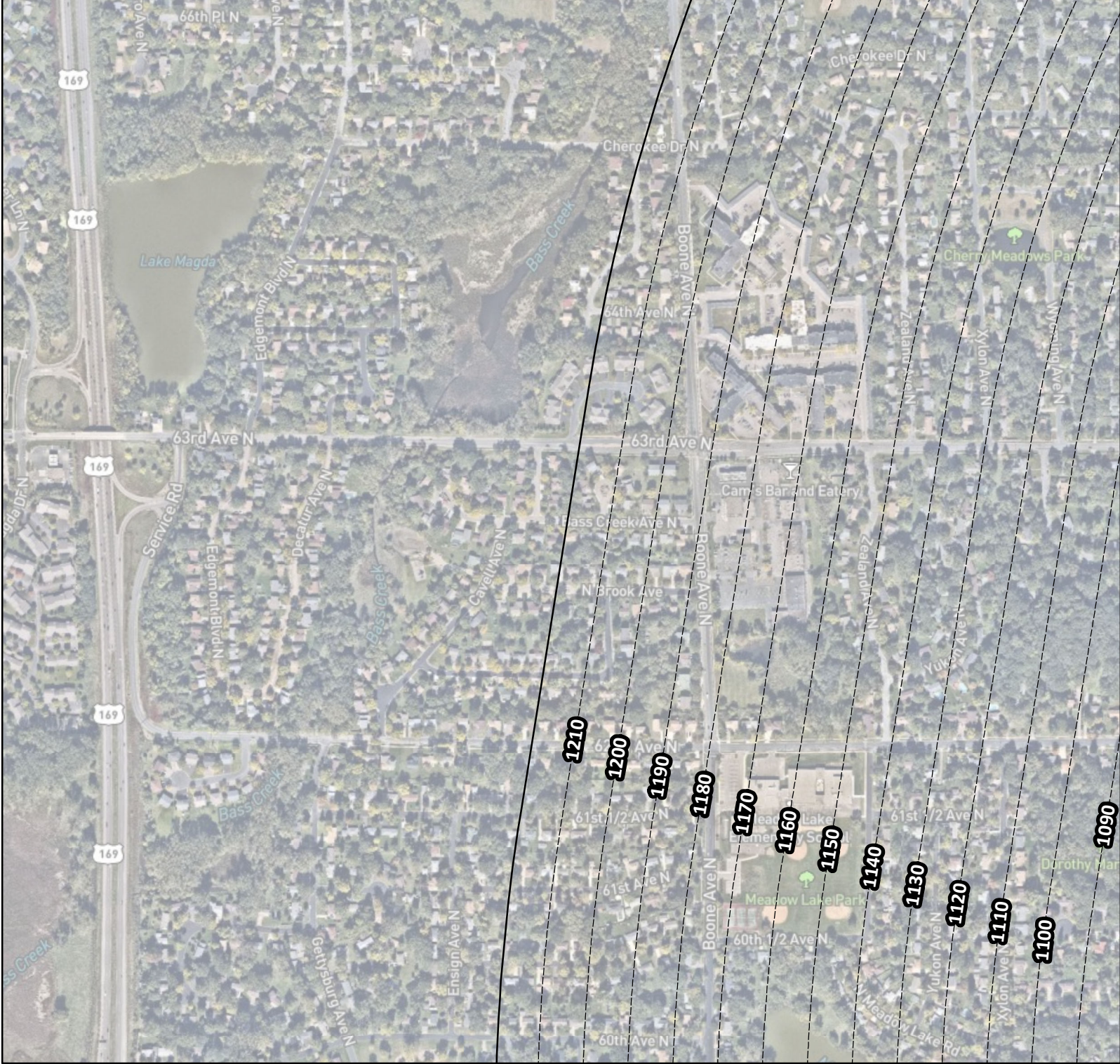


MIC Airspace Zones

A - B6

- MIC Property Line
- Airport Hazard Area
- Part 77 Contours


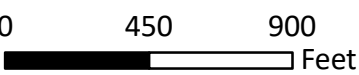




MIC Airspace Zones

A - C1




- MIC Property Line
- Airport Hazard Area
- Part 77 Contours

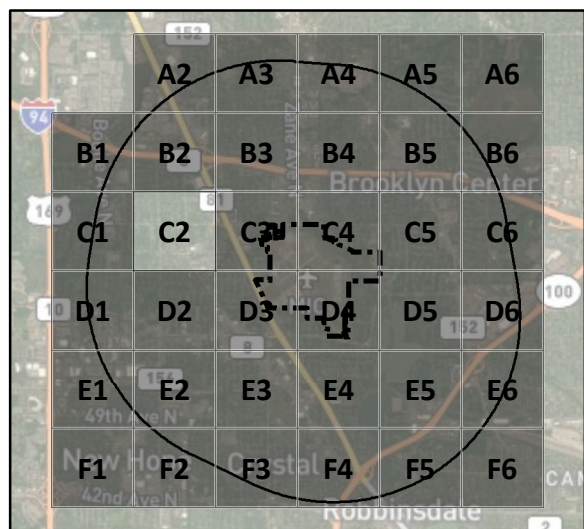
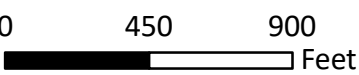


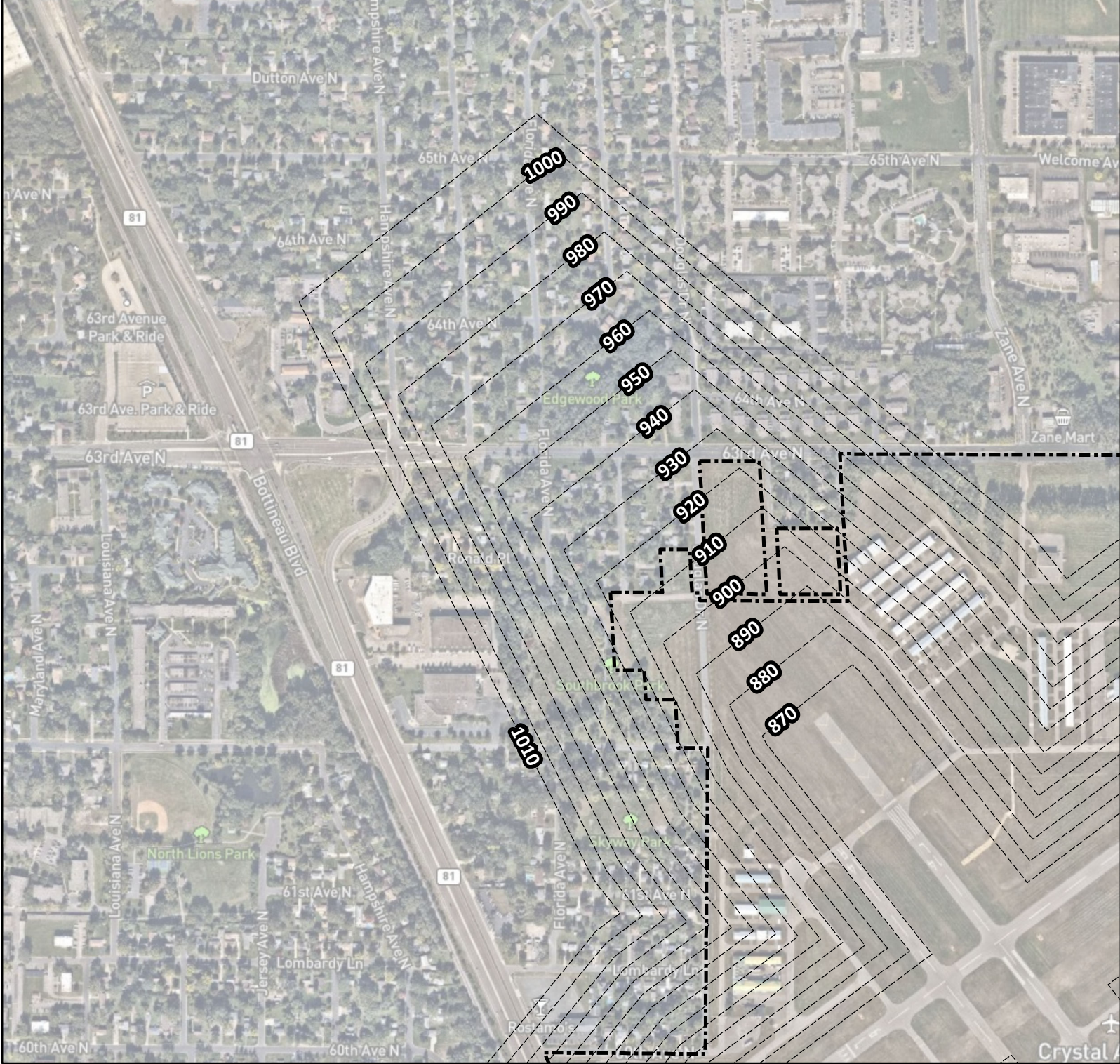


MIC Airspace Zones

A - C2




-  MIC Property Line
-  Airport Hazard Area
-  Part 77 Contours

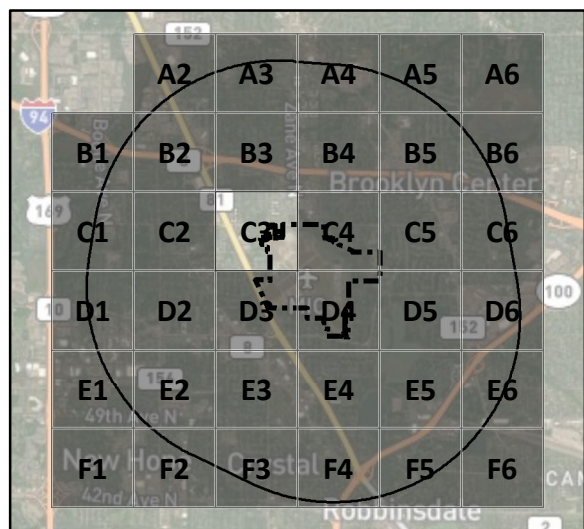
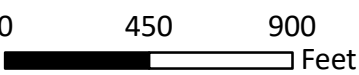


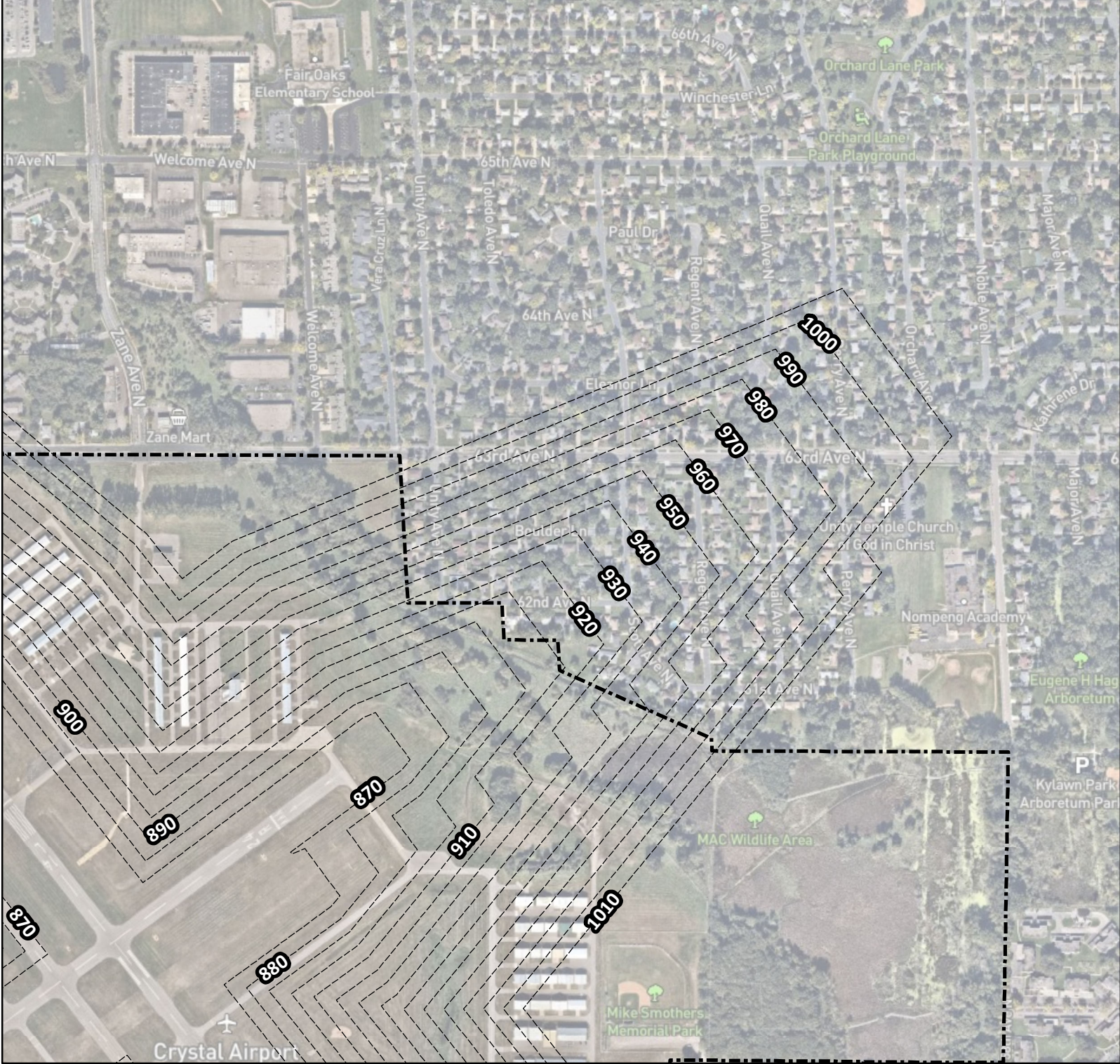


MIC Airspace Zones

A - C3

-  MIC Property Line
-  Airport Hazard Area
-  Part 77 Contours

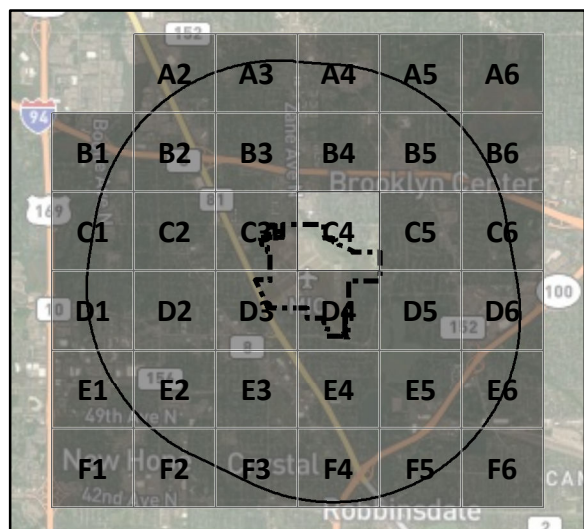
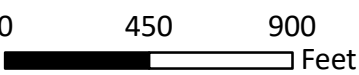


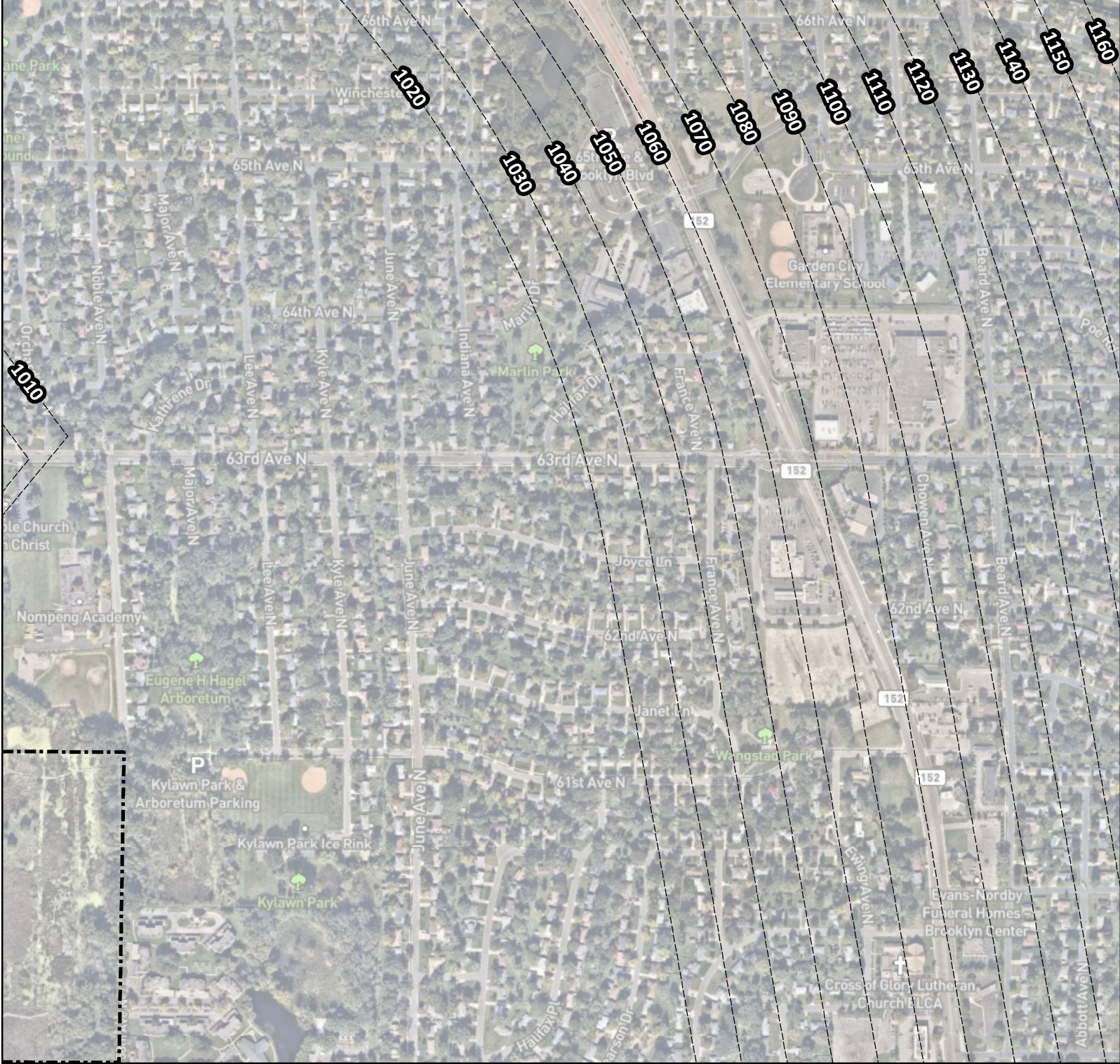


MIC Airspace Zones

A - C4

- MIC Property Line
- Airport Hazard Area
- Part 77 Contours


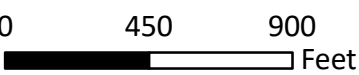




MIC Airspace Zones

A - C5




- MIC Property Line
- Airport Hazard Area
- Part 77 Contours

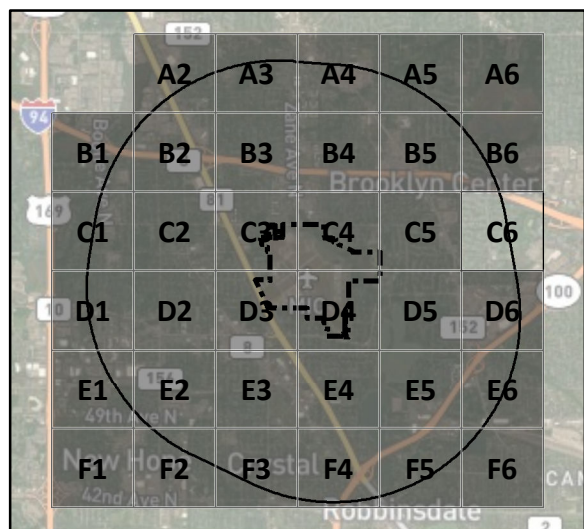
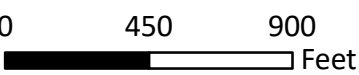




MIC Airspace Zones

A - C6




-  MIC Property Line
-  Airport Hazard Area
-  Part 77 Contours

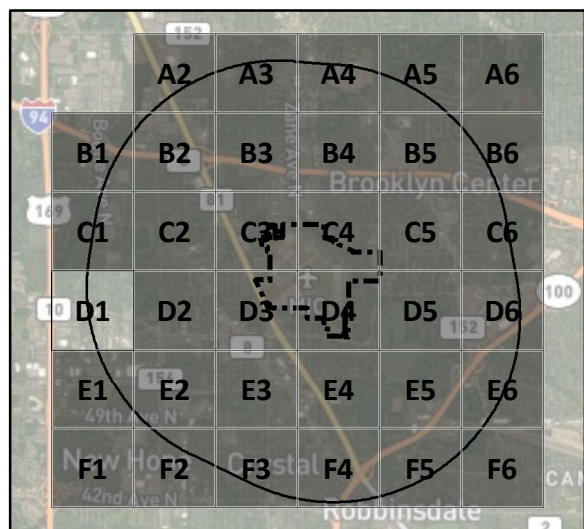
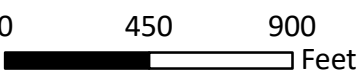




MIC Airspace Zones

A - D1

-  MIC Property Line
-  Airport Hazard Area
-  Part 77 Contours

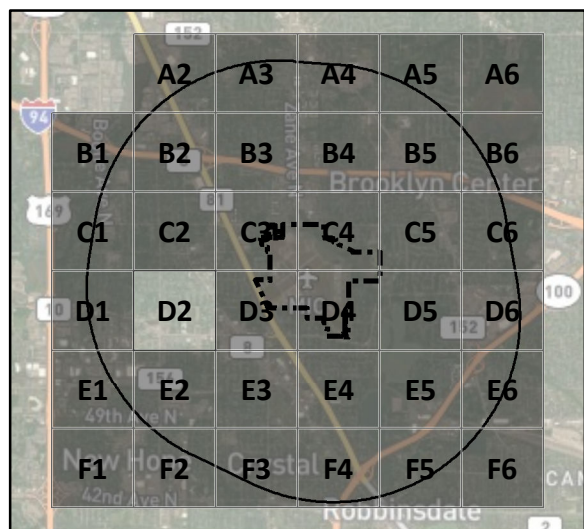
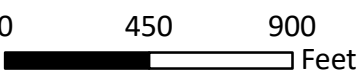


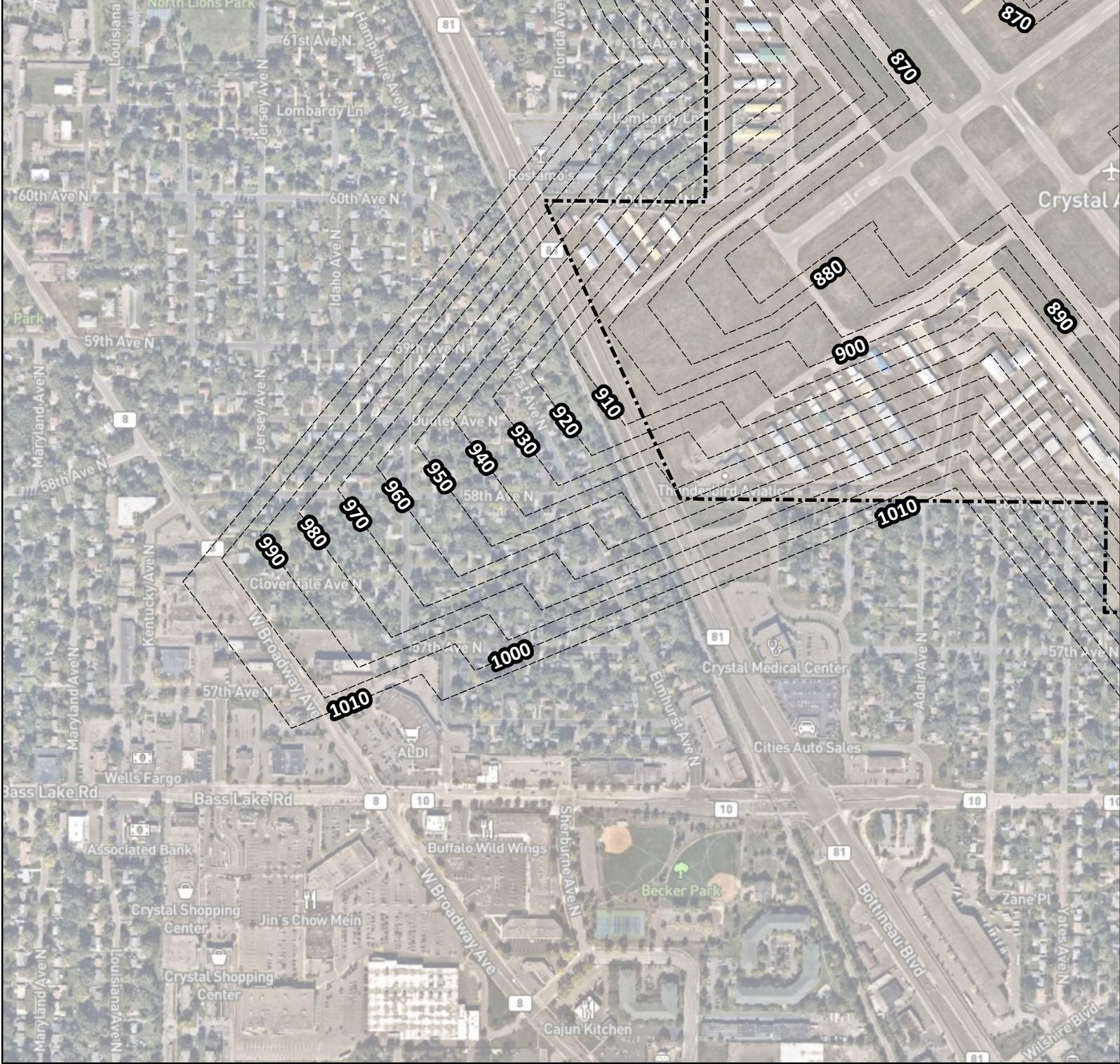


MIC Airspace Zones

A - D2

- MIC Property Line
- Airport Hazard Area
- Part 77 Contours

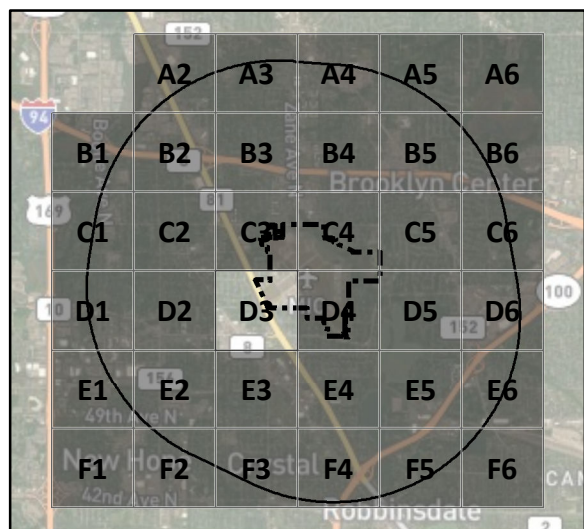
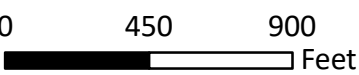


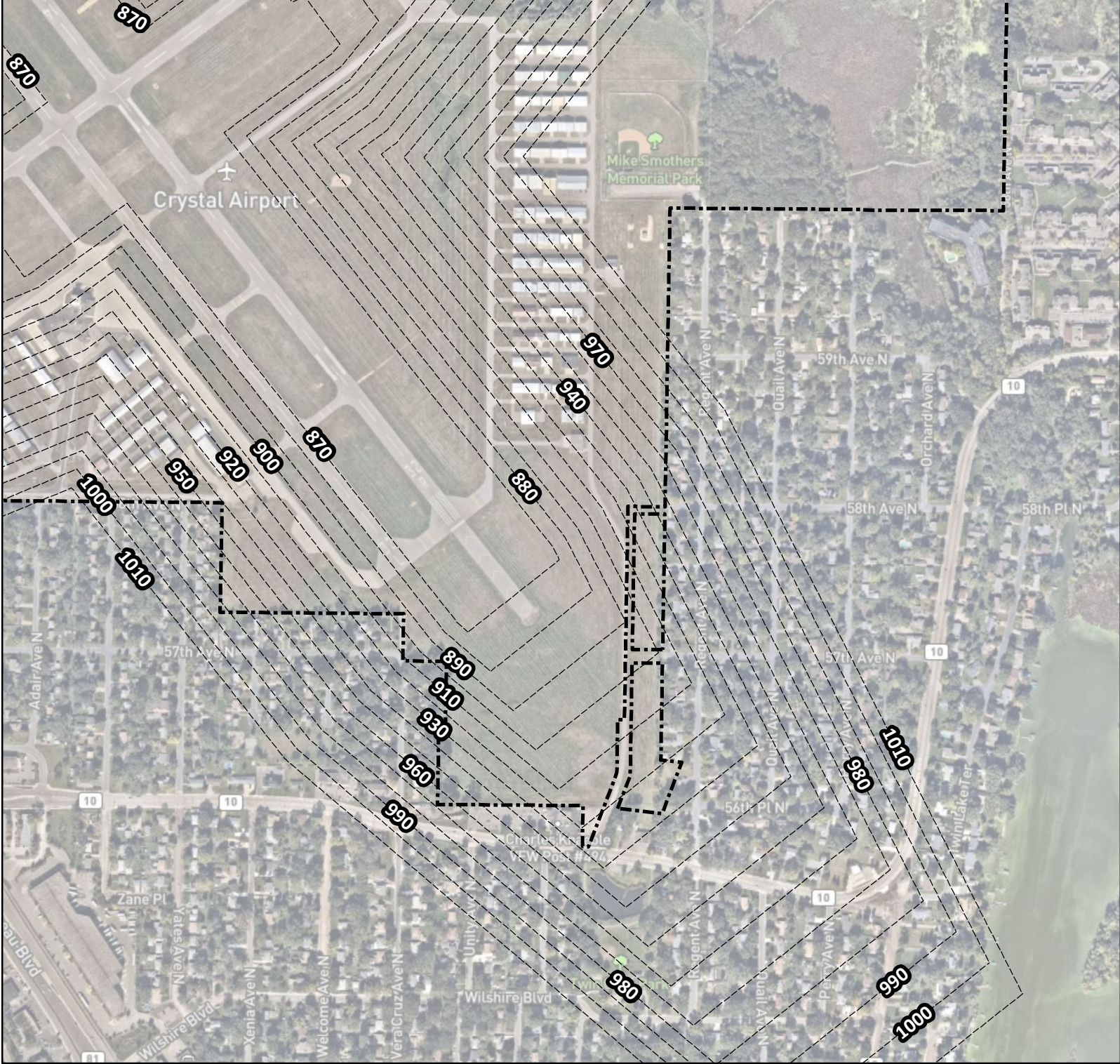


MIC Airspace Zones

A - D3




- MIC Property Line
- Airport Hazard Area
- Part 77 Contours

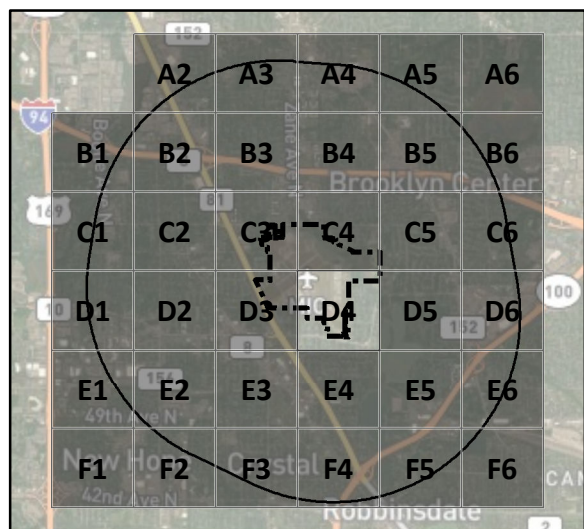
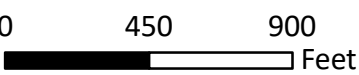




MIC Airspace Zones

A - D4




-  MIC Property Line
-  Airport Hazard Area
-  Part 77 Contours

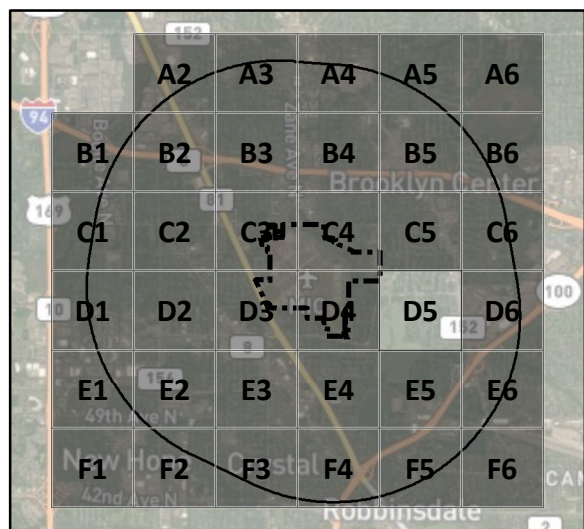
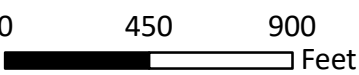




MIC Airspace Zones

A - D5

-  MIC Property Line
-  Airport Hazard Area
-  Part 77 Contours


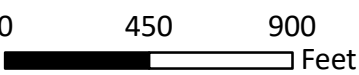


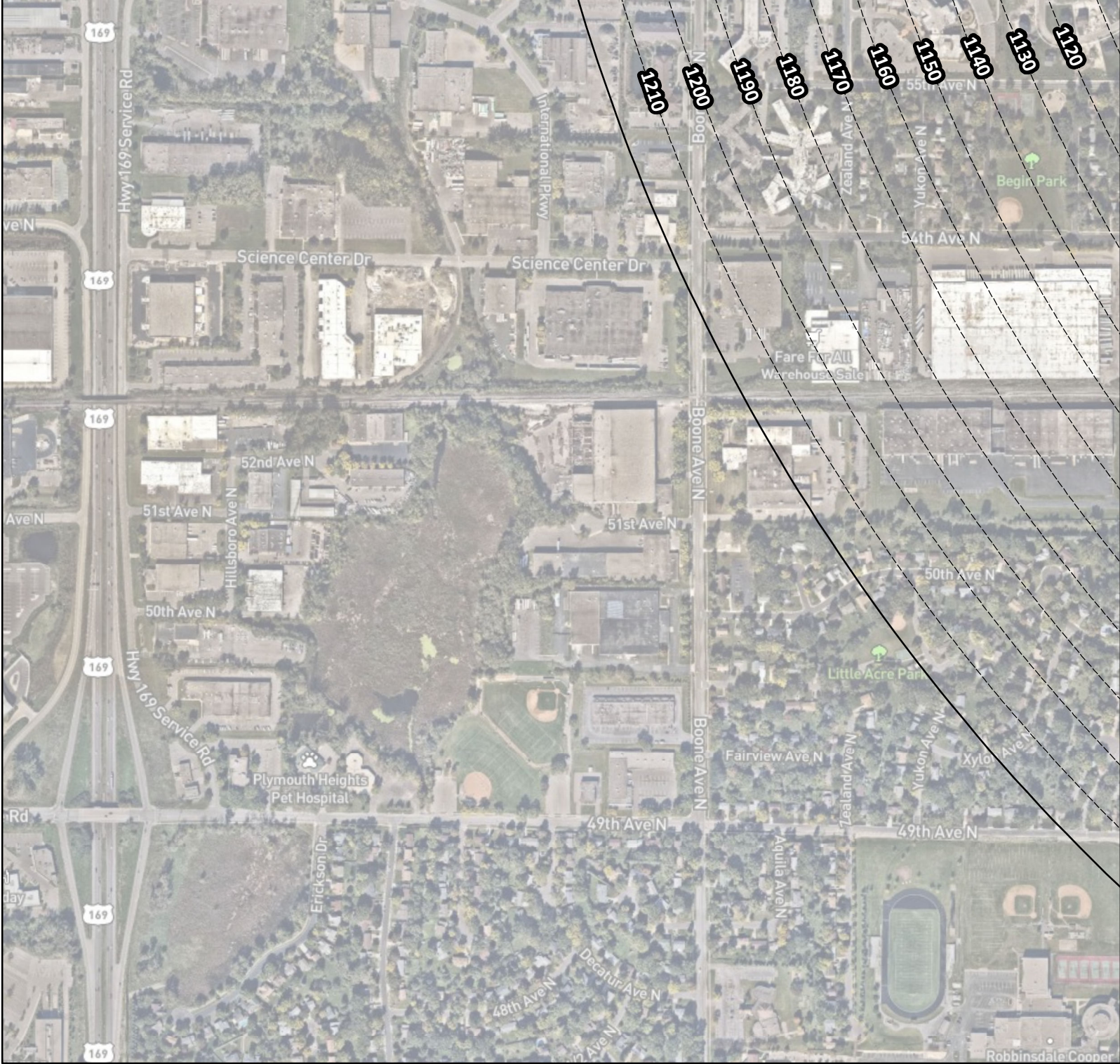


MIC Airspace Zones

A - D6

- MIC Property Line
- Airport Hazard Area
- Part 77 Contours

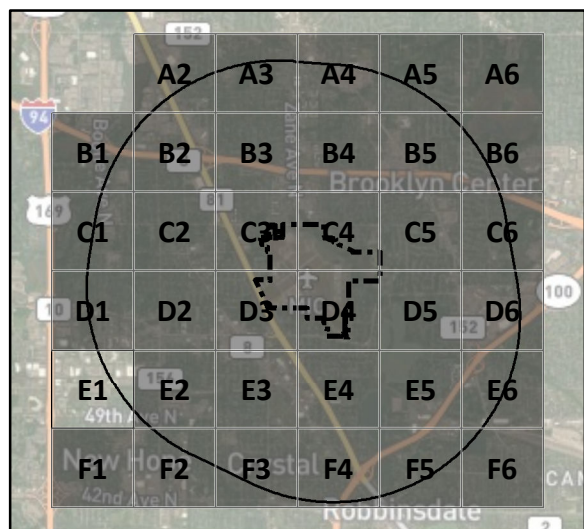
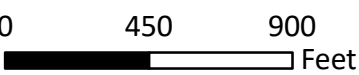




MIC Airspace Zones

A - E1

- MIC Property Line
- Airport Hazard Area
- Part 77 Contours


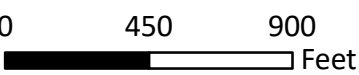




MIC Airspace Zones

A - E2




- MIC Property Line
- Airport Hazard Area
- Part 77 Contours


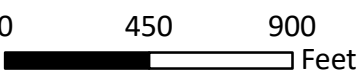




MIC Airspace Zones

A - E3

-  MIC Property Line
-  Airport Hazard Area
-  Part 77 Contours


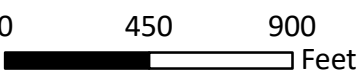




MIC Airspace Zones

A - E4

- MIC Property Line
- Airport Hazard Area
- Part 77 Contours

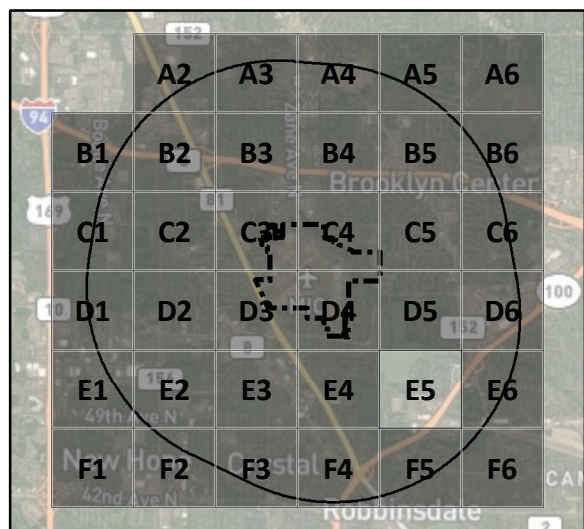
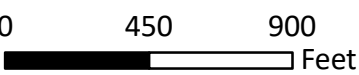




MIC Airspace Zones

A - E5

- MIC Property Line
- Airport Hazard Area
- Part 77 Contours

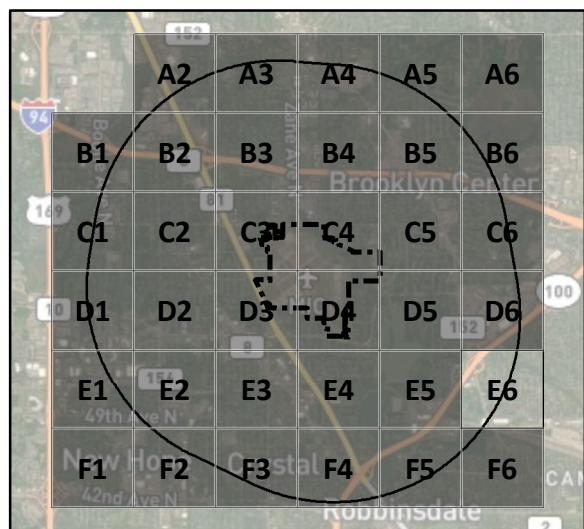
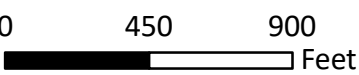


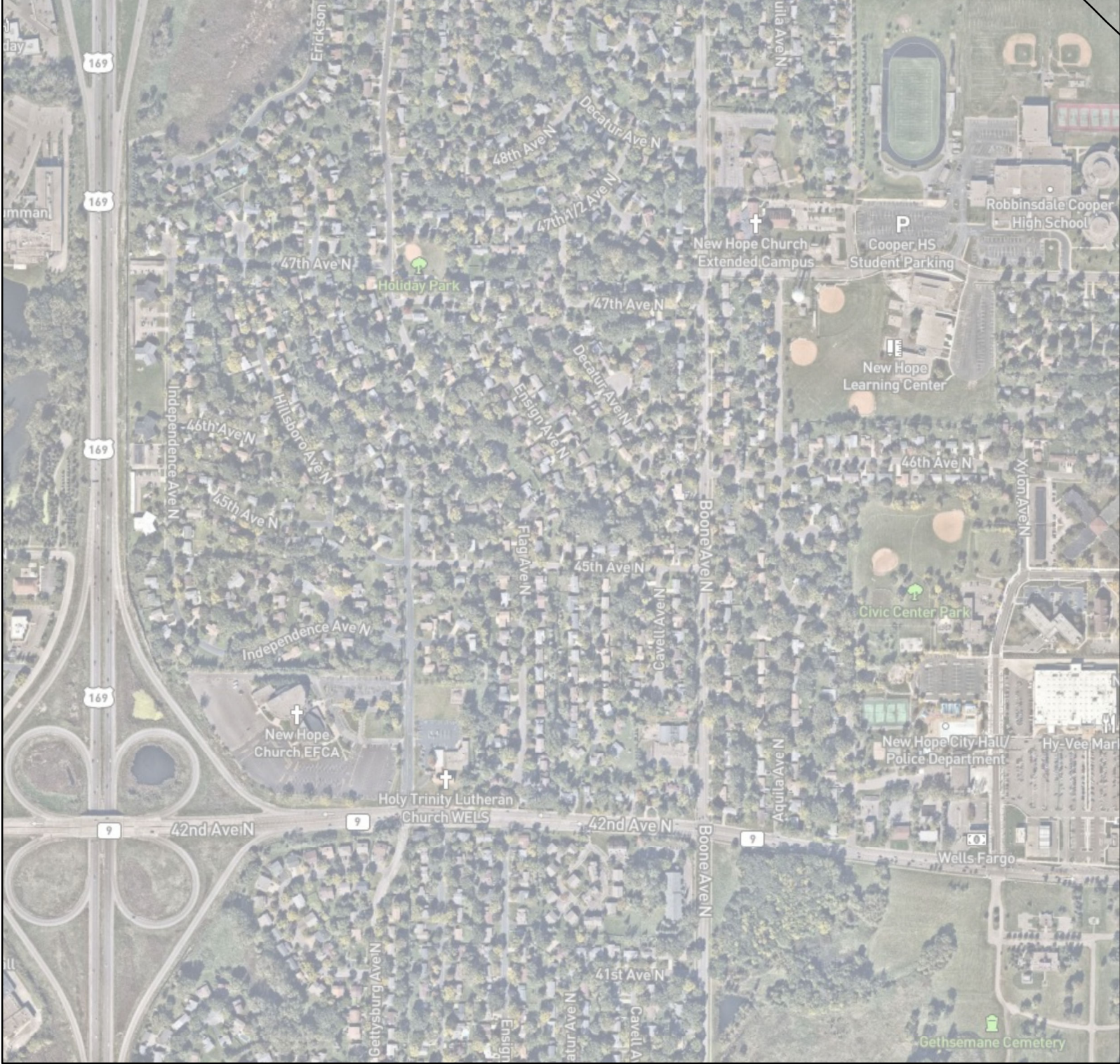


MIC Airspace Zones

A - E6

- MIC Property Line
- Airport Hazard Area
- Part 77 Contours

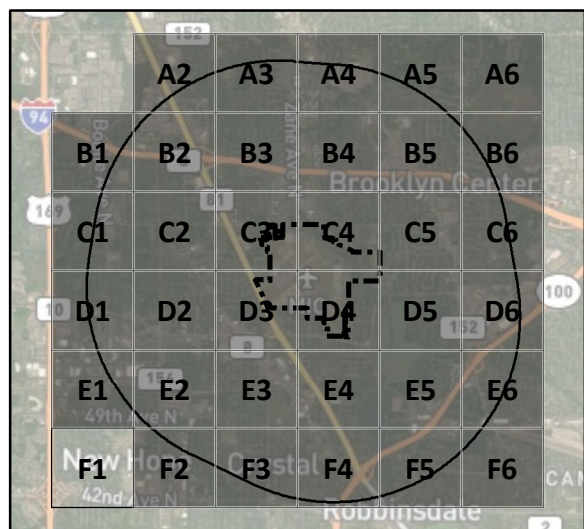
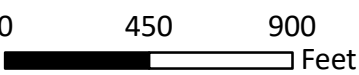


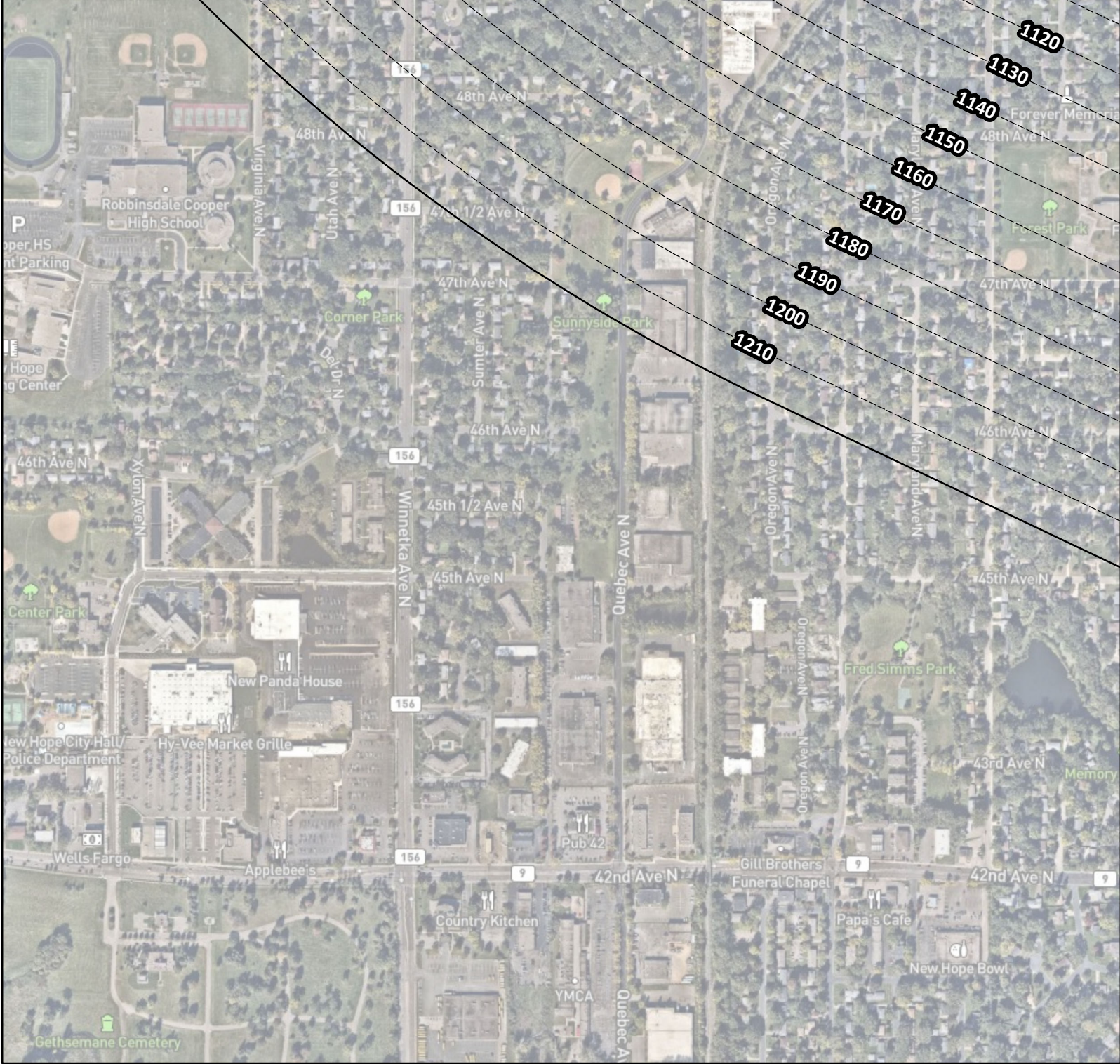


MIC Airspace Zones

A - F1




- MIC Property Line
- Airport Hazard Area
- Part 77 Contours

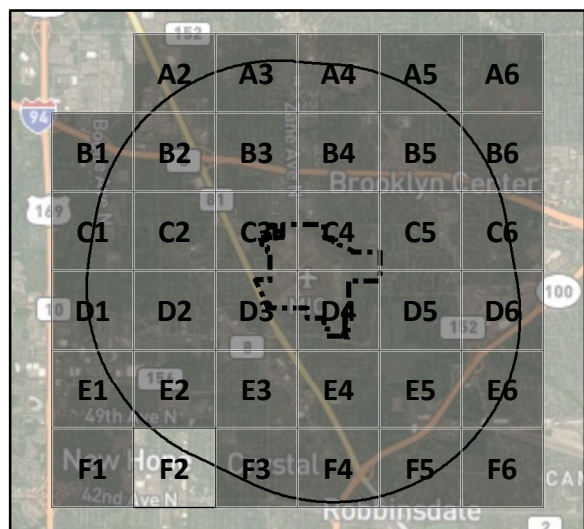
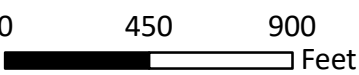


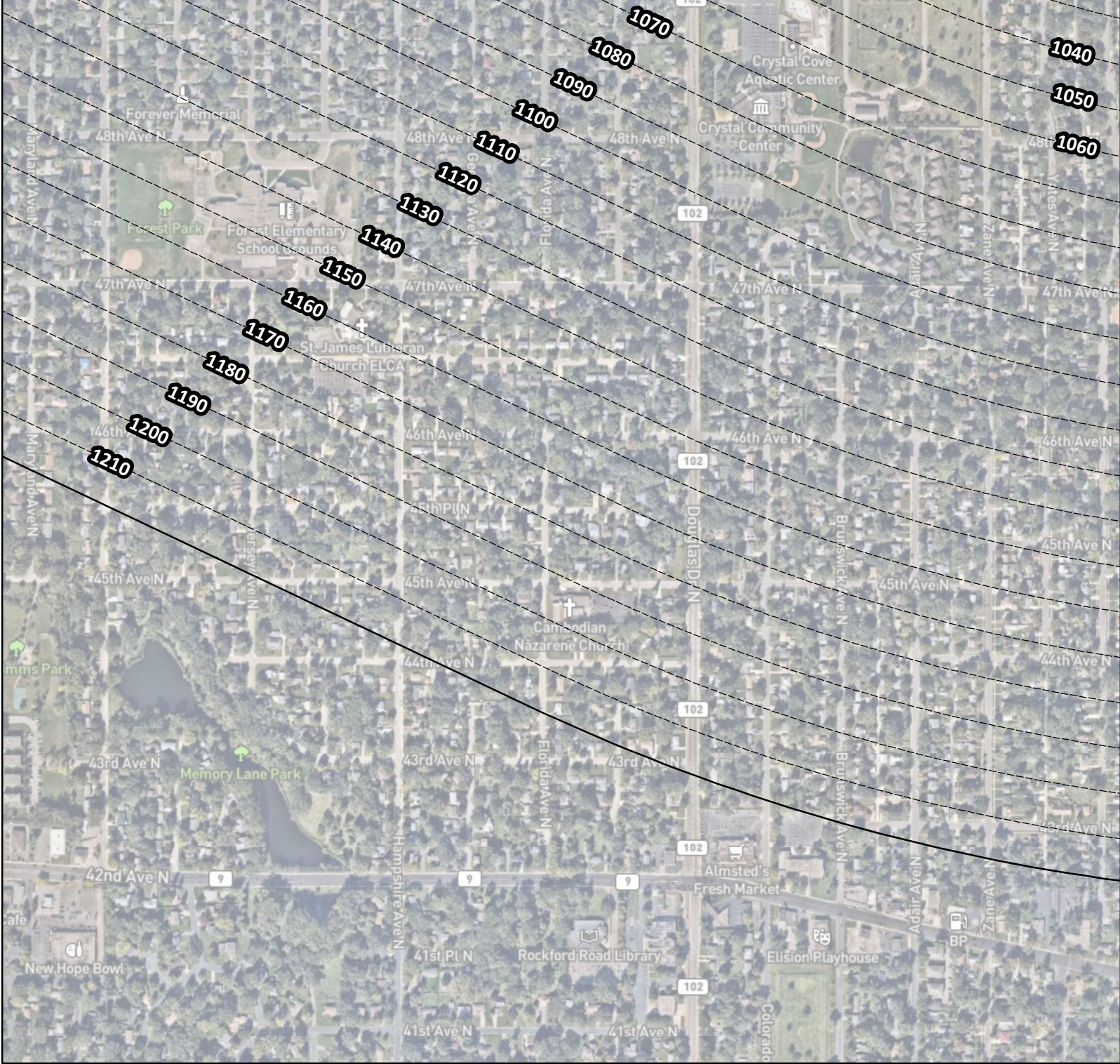


MIC Airspace Zones

A - F2

-  MIC Property Line
-  Airport Hazard Area
-  Part 77 Contours

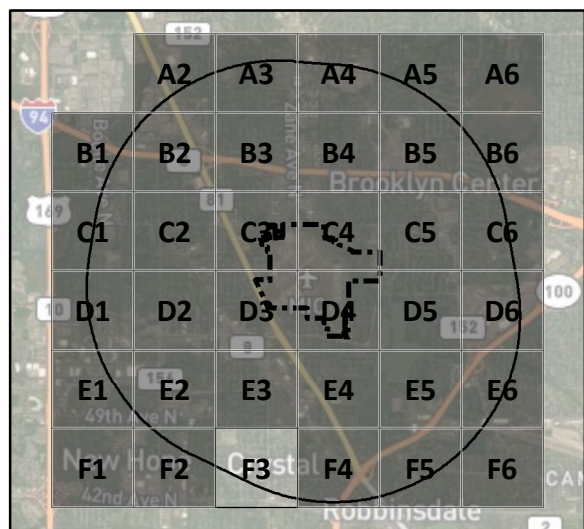
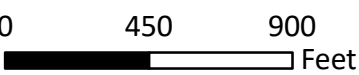




MIC Airspace Zones

A - F3

- MIC Property Line
- Airport Hazard Area
- Part 77 Contours

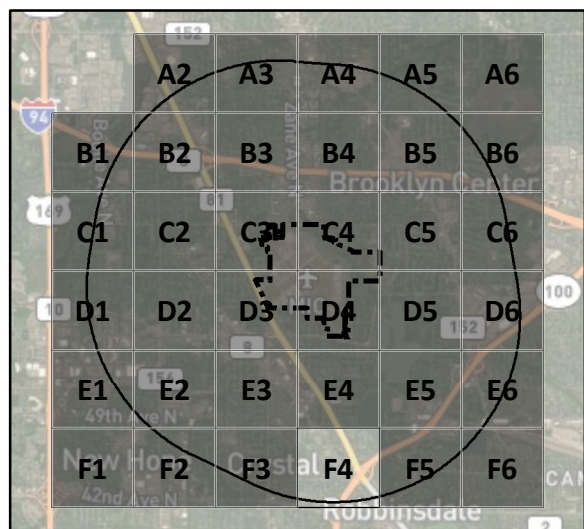
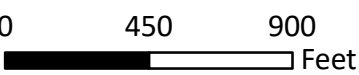




MIC Airspace Zones

A - F4




- MIC Property Line
- Airport Hazard Area
- Part 77 Contours

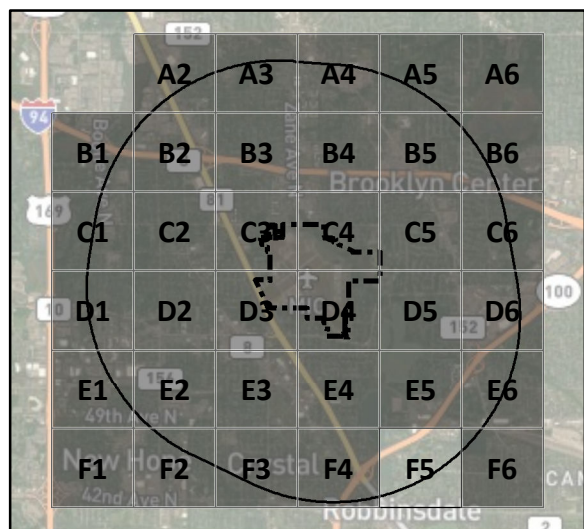
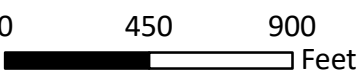


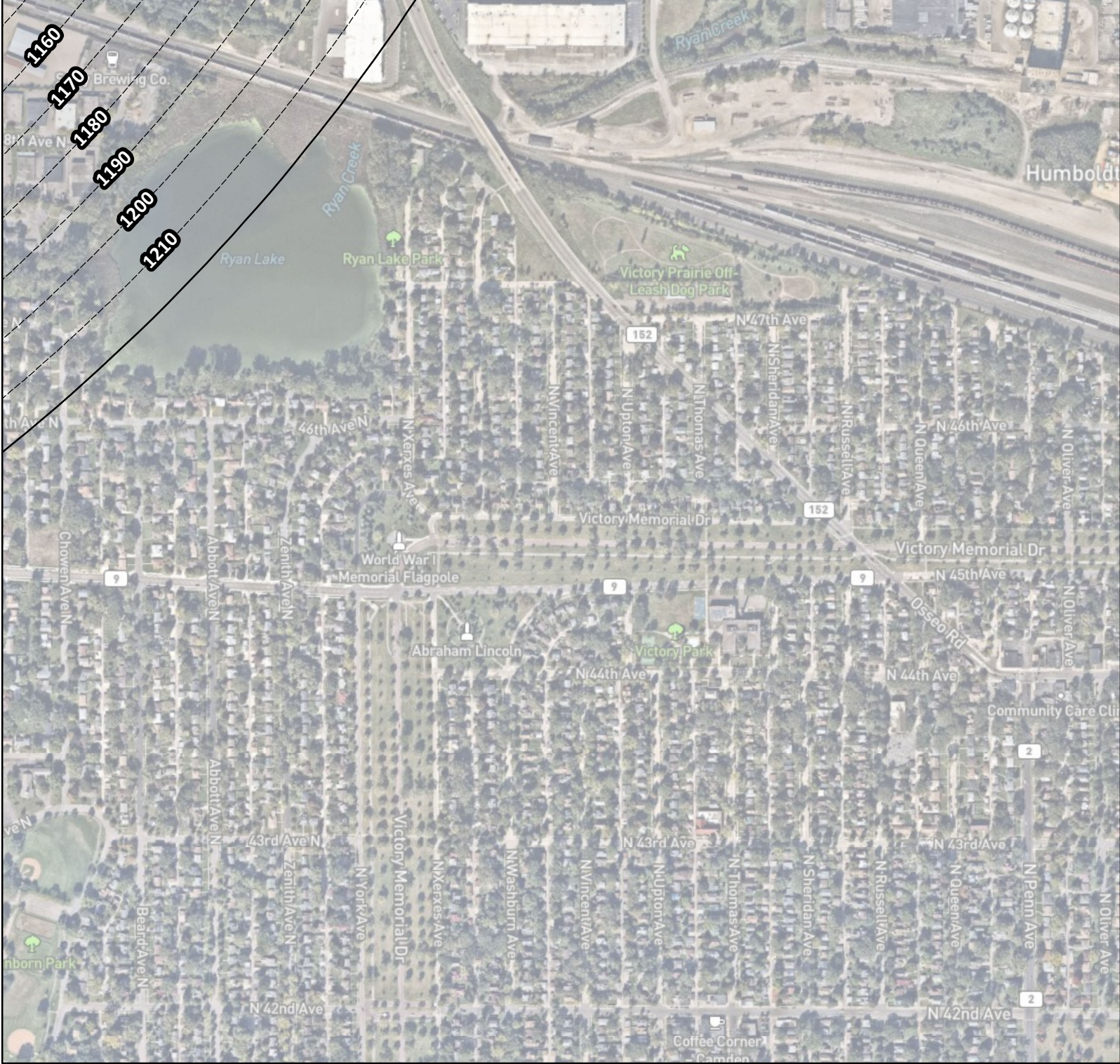


MIC Airspace Zones

A - F5




-  MIC Property Line
-  Airport Hazard Area
-  Part 77 Contours

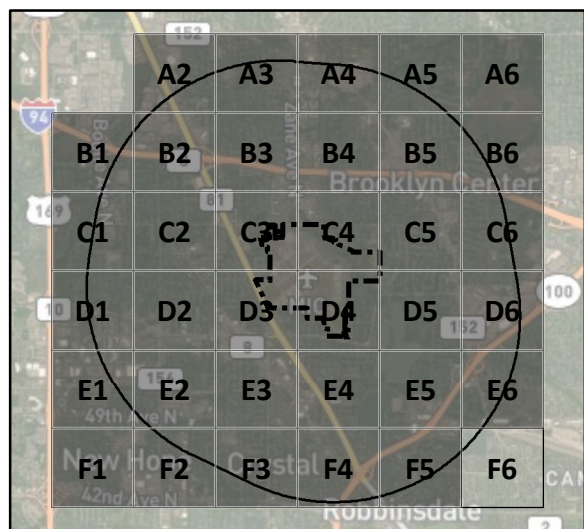
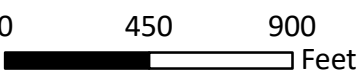


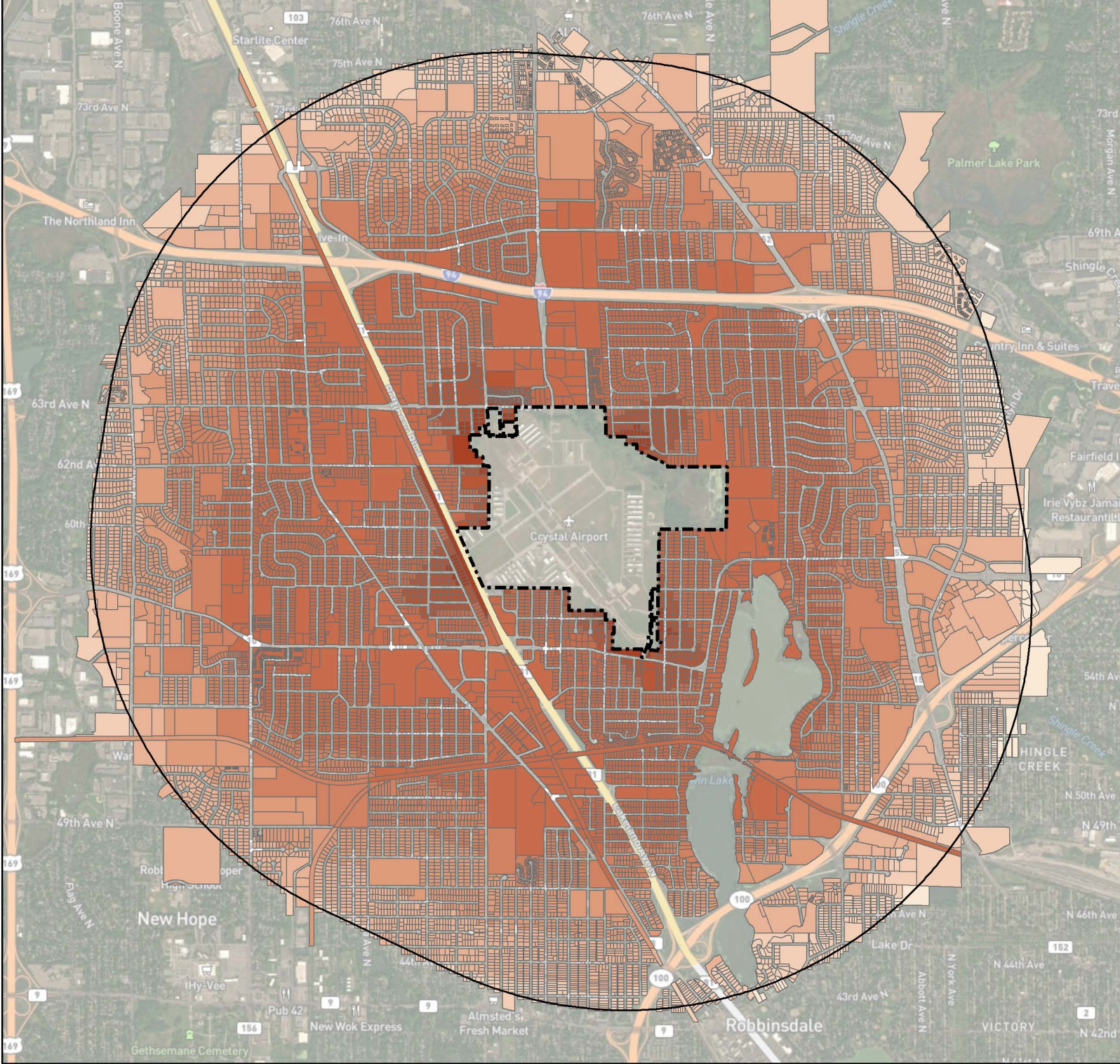


MIC Airspace Zones

A - F6

-  MIC Property Line
-  Airport Hazard Area
-  Part 77 Contours



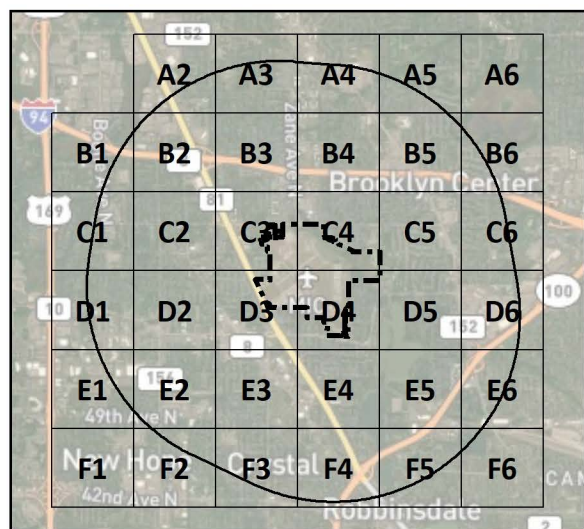


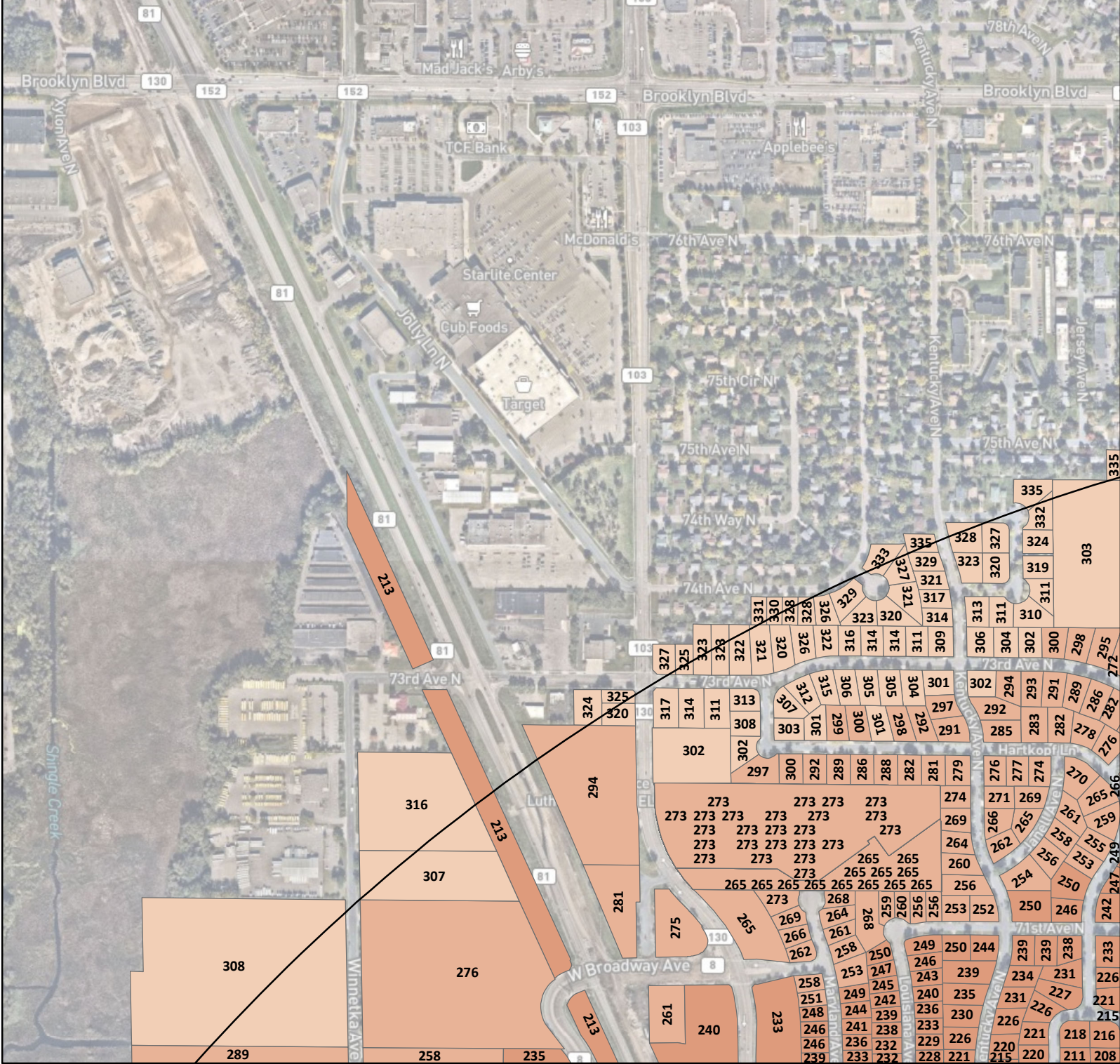
MIC Maximum Construction Height Without a Permit

MCH - Index Sheet

- MIC Property Line
 - Airport Hazard Area
- | | | | |
|--|-----------|--|-----------|
| | < 50 | | 201 - 250 |
| | 51 - 100 | | 251 - 300 |
| | 101 - 150 | | 301 - 350 |
| | 151 - 200 | | 351 - 400 |











0 2,200 4,400
 Feet



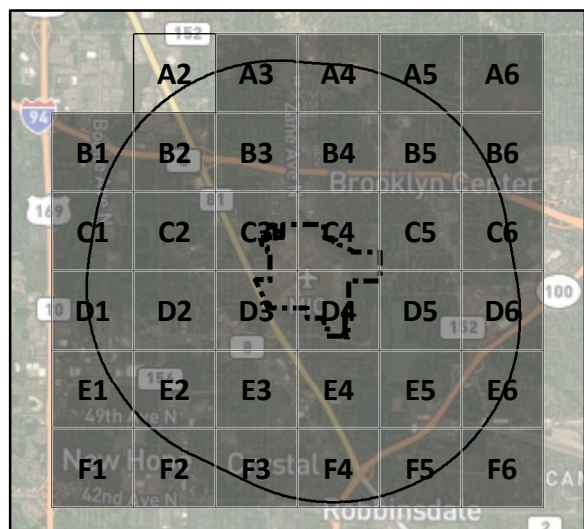


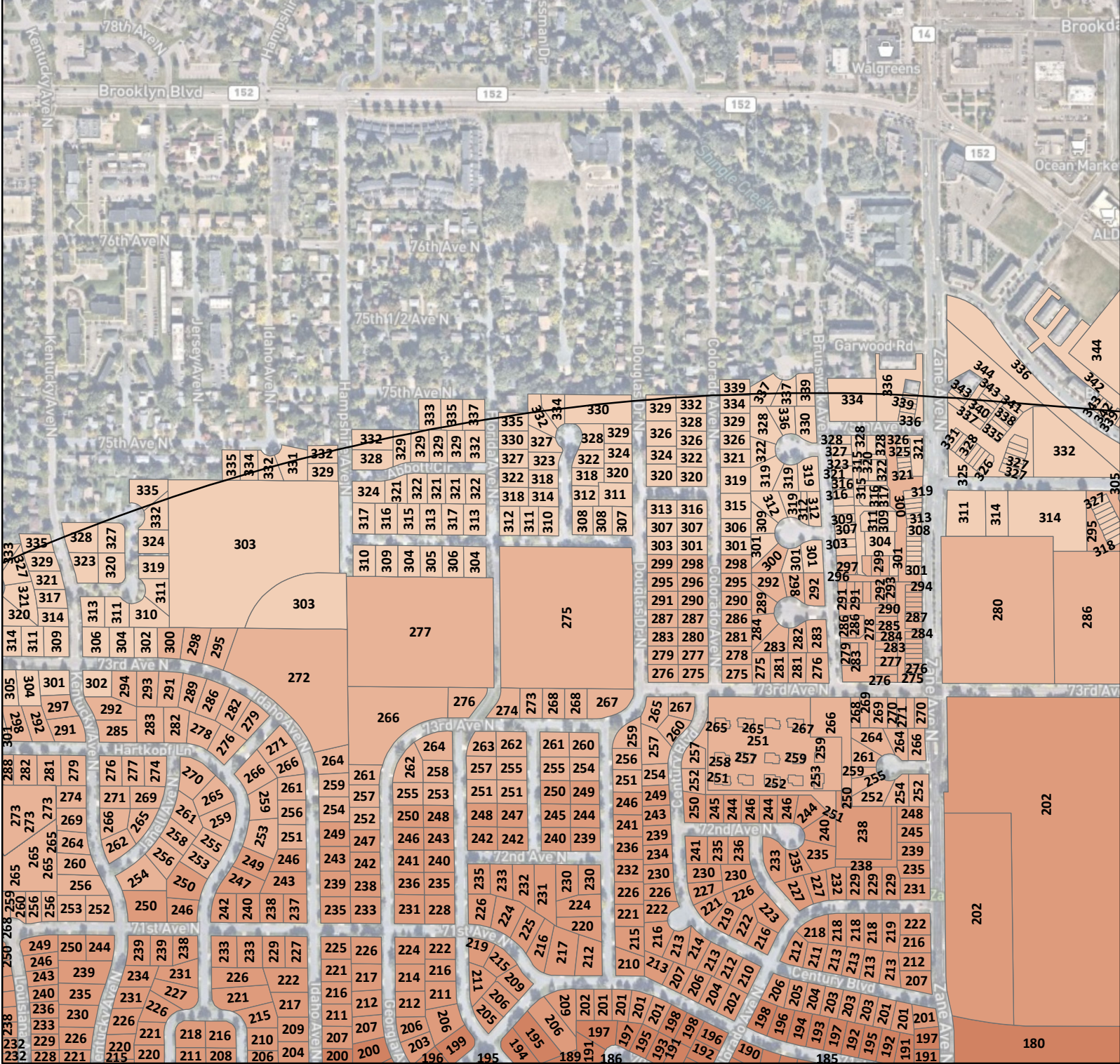
MIC Maximum Construction Height Without a Permit

MCH - A2

 MIC Property Line	 < 50	 201 - 250
 Airport Hazard Area	 51 - 100	 251 - 300
	 101 - 150	 301 - 350
	 151 - 200	 351 - 400

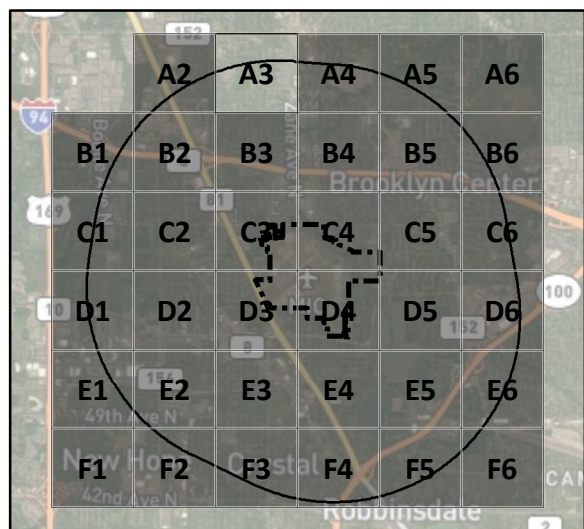
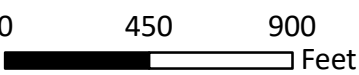
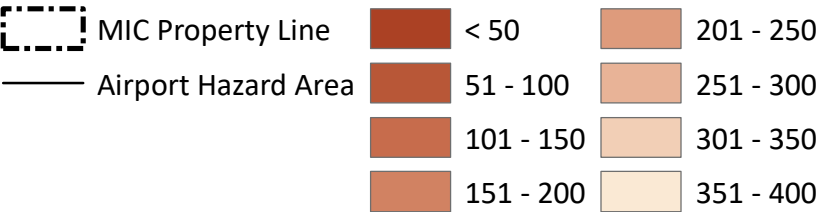
0 450 900 Feet

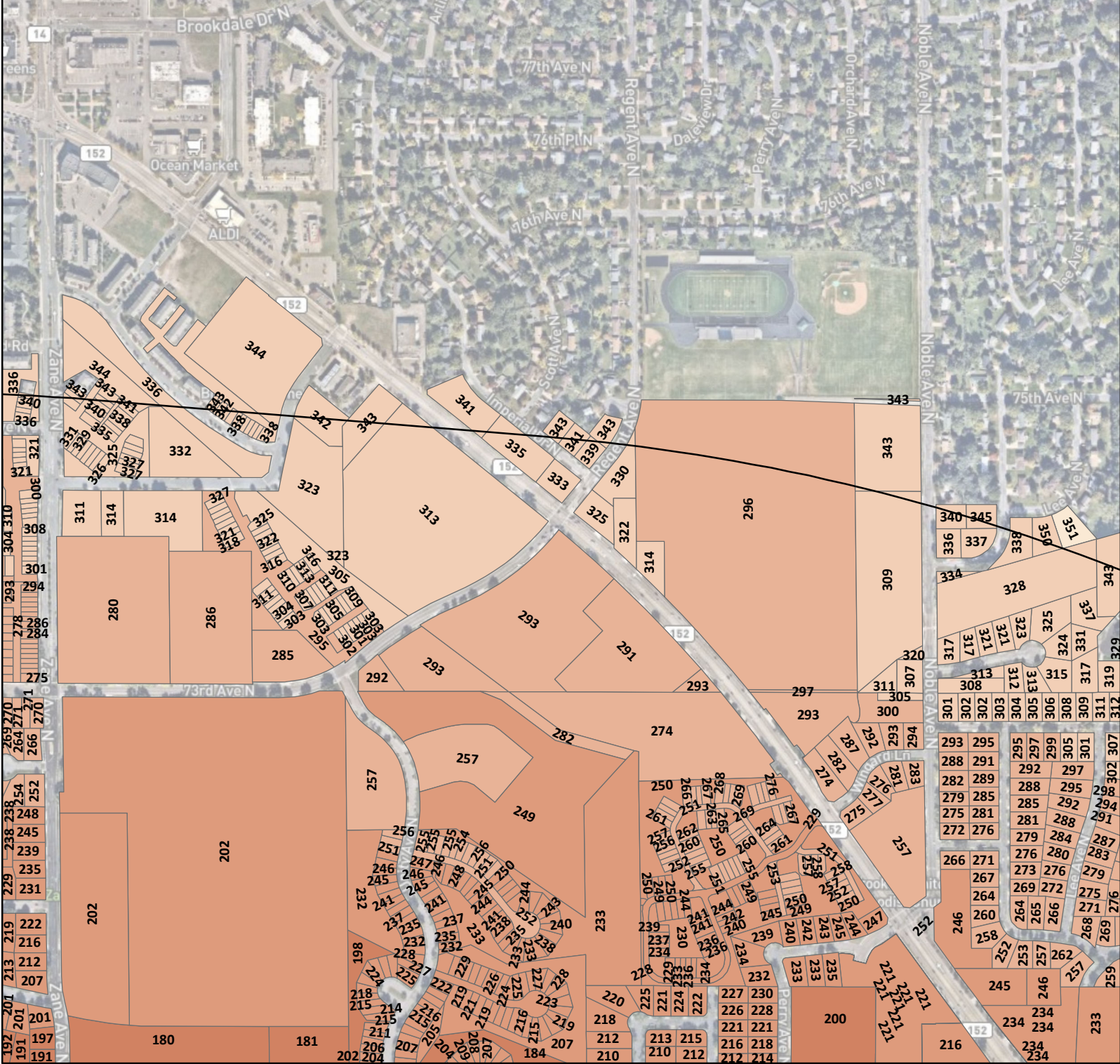




MIC Maximum Construction Height Without a Permit

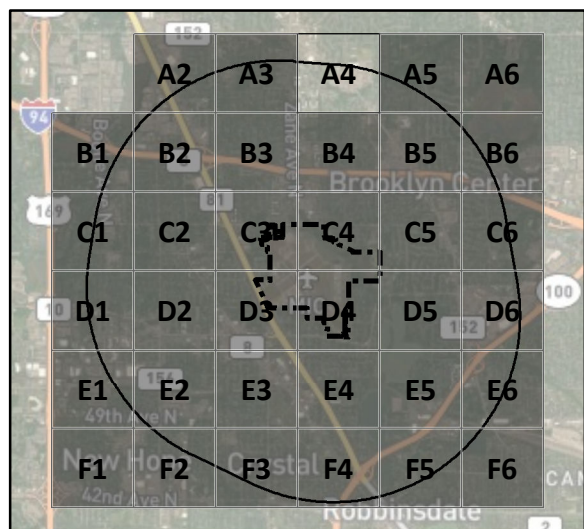
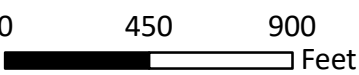
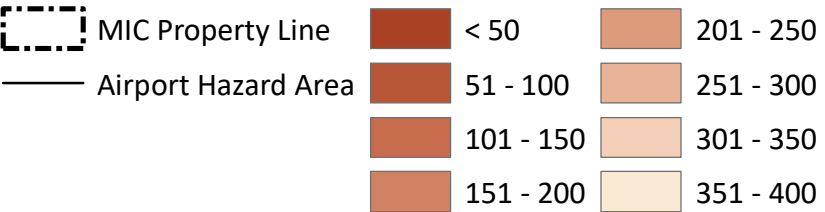
MCH - A3

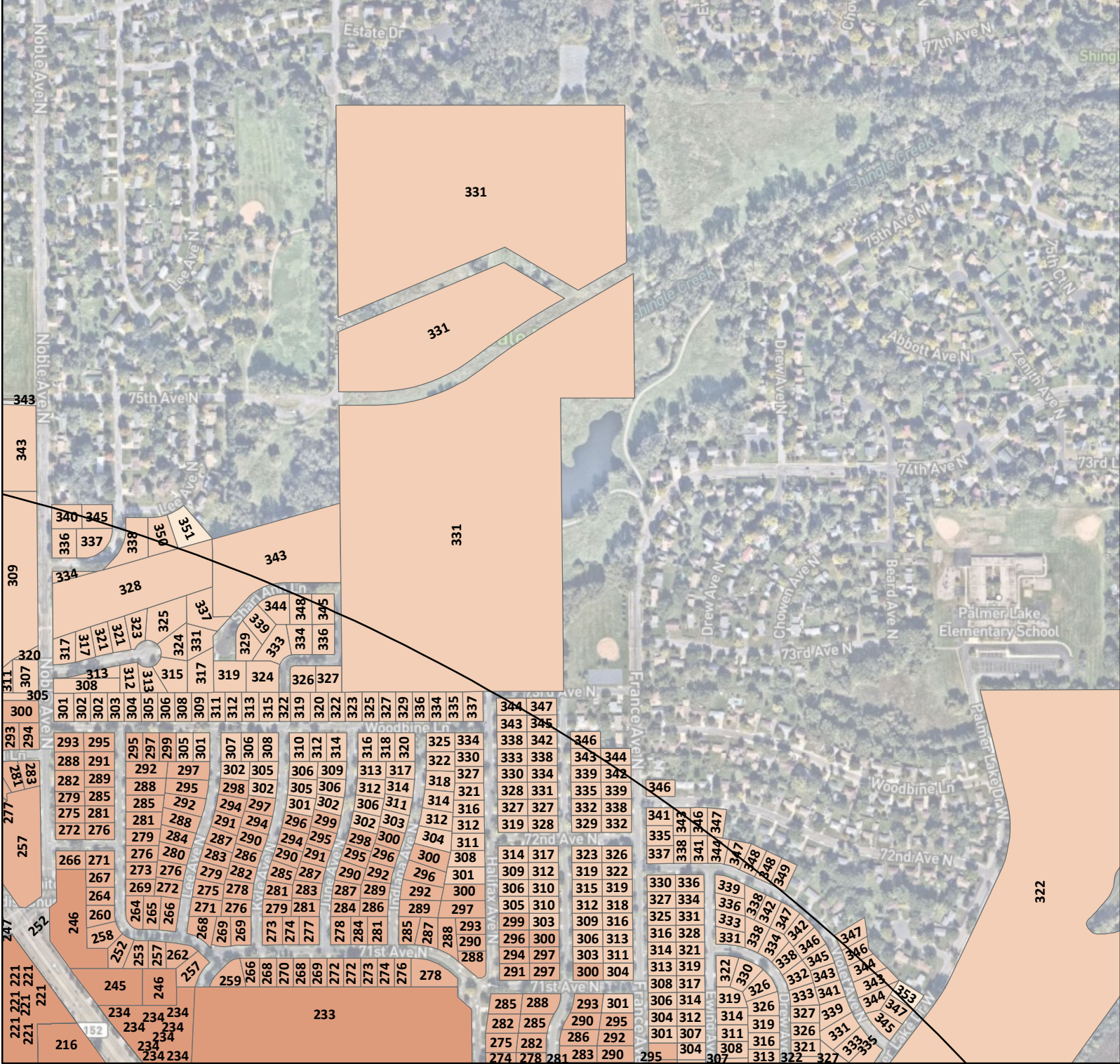




MIC Maximum Construction Height Without a Permit

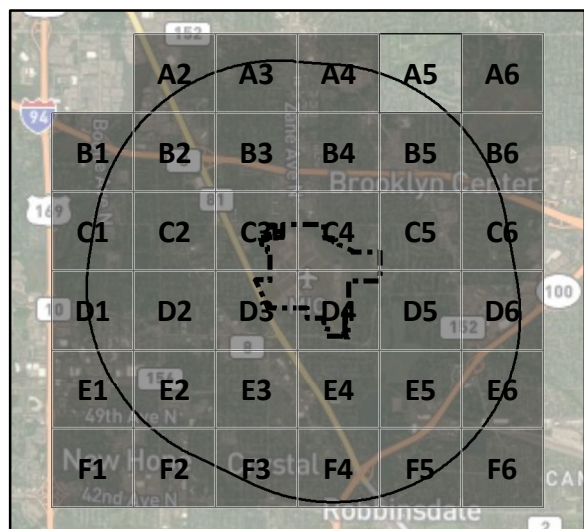
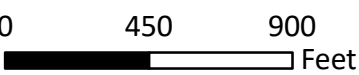
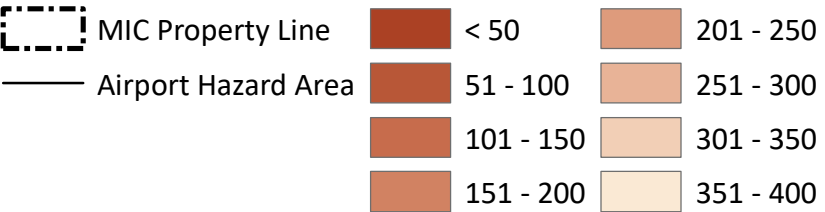
MCH - A4





MIC Maximum Construction Height Without a Permit


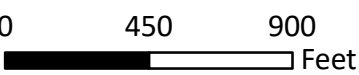
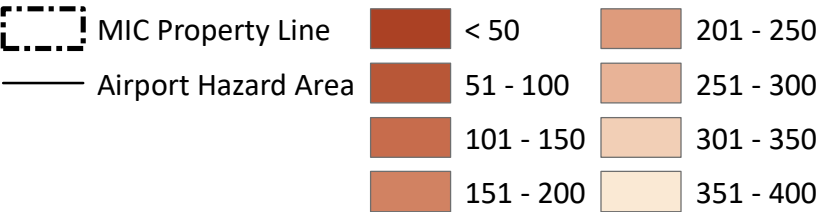
MCH - A5


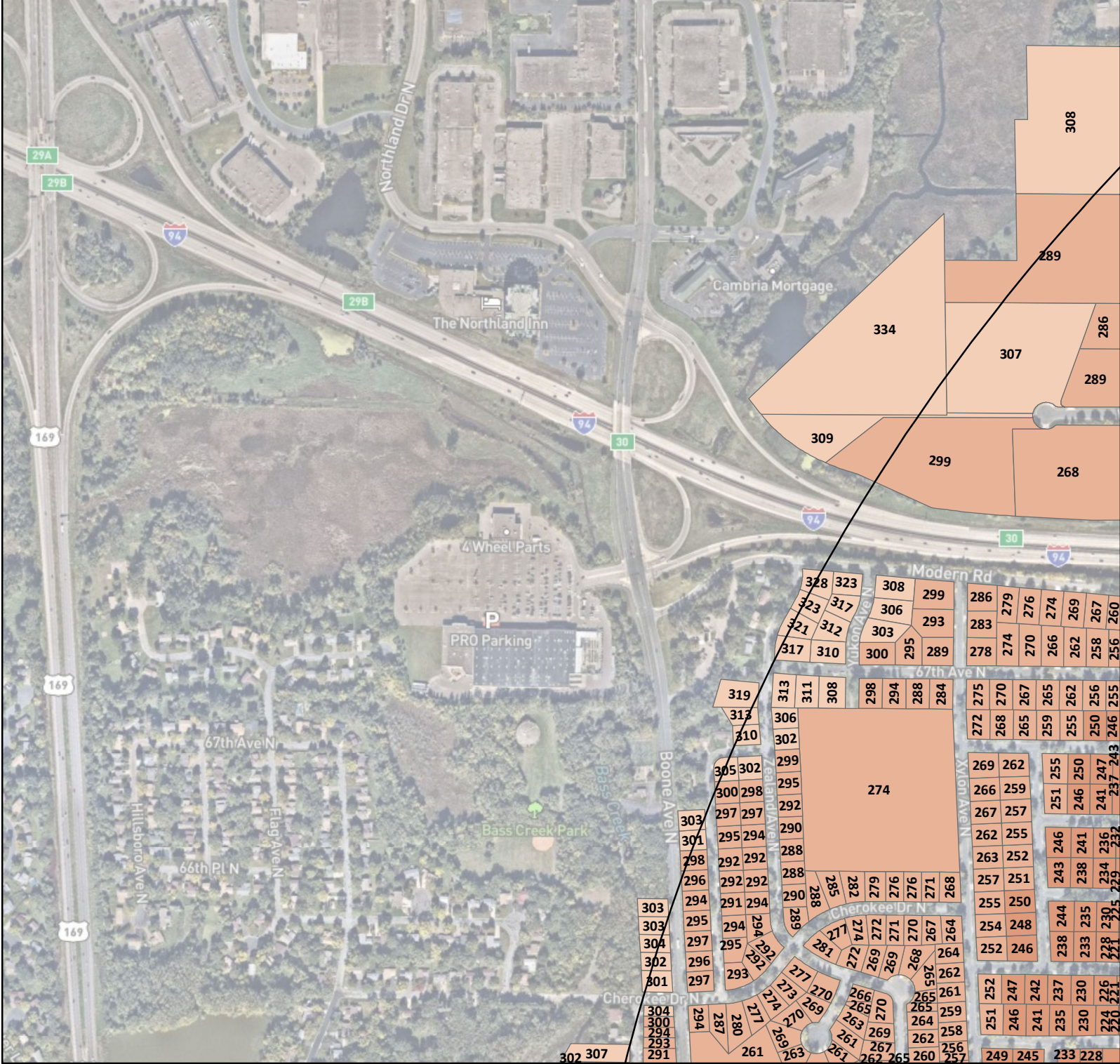


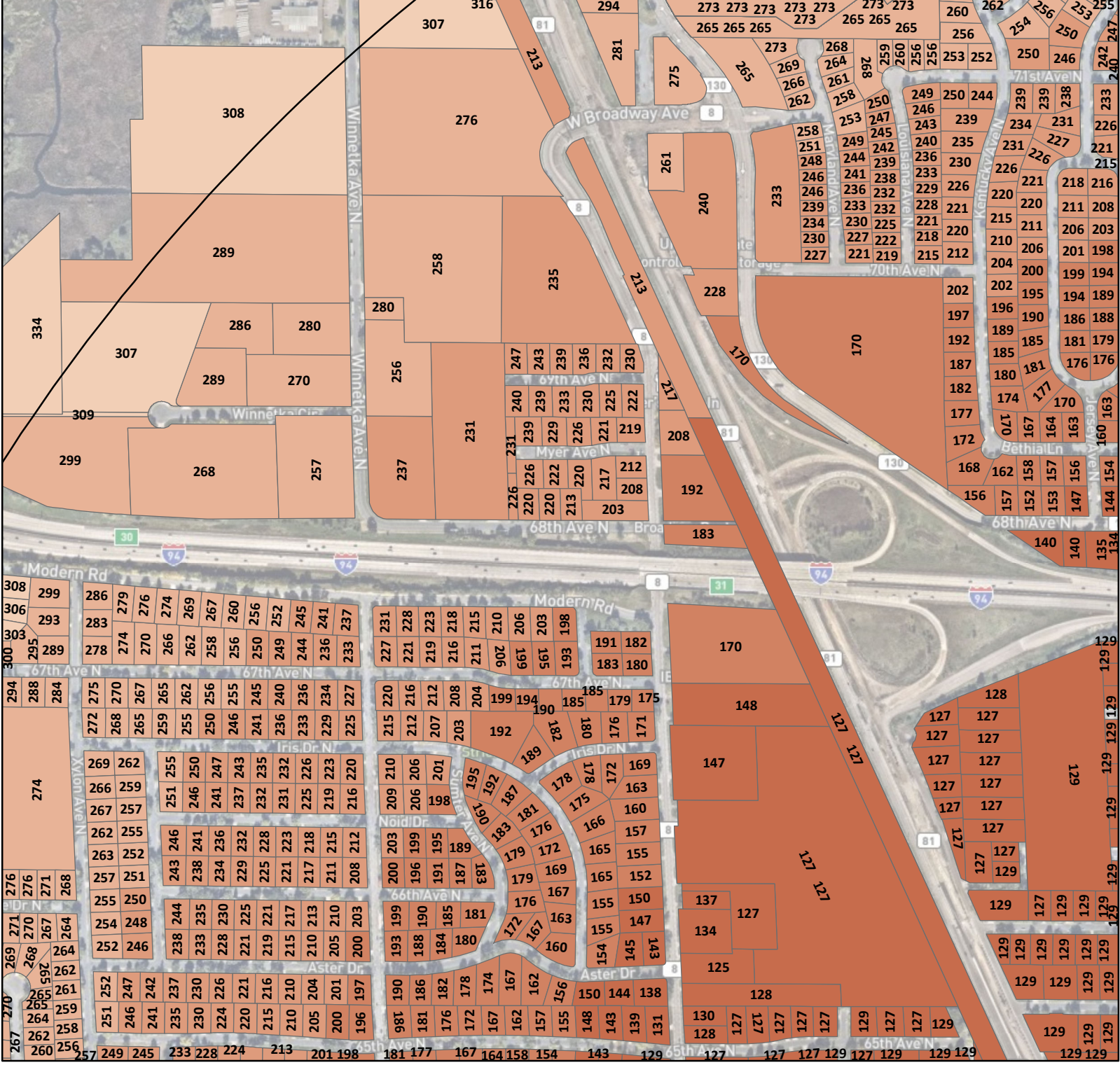


MIC Maximum Construction Height Without a Permit

MCH - A6




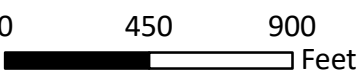


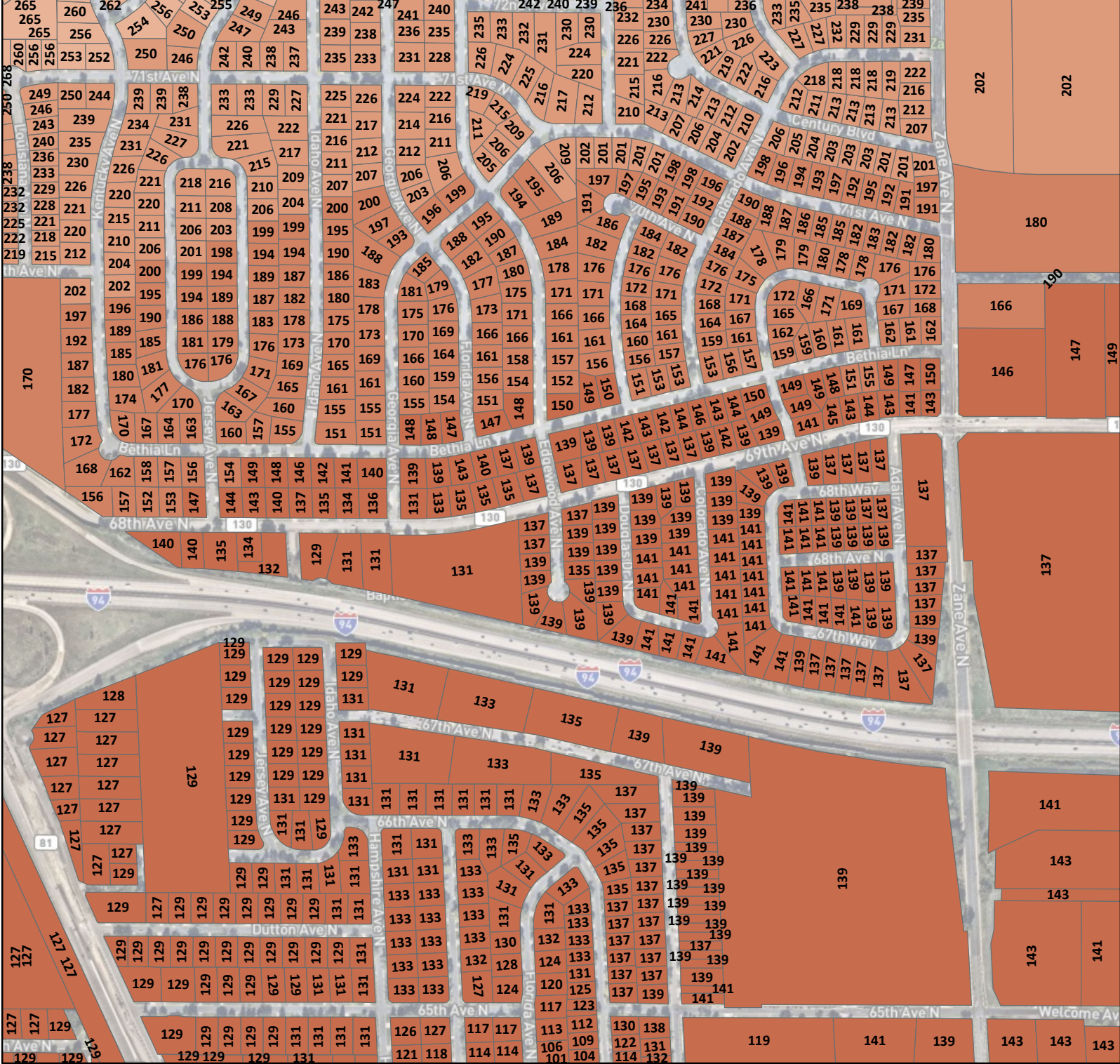


MIC Maximum Construction Height Without a Permit

MCH - B2











MIC Property Line	< 50	201 - 250
Airport Hazard Area	51 - 100	251 - 300
	101 - 150	301 - 350
	151 - 200	351 - 400

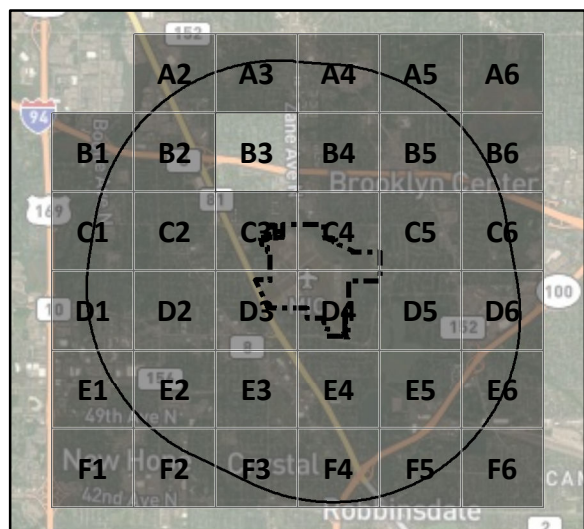
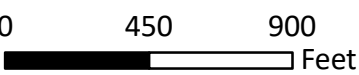


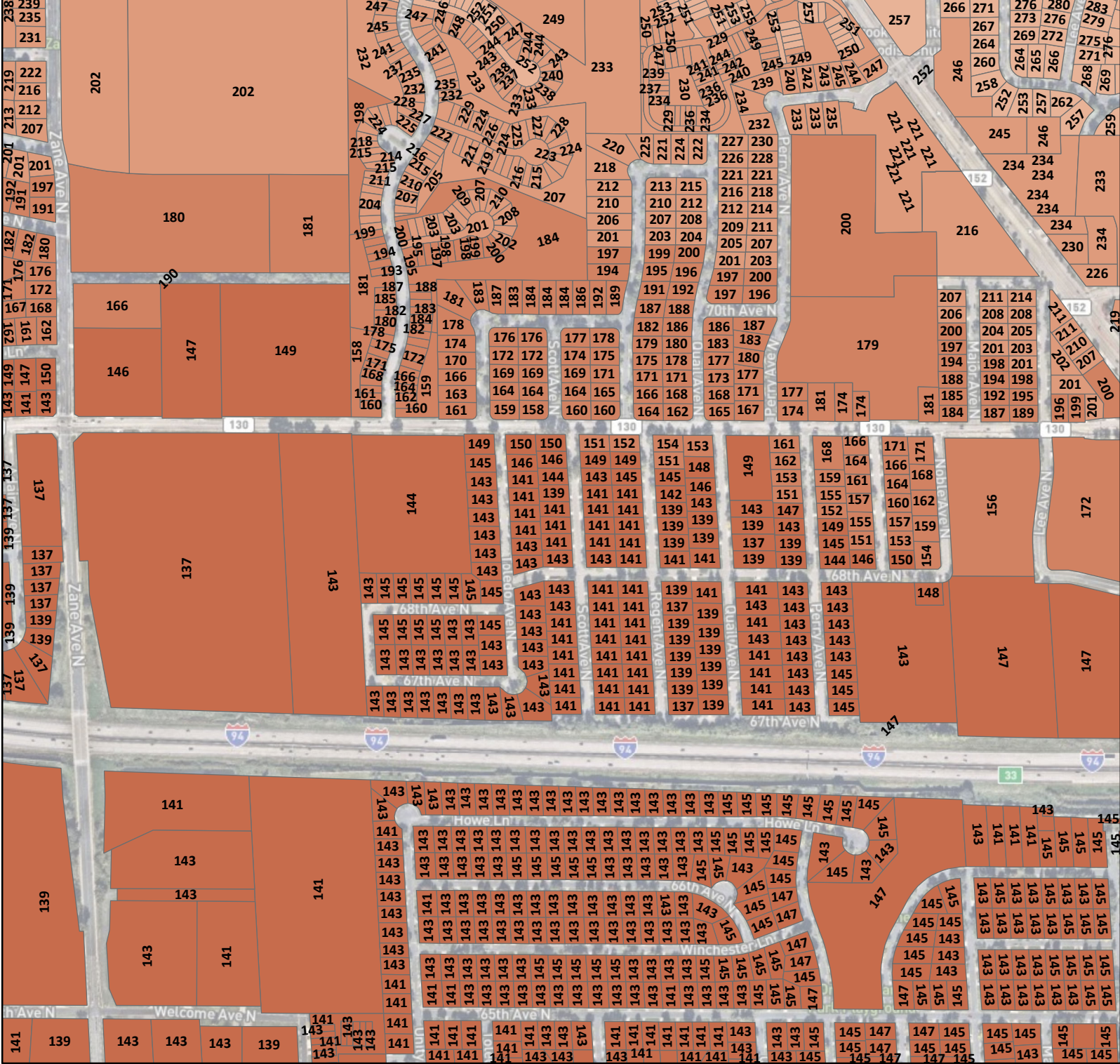


MIC Maximum Construction Height Without a Permit

MCH - B3

-  MIC Property Line
-  < 50
-  201 - 250
-  Airport Hazard Area
-  51 - 100
-  251 - 300
-  101 - 150
-  301 - 350
-  151 - 200
-  351 - 400

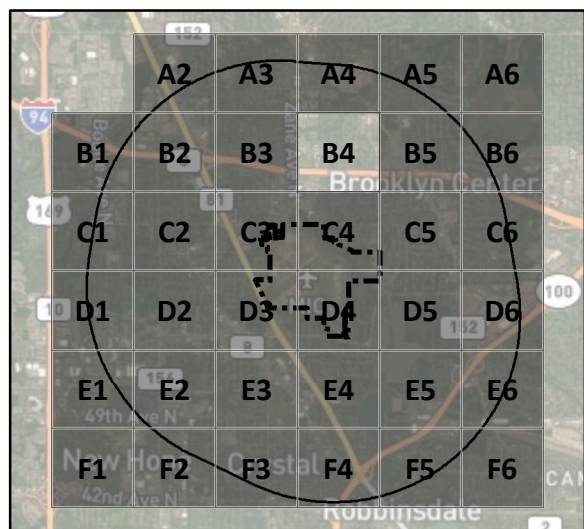
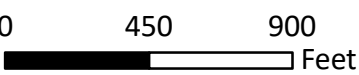


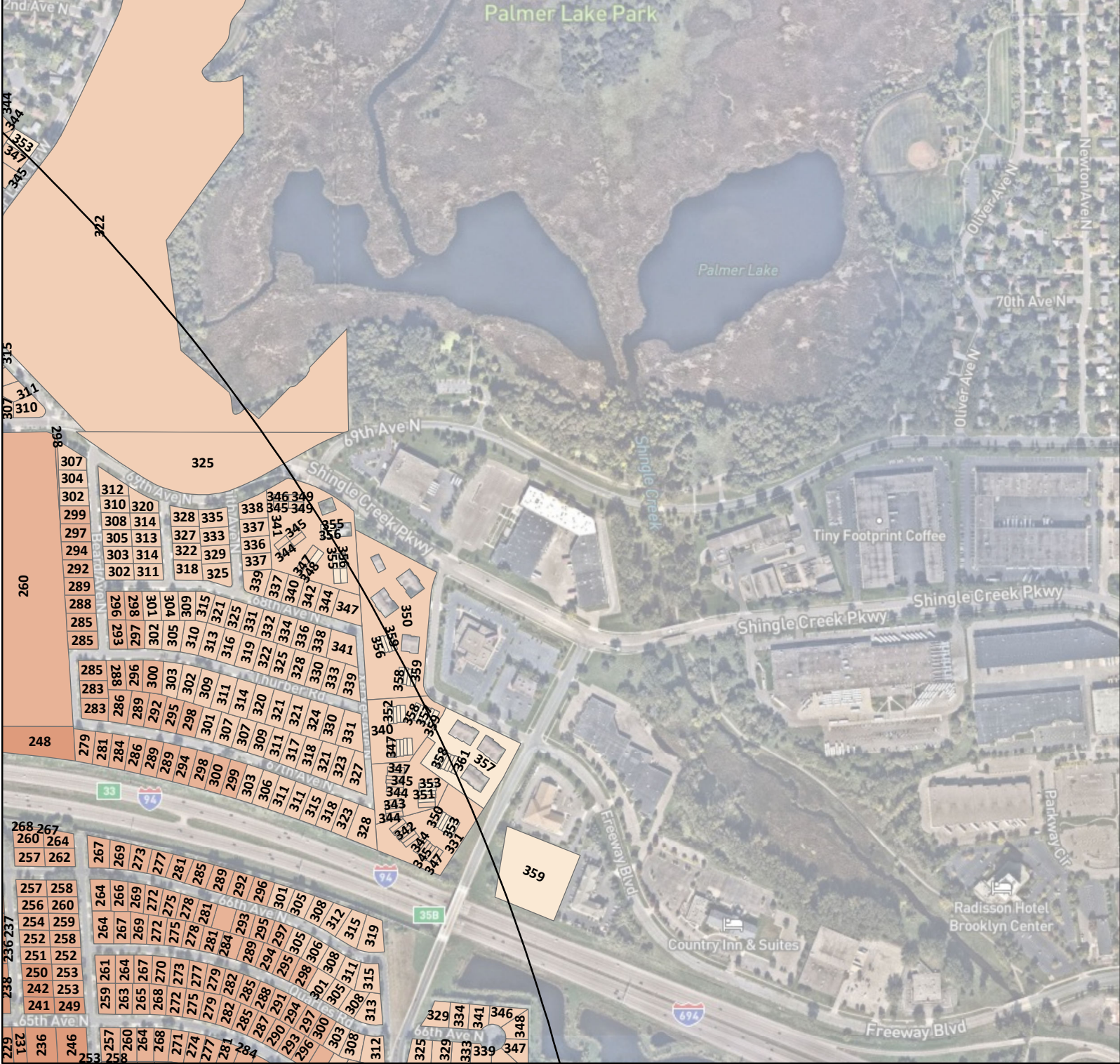


MIC Maximum Construction Height Without a Permit

MCH - B4


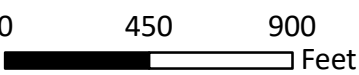
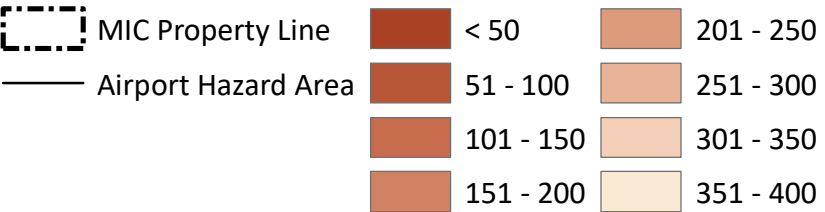
- MIC Property Line
- Airport Hazard Area
- < 50
- 201 - 250
- 51 - 100
- 251 - 300
- 101 - 150
- 301 - 350
- 151 - 200
- 351 - 400

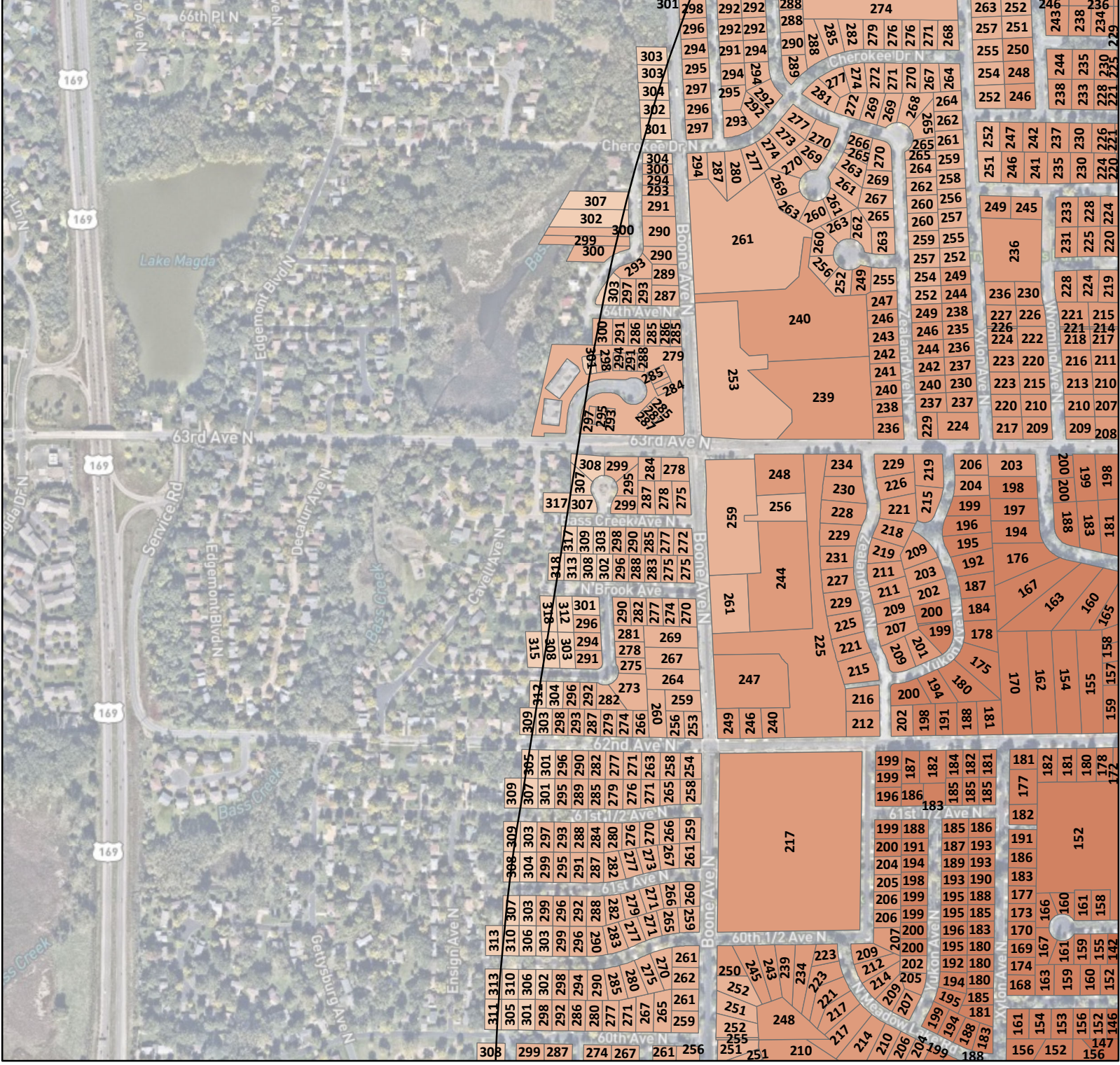




MIC Maximum Construction Height Without a Permit











MCH - B6

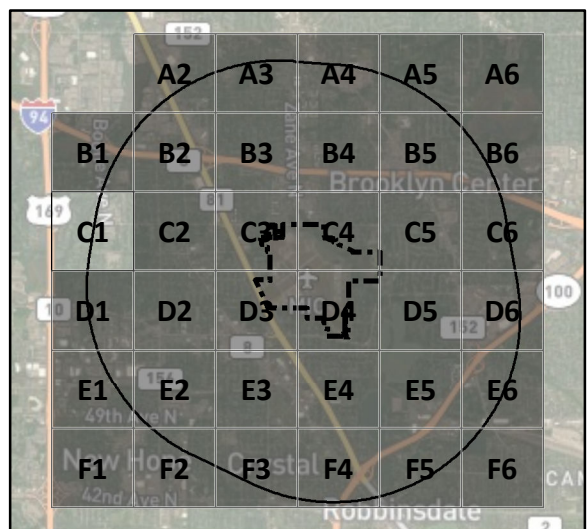
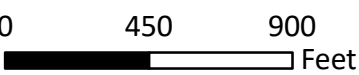


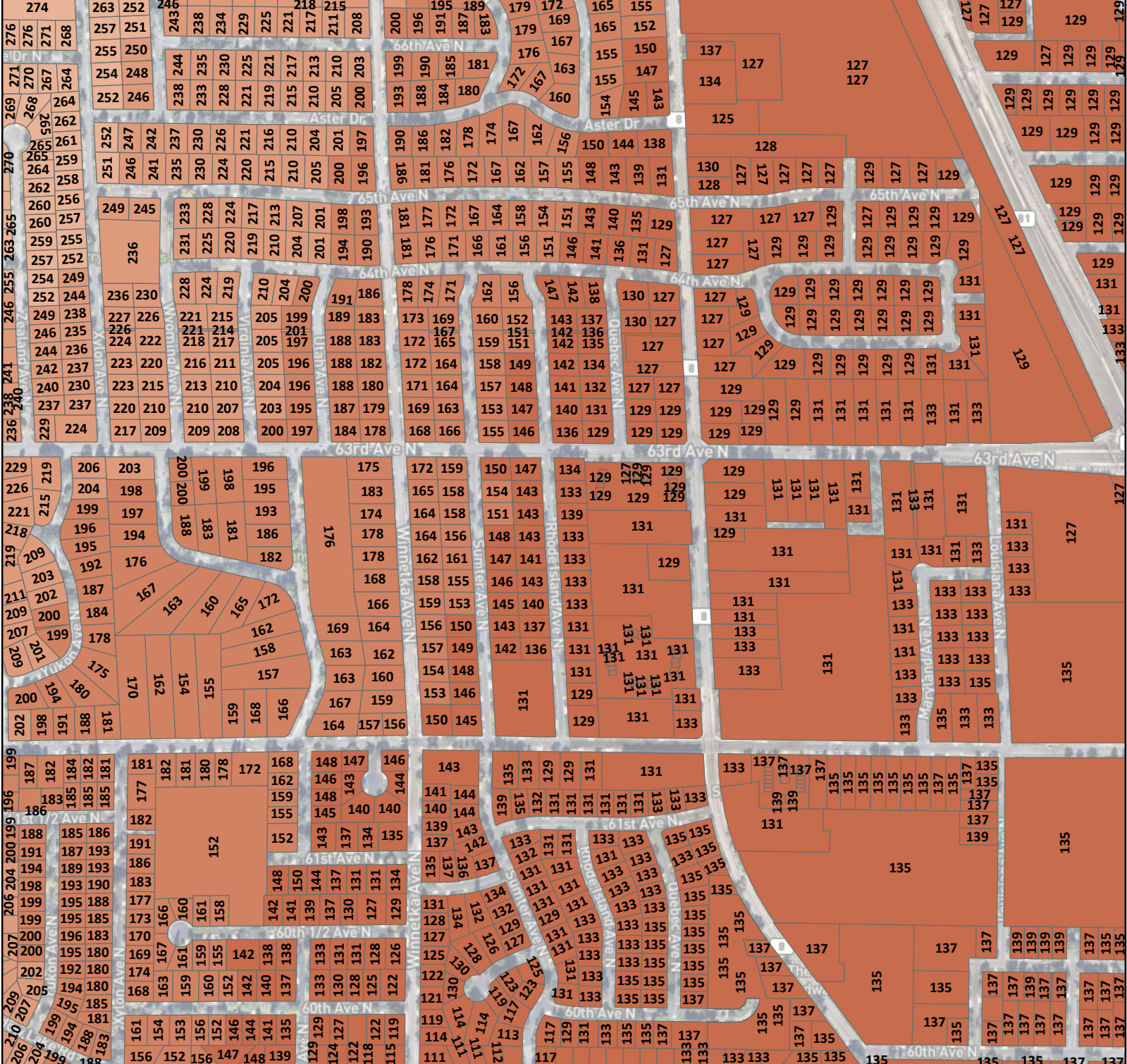


MIC Maximum Construction Height Without a Permit

MCH - C1


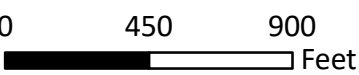
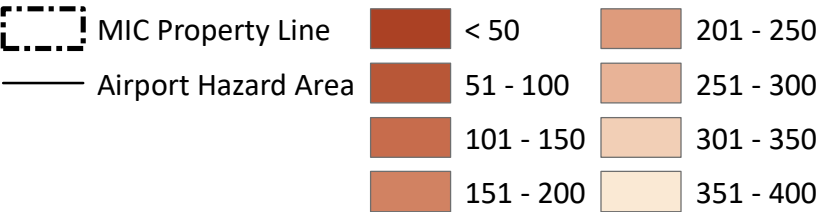
 MIC Property Line	 < 50	 201 - 250
 Airport Hazard Area	 51 - 100	 251 - 300
	 101 - 150	 301 - 350
	 151 - 200	 351 - 400

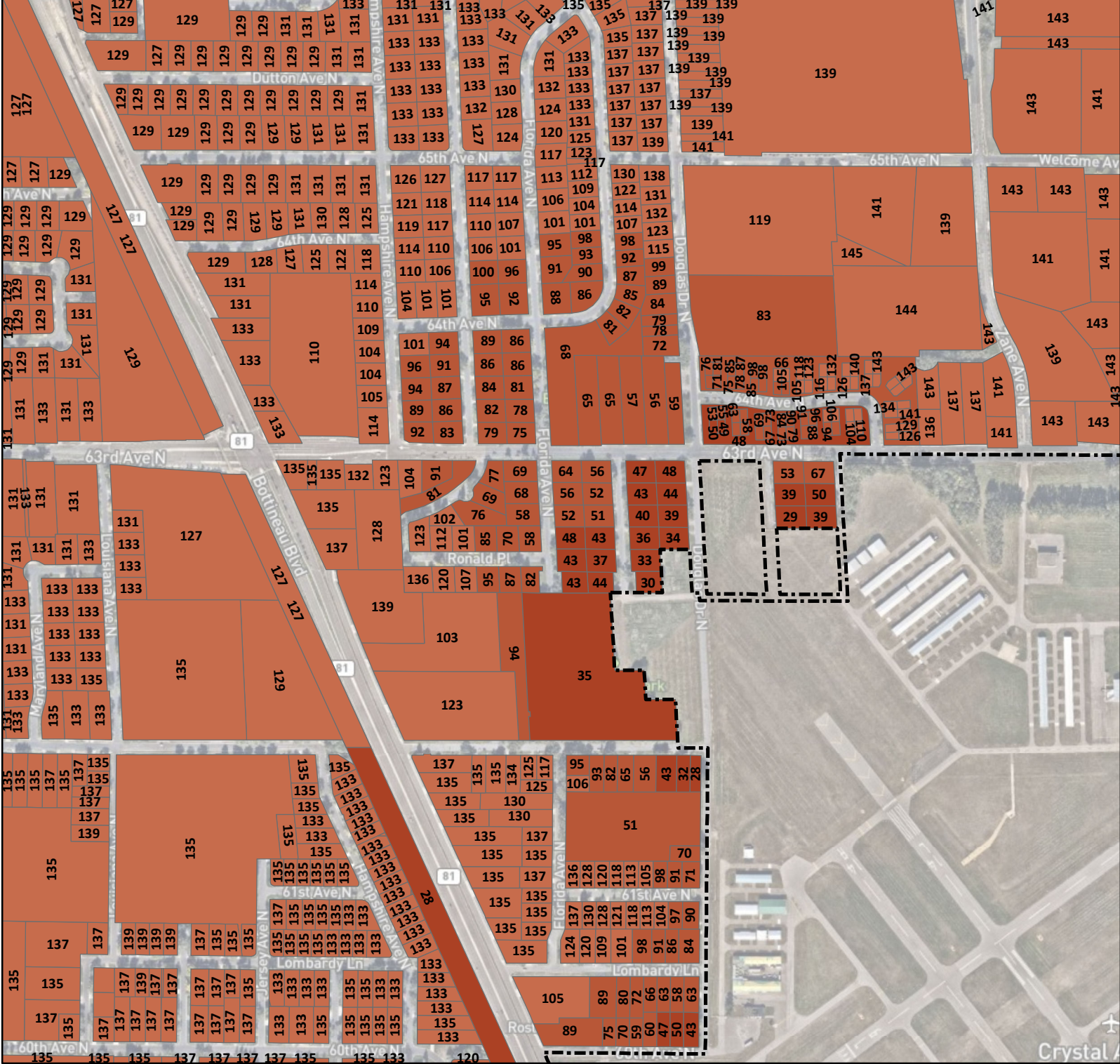


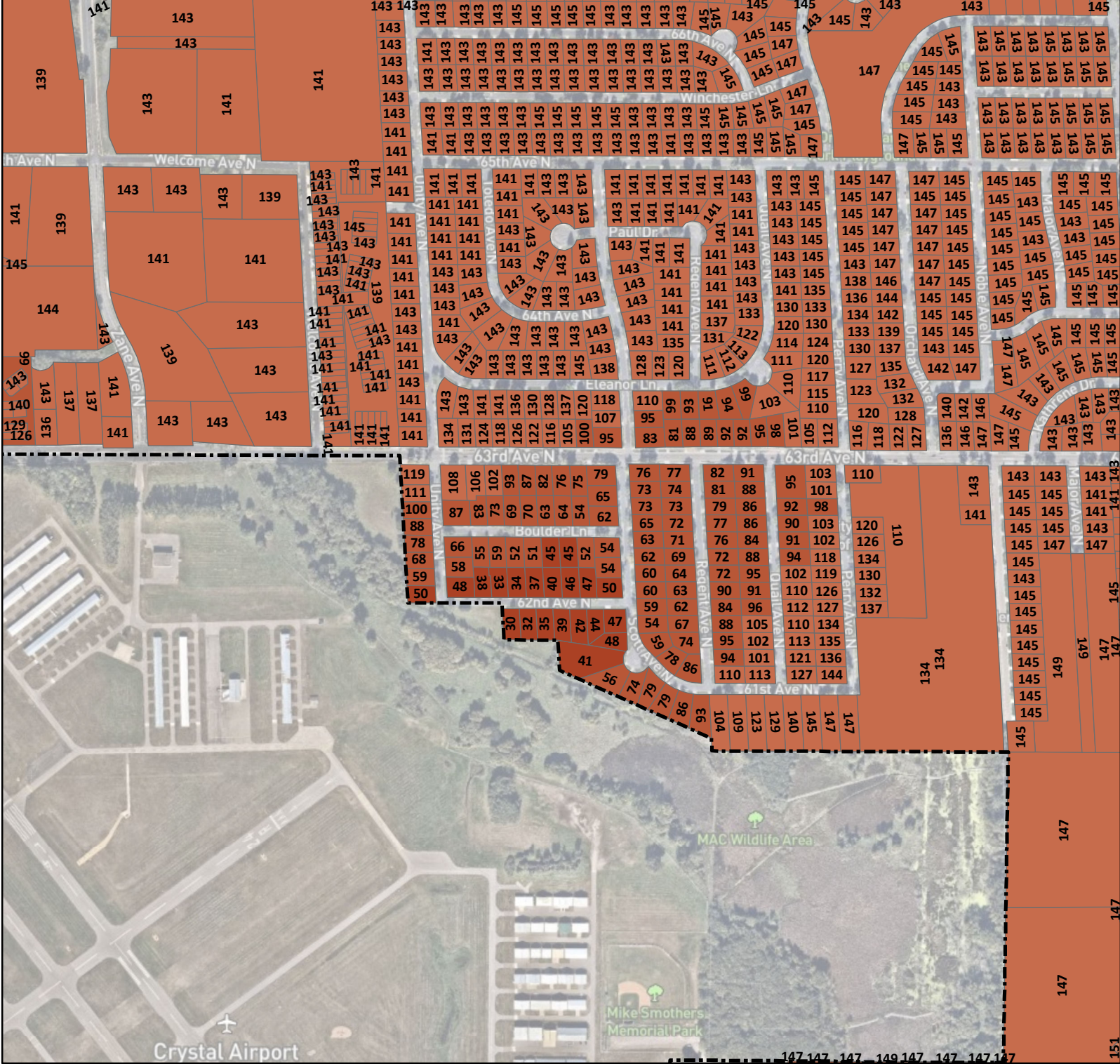


MIC Maximum Construction Height Without a Permit

MCH - C2













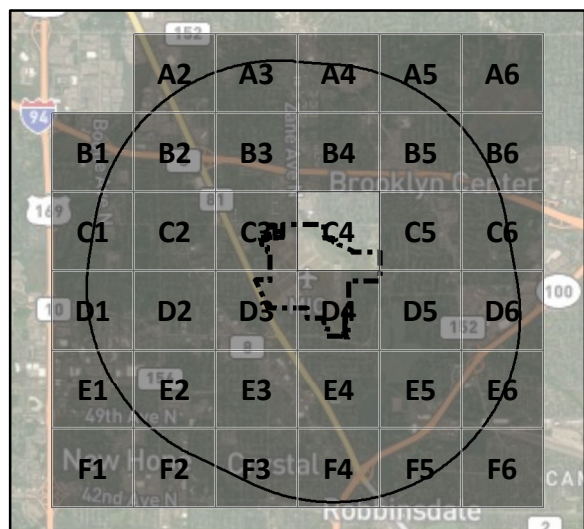
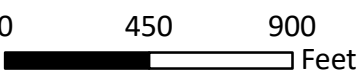


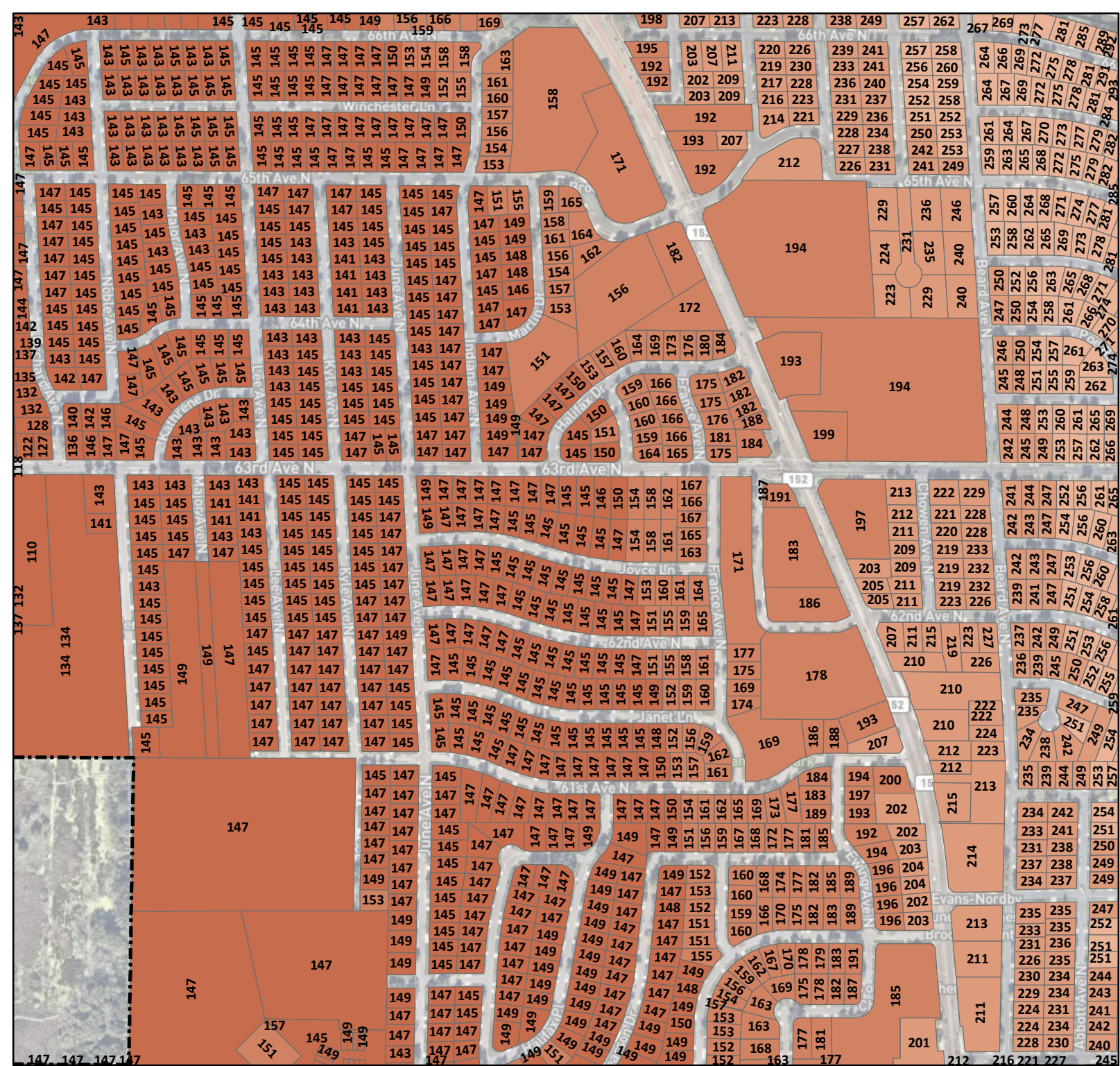


MIC Maximum Construction Height Without a Permit

MCH - C4

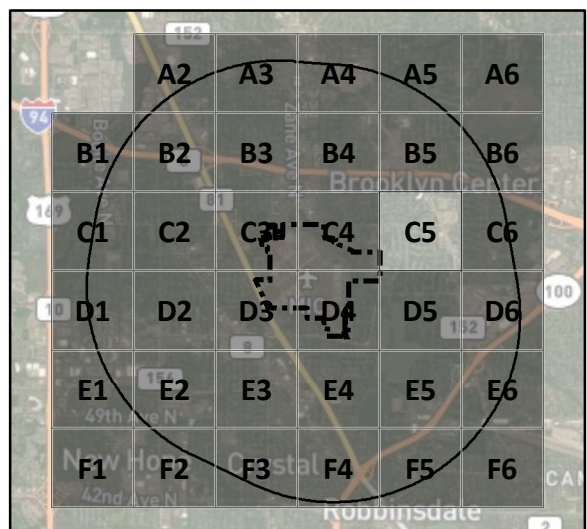
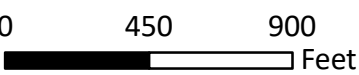
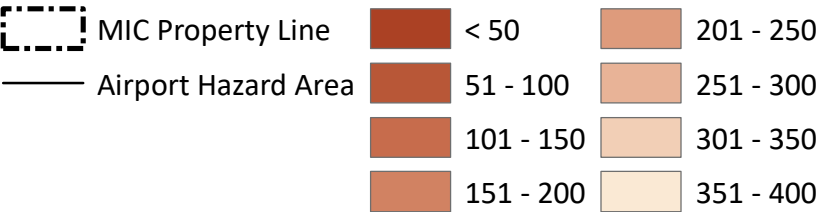
 MIC Property Line	 < 50	 201 - 250
 Airport Hazard Area	 51 - 100	 251 - 300
	 101 - 150	 301 - 350
	 151 - 200	 351 - 400

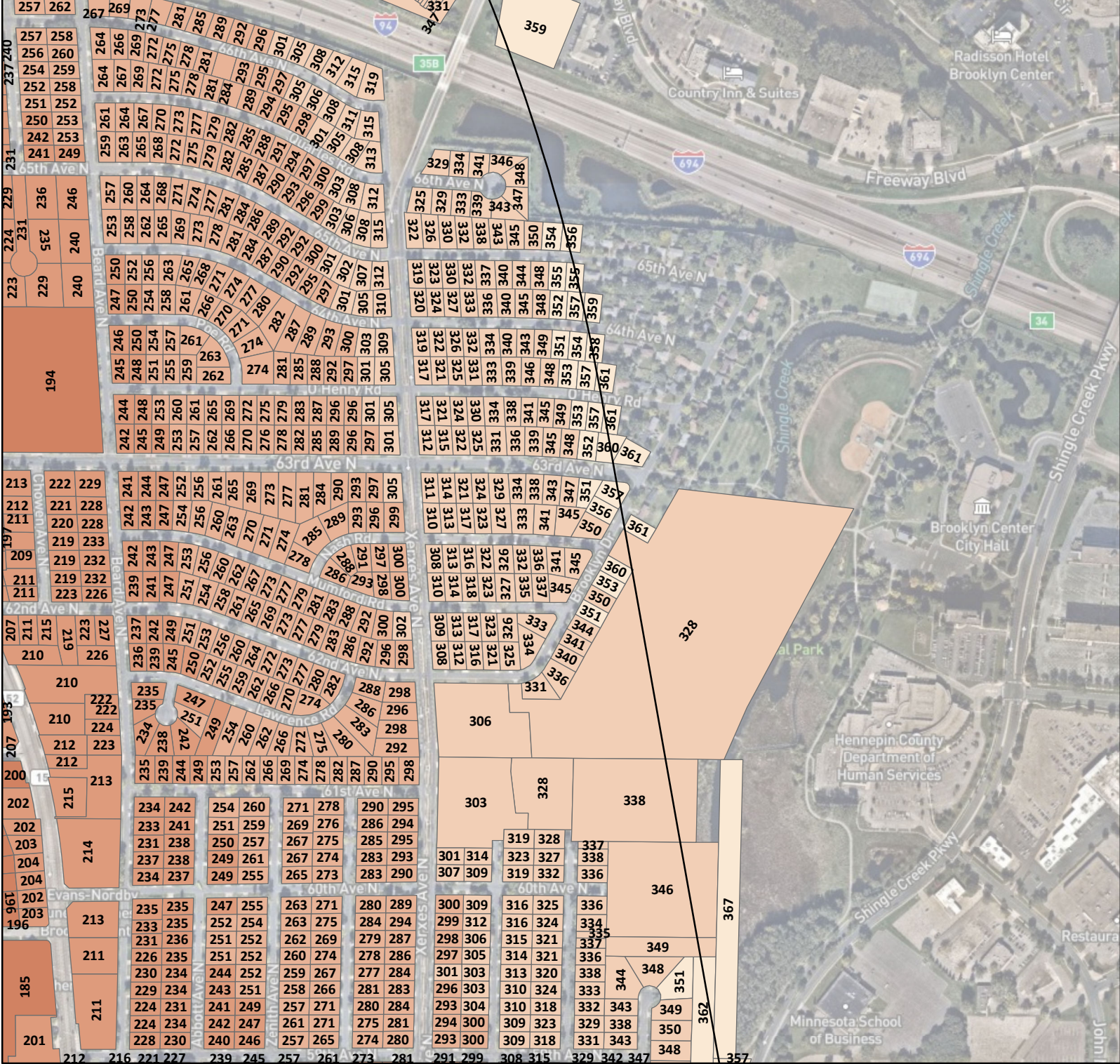




MIC Maximum Construction Height Without a Permit

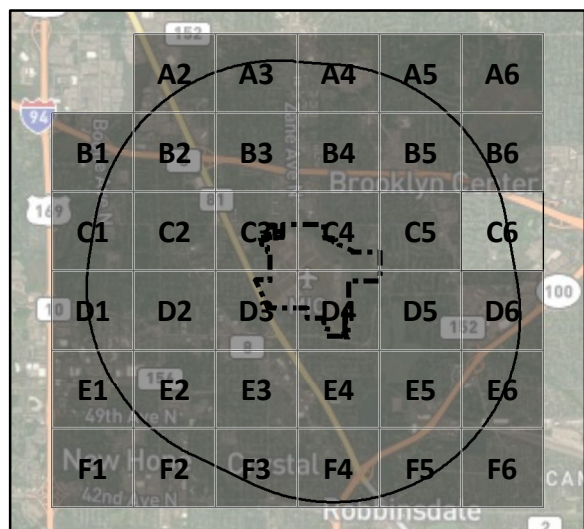
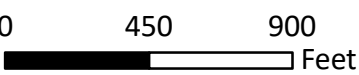
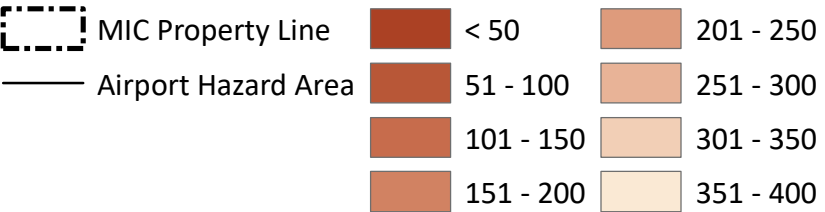
MCH - C5

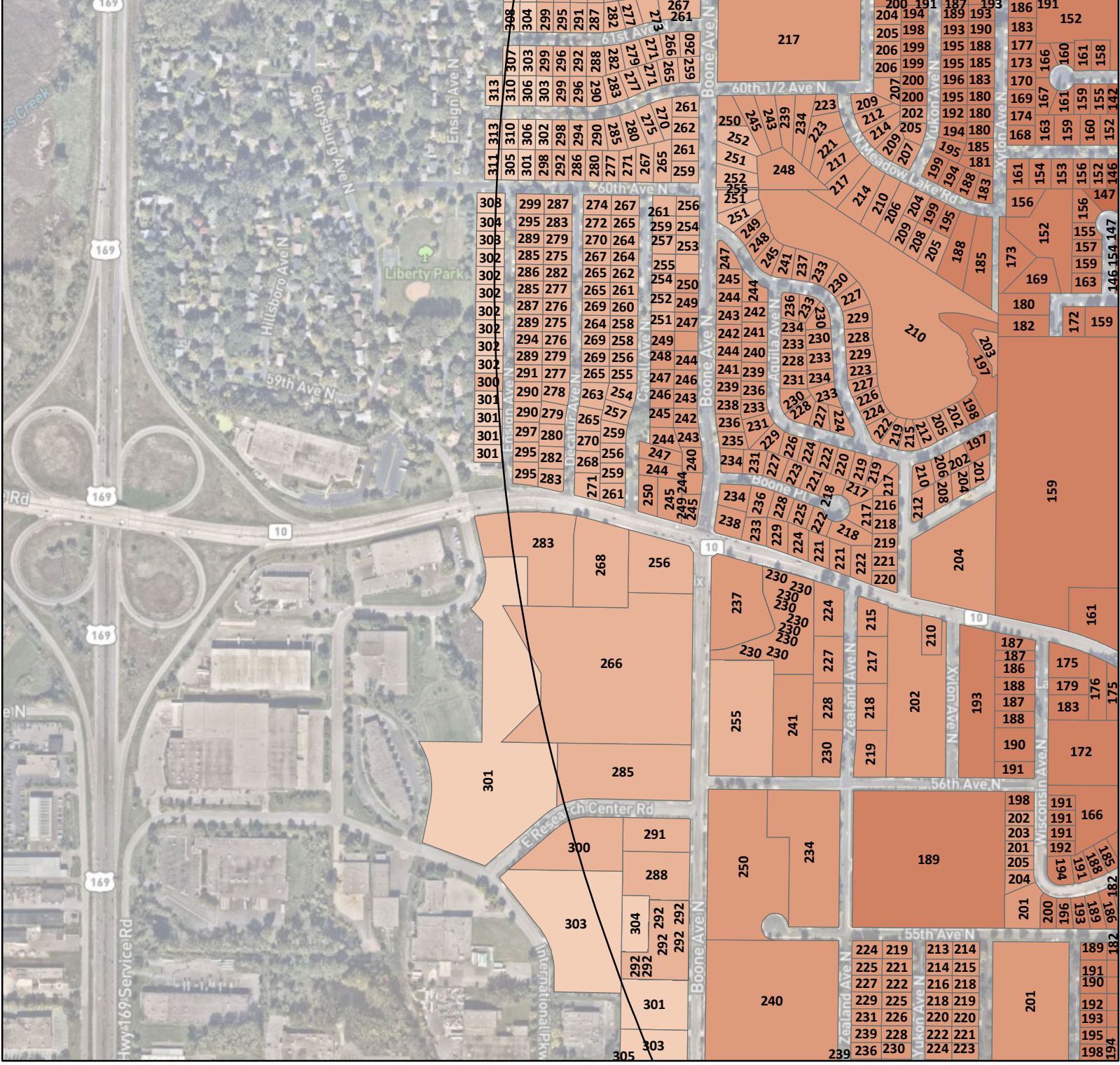




MIC Maximum Construction Height Without a Permit

MCH - C6

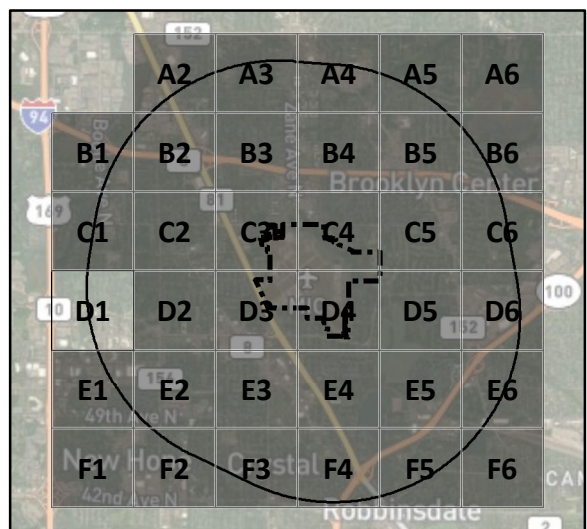
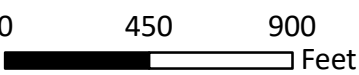


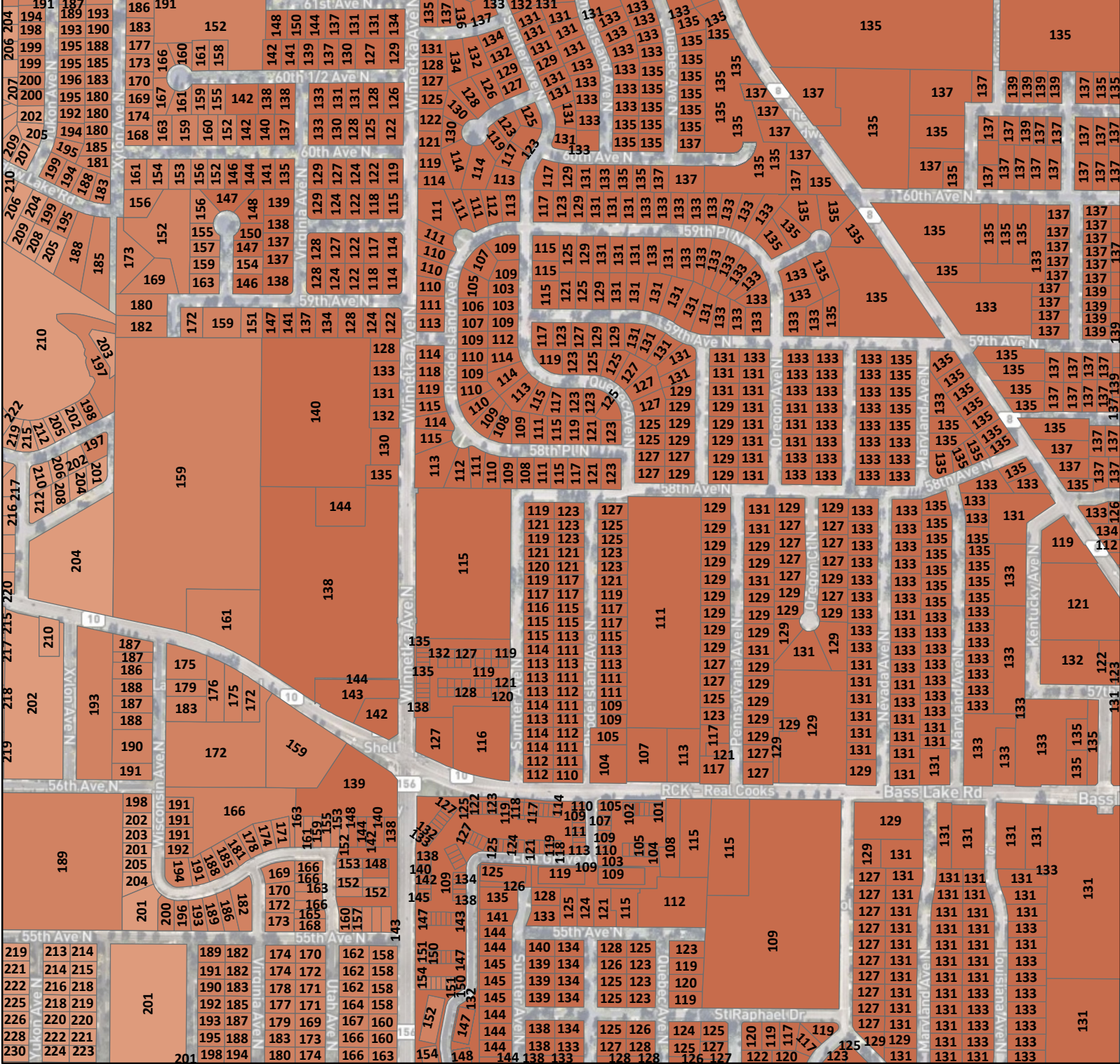


MIC Maximum Construction Height Without a Permit

MCH - D1

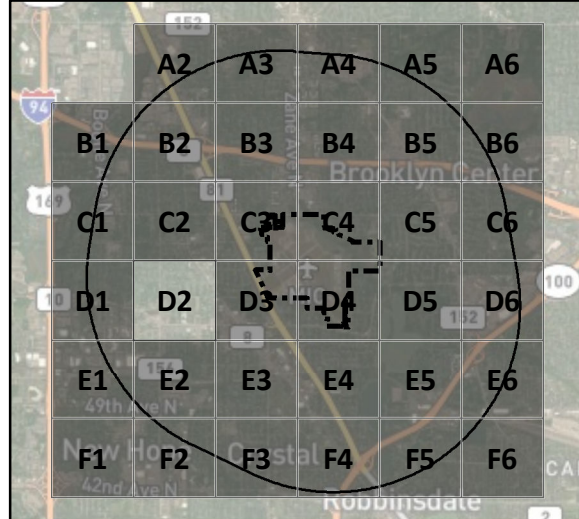
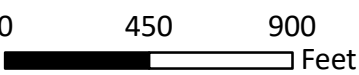
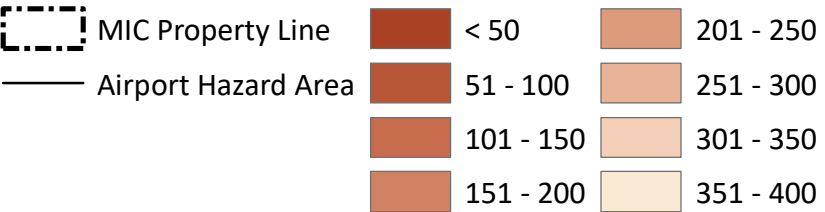
- MIC Property Line
- Airport Hazard Area
- < 50
- 51 - 100
- 101 - 150
- 151 - 200
- 201 - 250
- 251 - 300
- 301 - 350
- 351 - 400

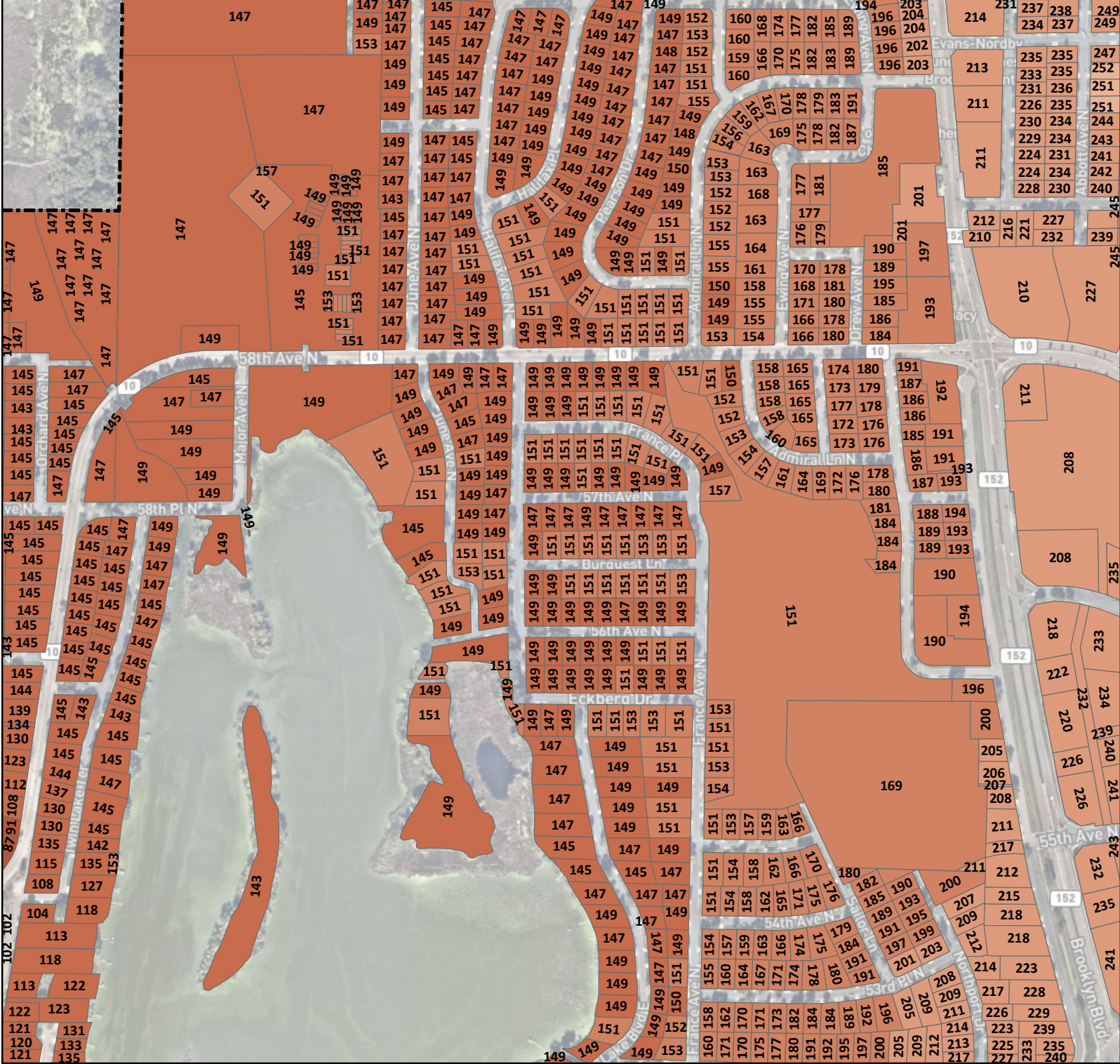


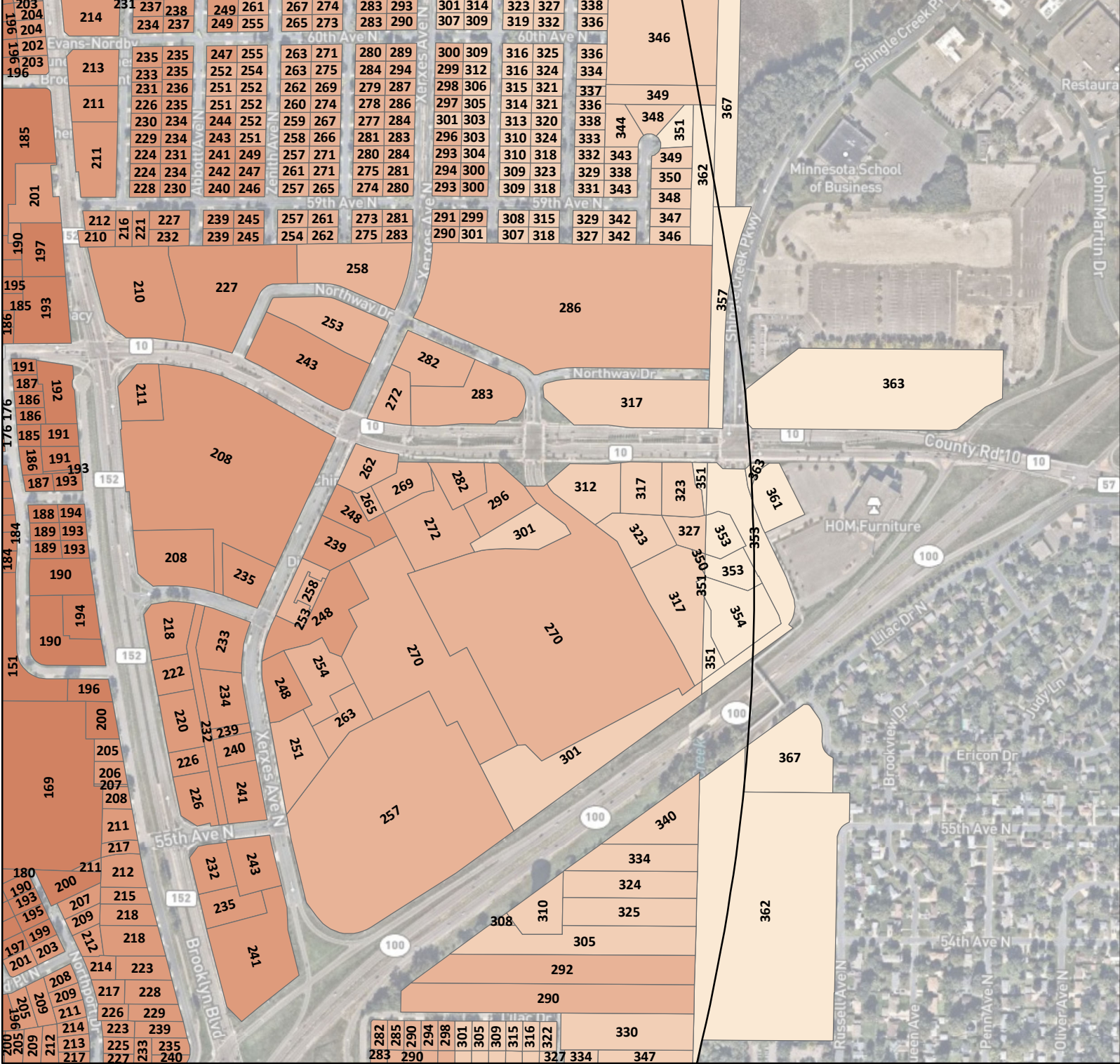


MIC Maximum Construction Height Without a Permit

MCH - D2

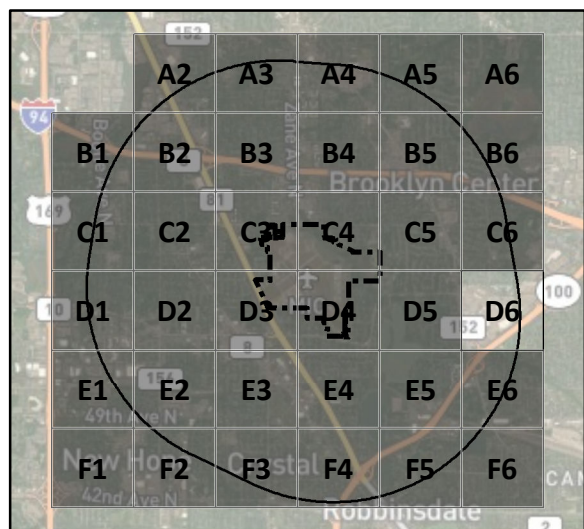
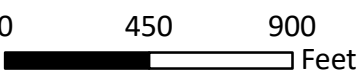
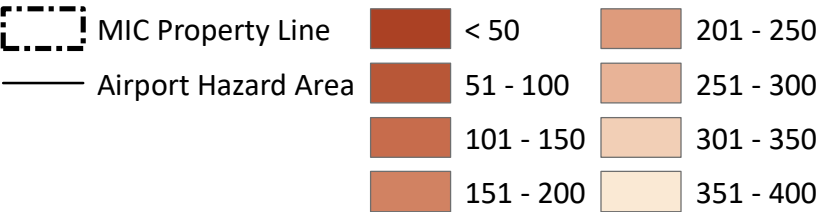


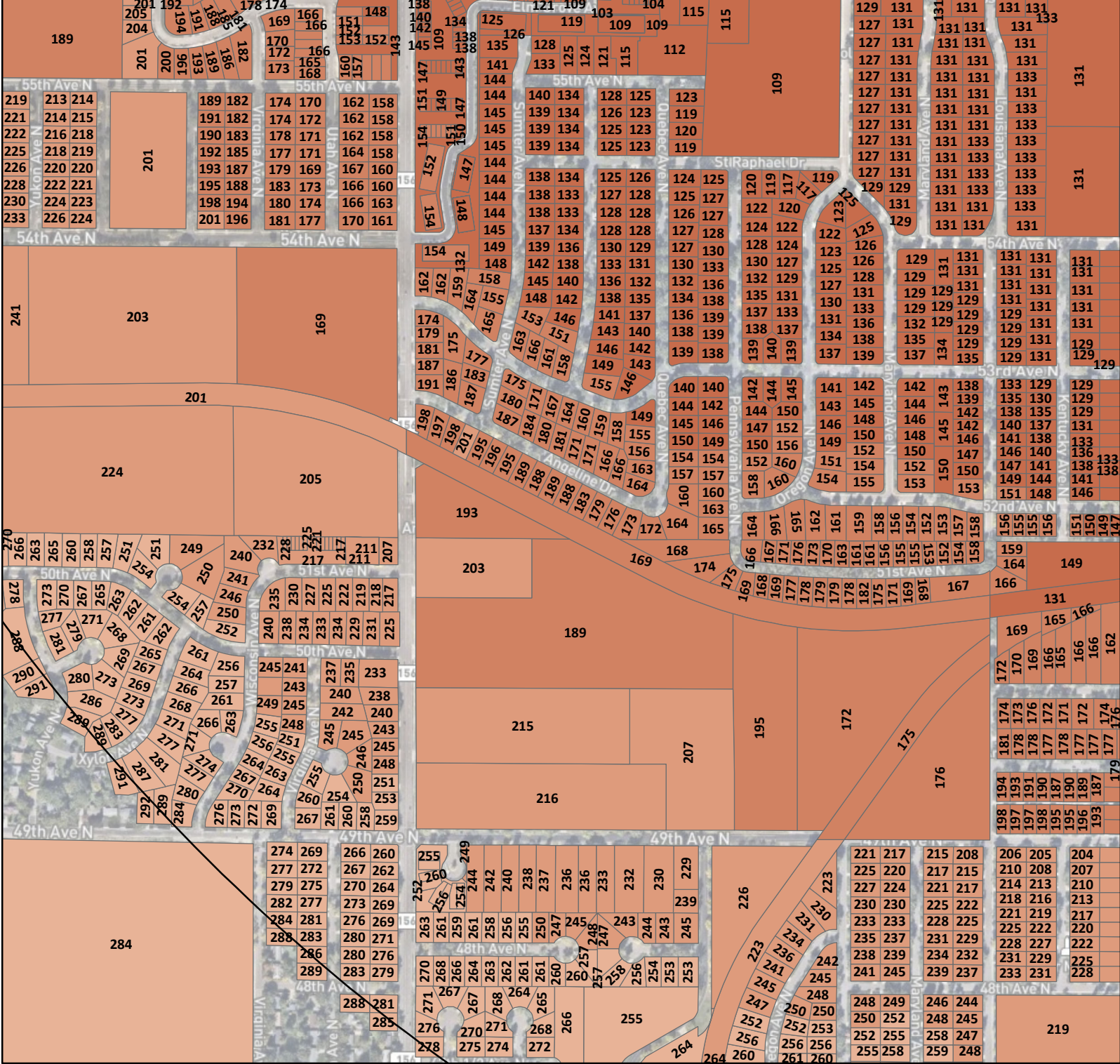




MIC Maximum Construction Height Without a Permit











MCH - D6

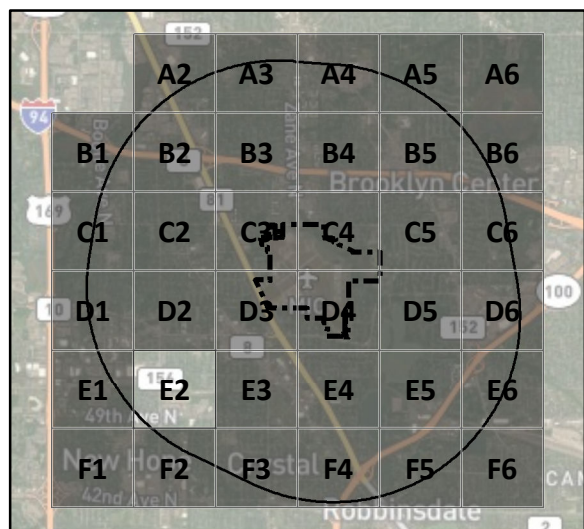
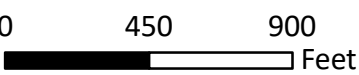


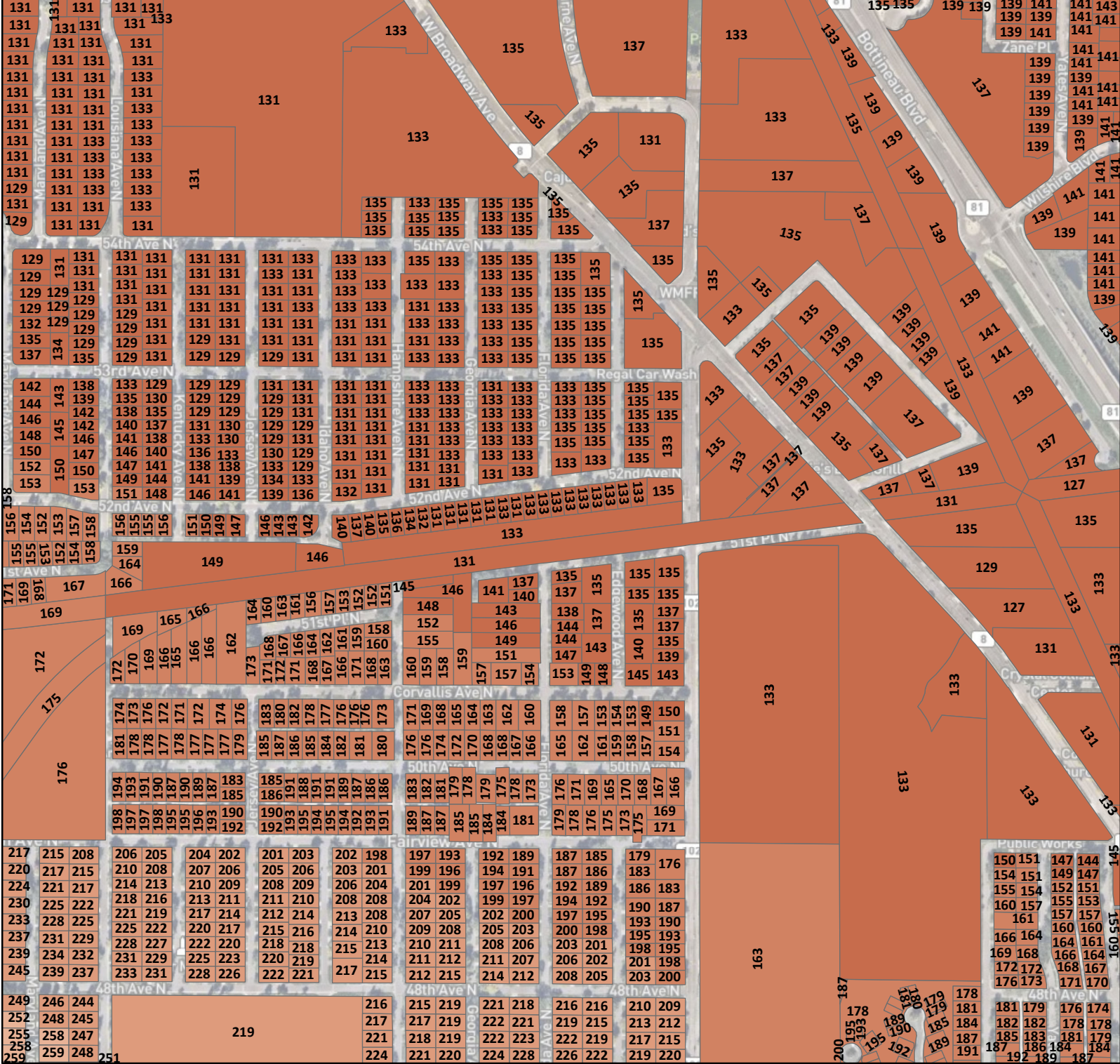


MIC Maximum Construction Height Without a Permit

MCH - E2

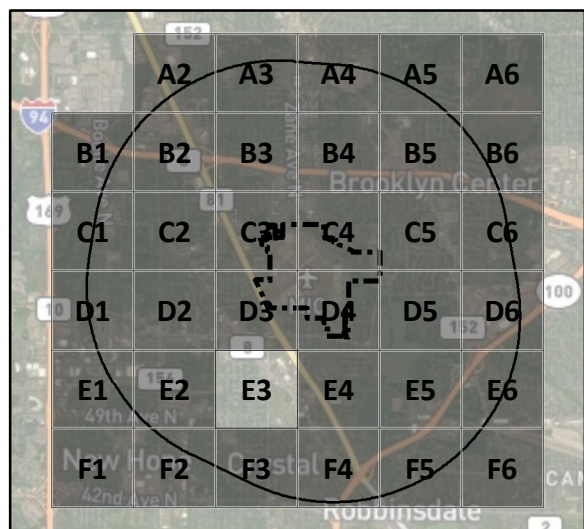
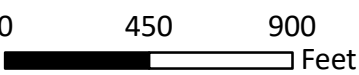
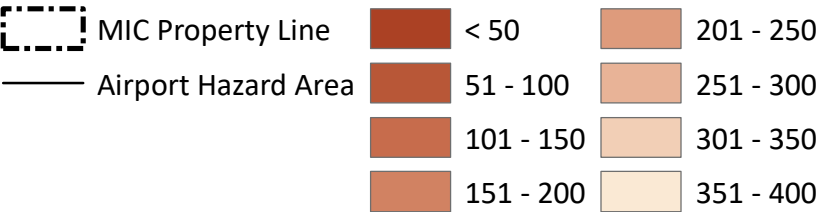
 MIC Property Line	 < 50	 201 - 250
 Airport Hazard Area	 51 - 100	 251 - 300
	 101 - 150	 301 - 350
	 151 - 200	 351 - 400





MIC Maximum Construction Height Without a Permit

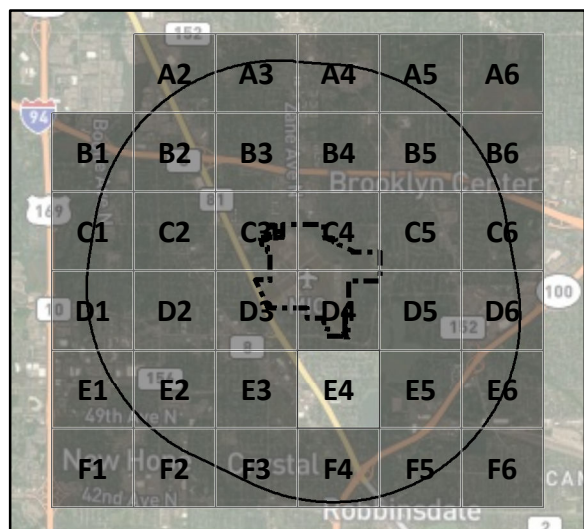
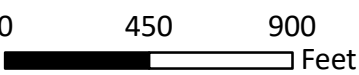
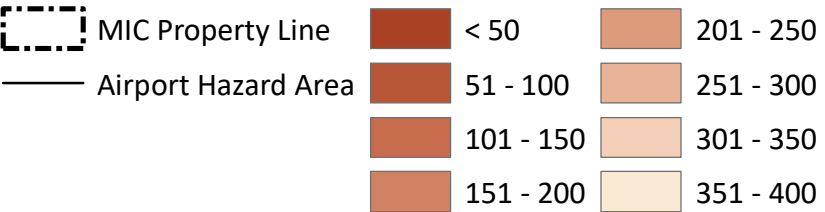
MCH - E3





MIC Maximum Construction Height Without a Permit

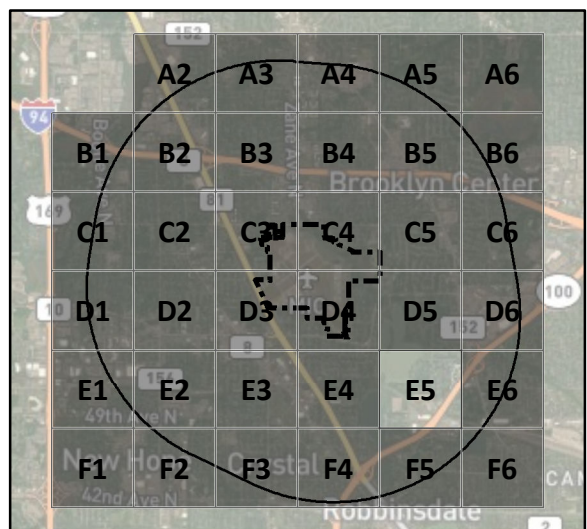
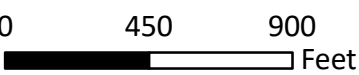
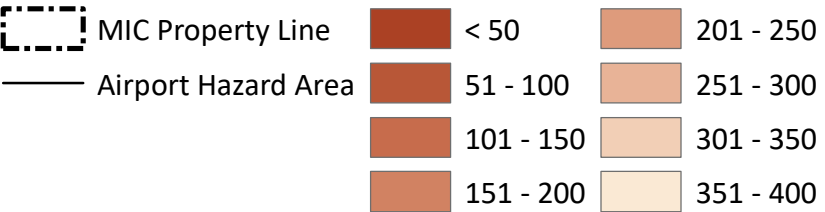
MCH - E4

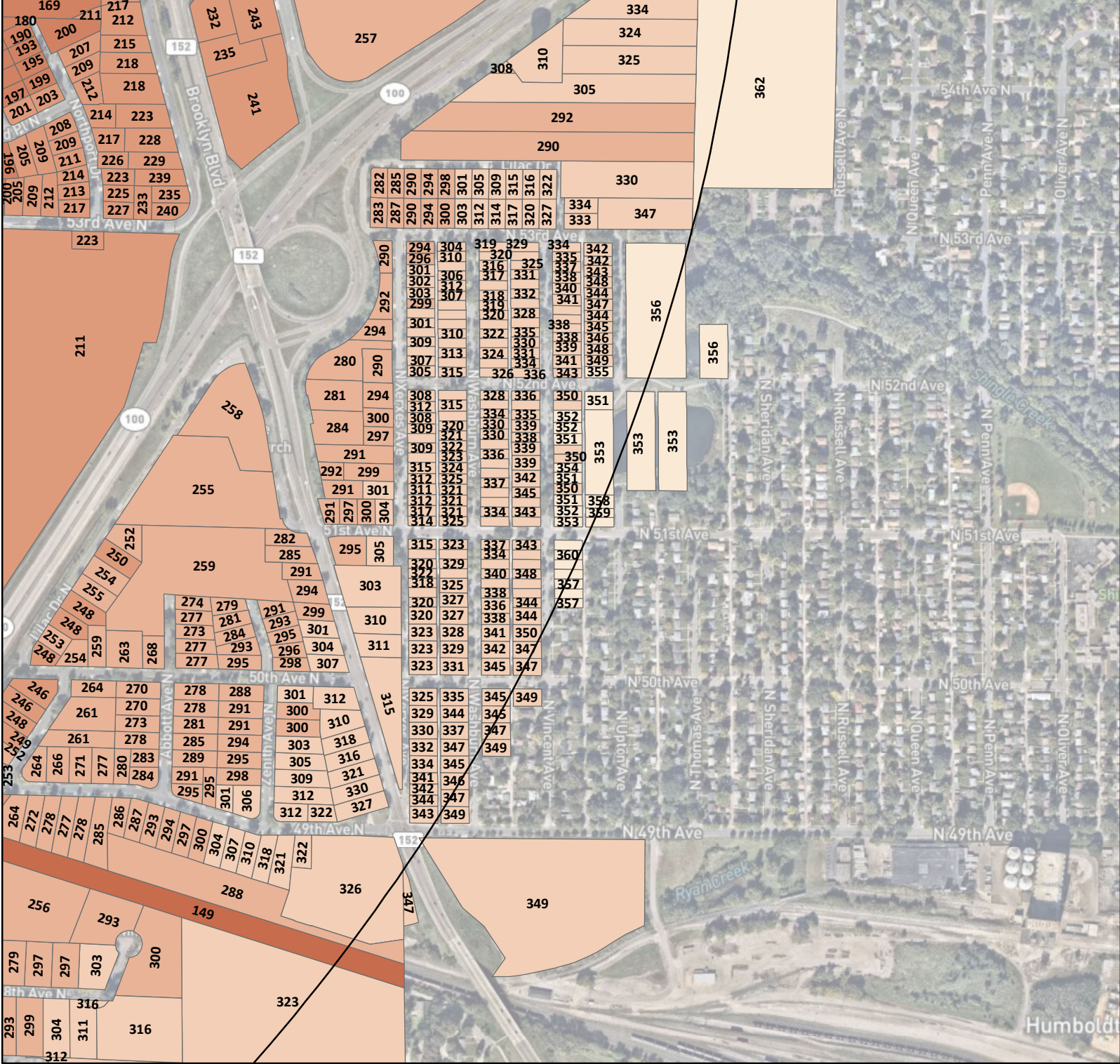




MIC Maximum Construction Height Without a Permit

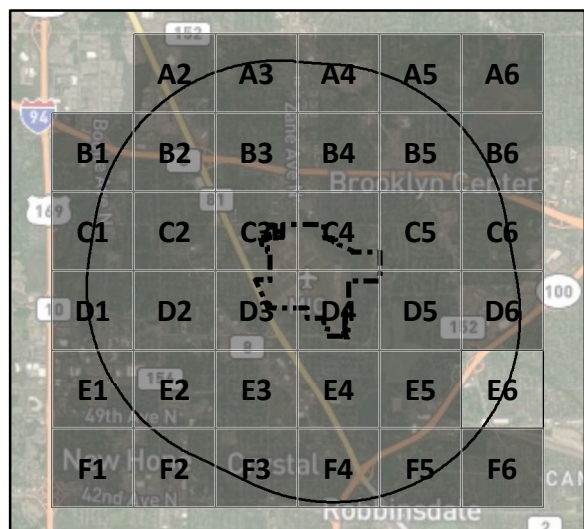
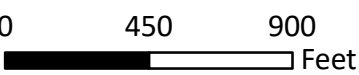
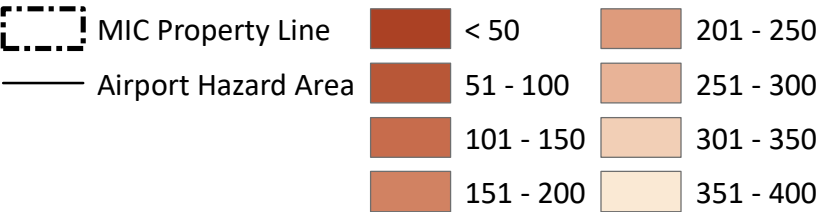
MCH - E5

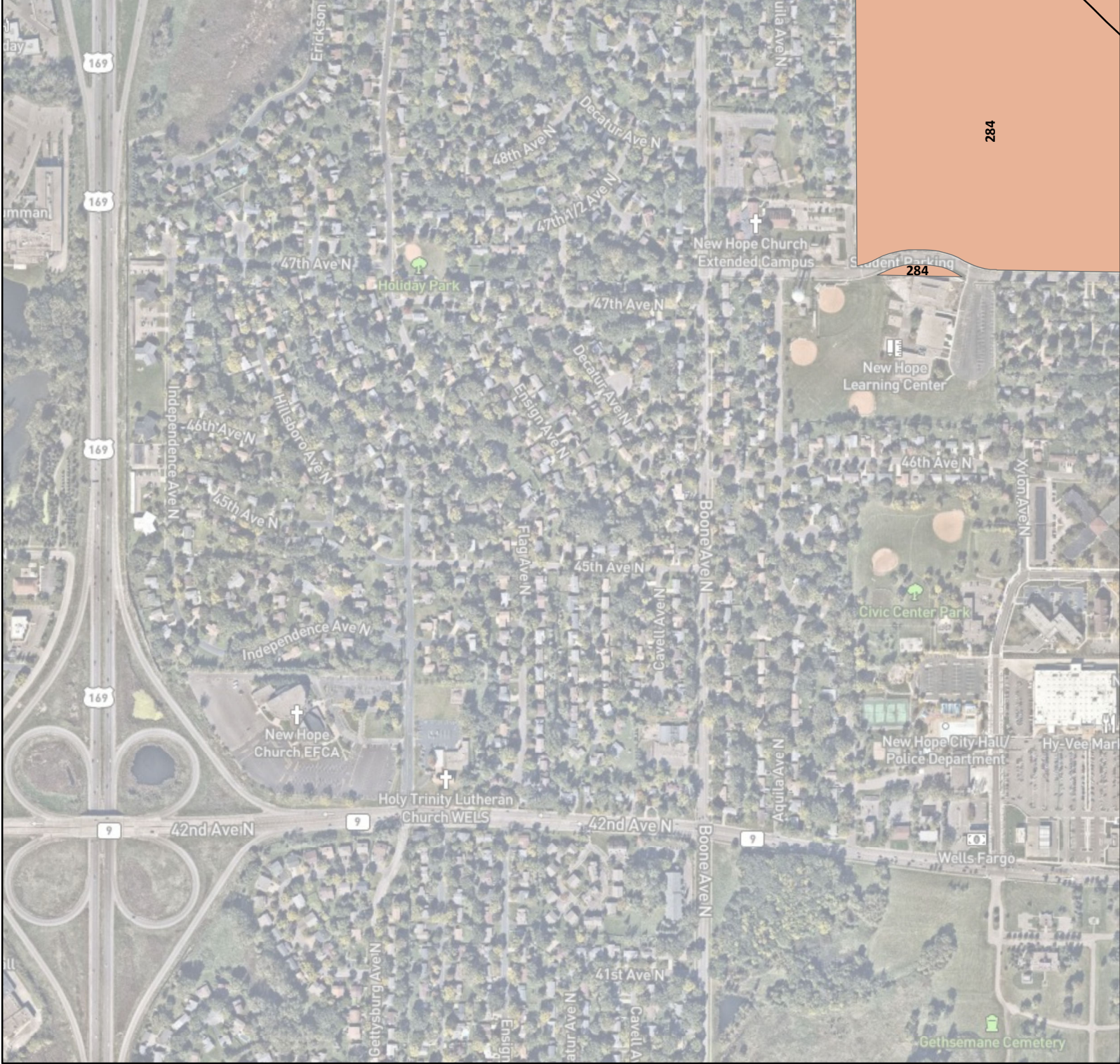




MIC Maximum Construction Height Without a Permit











MCH - E6

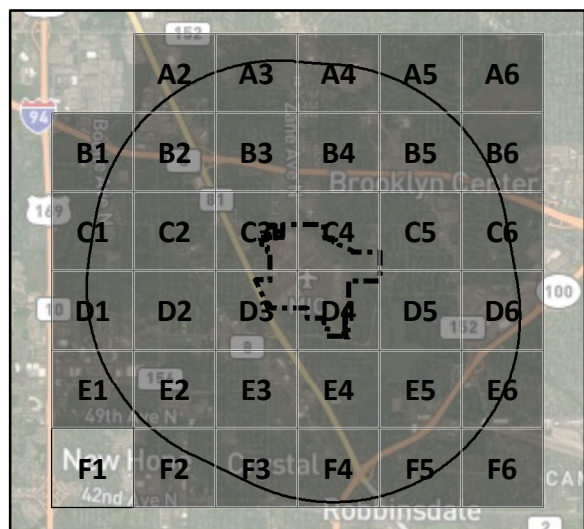
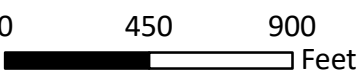


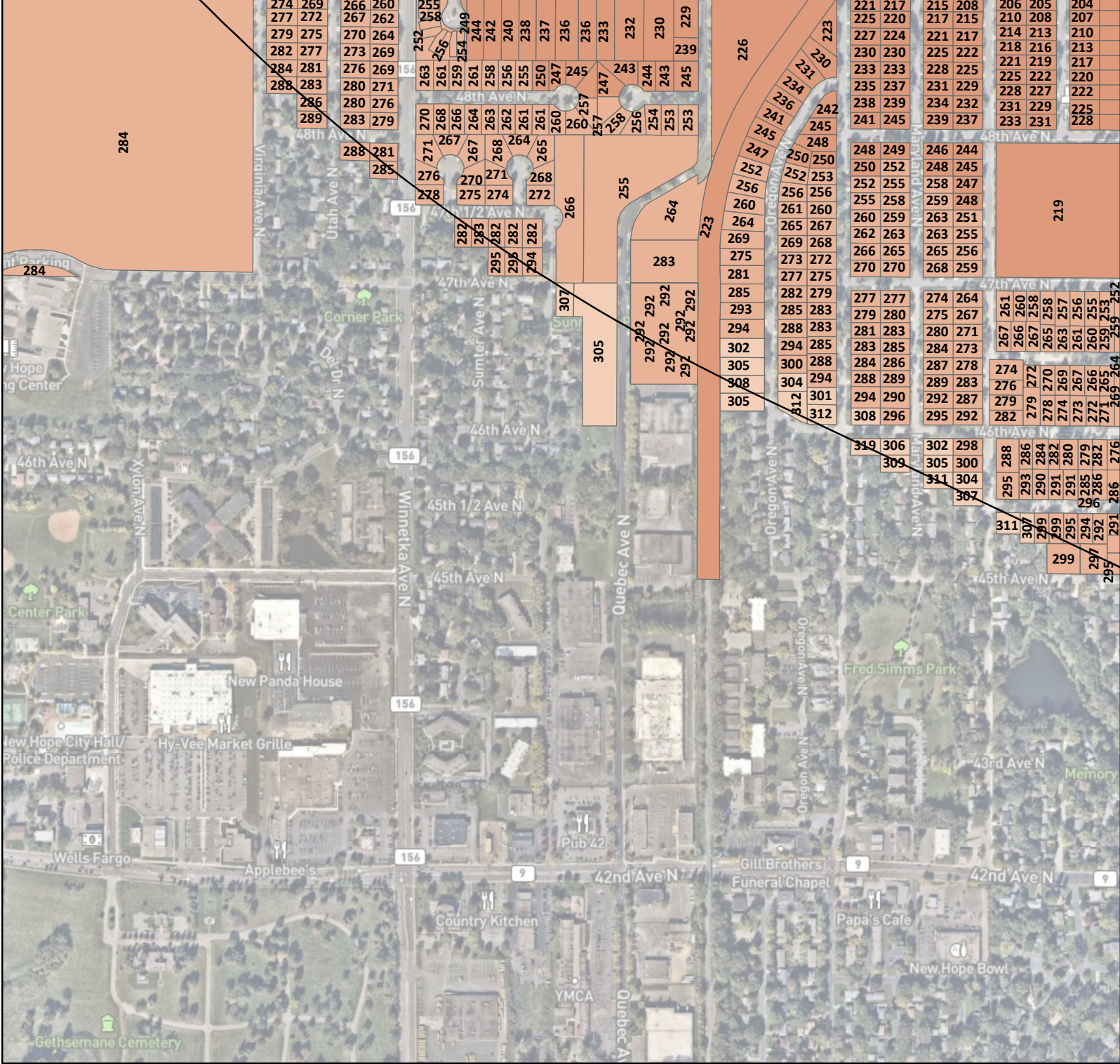


MIC Maximum Construction Height Without a Permit

MCH - F1











 MIC Property Line	 < 50	 201 - 250
 Airport Hazard Area	 51 - 100	 251 - 300
	 101 - 150	 301 - 350
	 151 - 200	 351 - 400

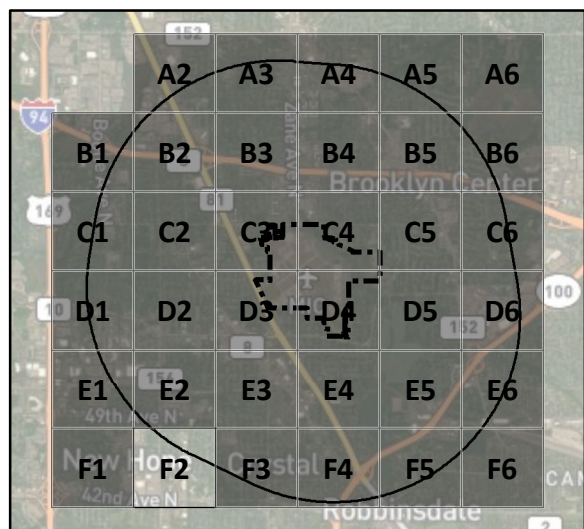
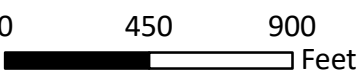




MIC Maximum Construction Height Without a Permit

MCH - F2











 MIC Property Line	 < 50	 201 - 250
 Airport Hazard Area	 51 - 100	 251 - 300
	 101 - 150	 301 - 350
	 151 - 200	 351 - 400

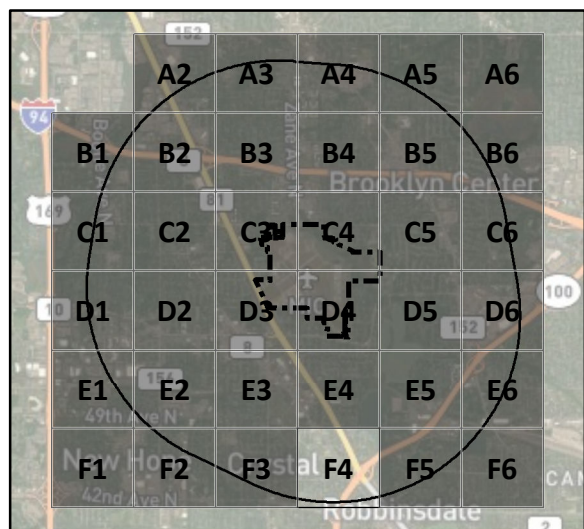
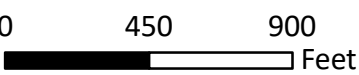


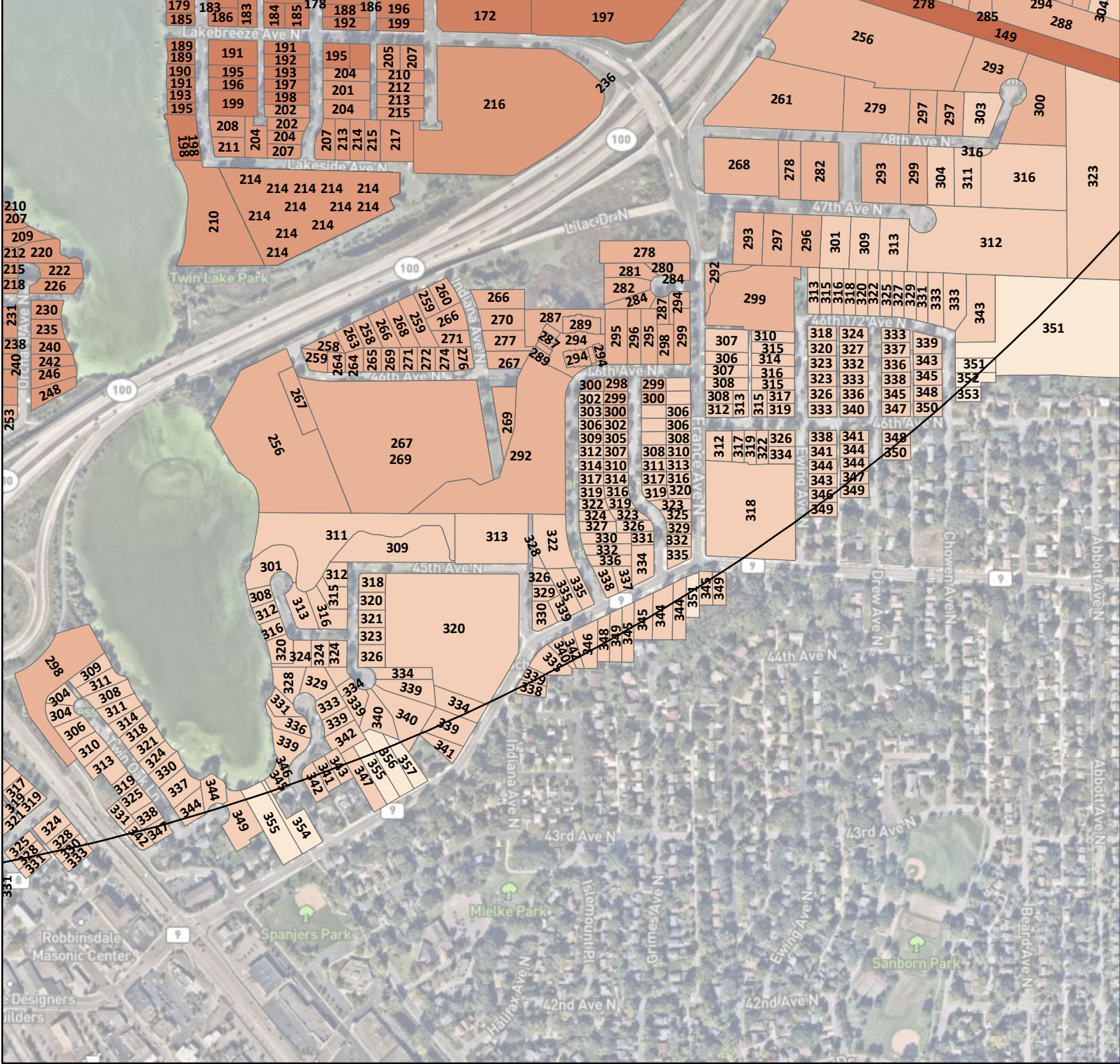


MIC Maximum Construction Height Without a Permit

MCH - F4

	MIC Property Line		< 50		201 - 250
	Airport Hazard Area		51 - 100		251 - 300
			101 - 150		301 - 350
			151 - 200		351 - 400


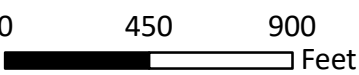


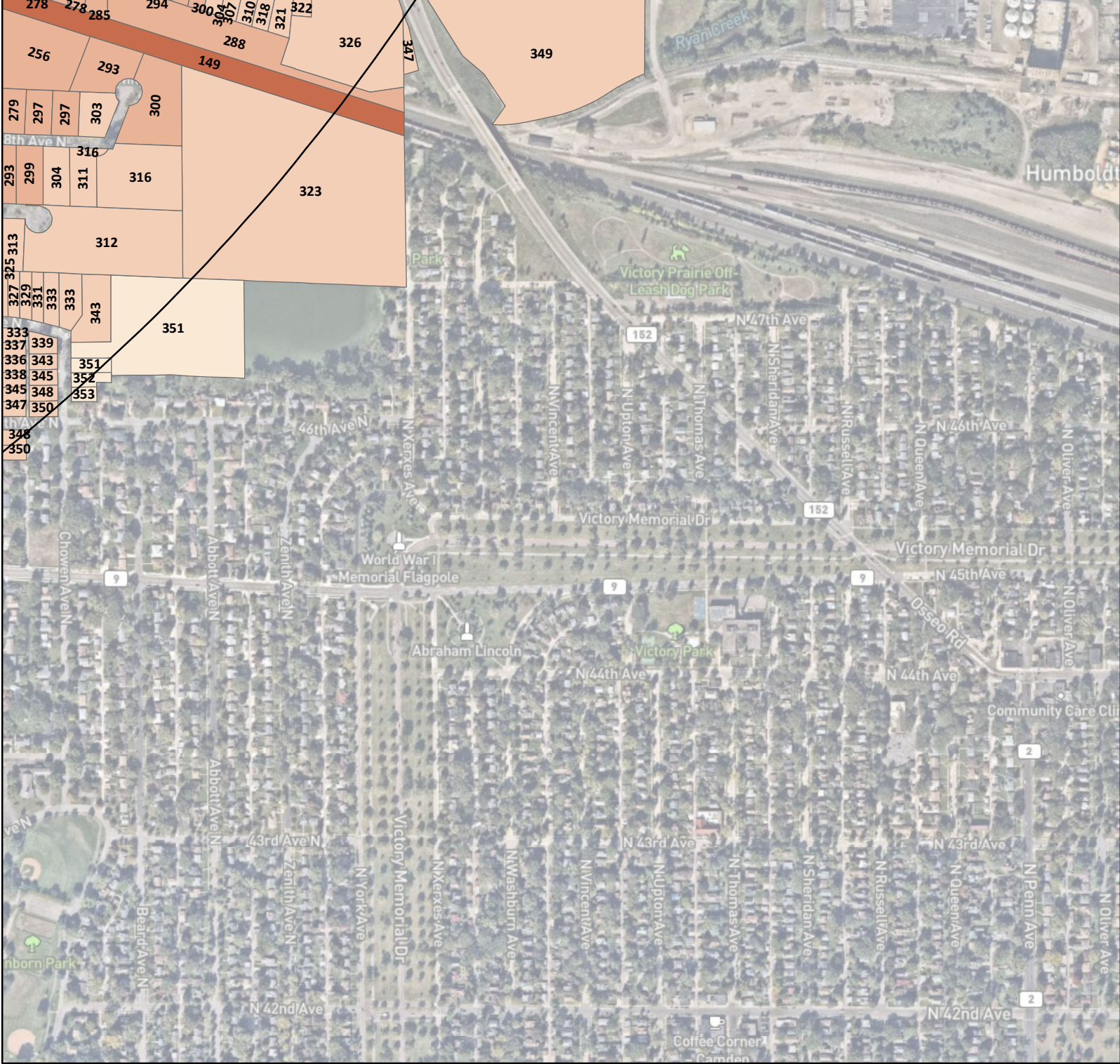


MIC Maximum Construction Height Without a Permit

MCH - F5

MIC Property Line	< 50	201 - 250
Airport Hazard Area	51 - 100	251 - 300
	101 - 150	301 - 350
	151 - 200	351 - 400

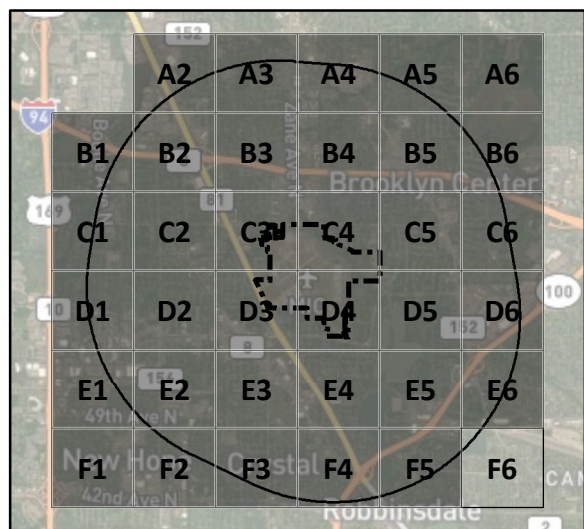
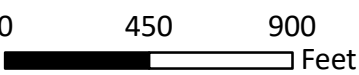


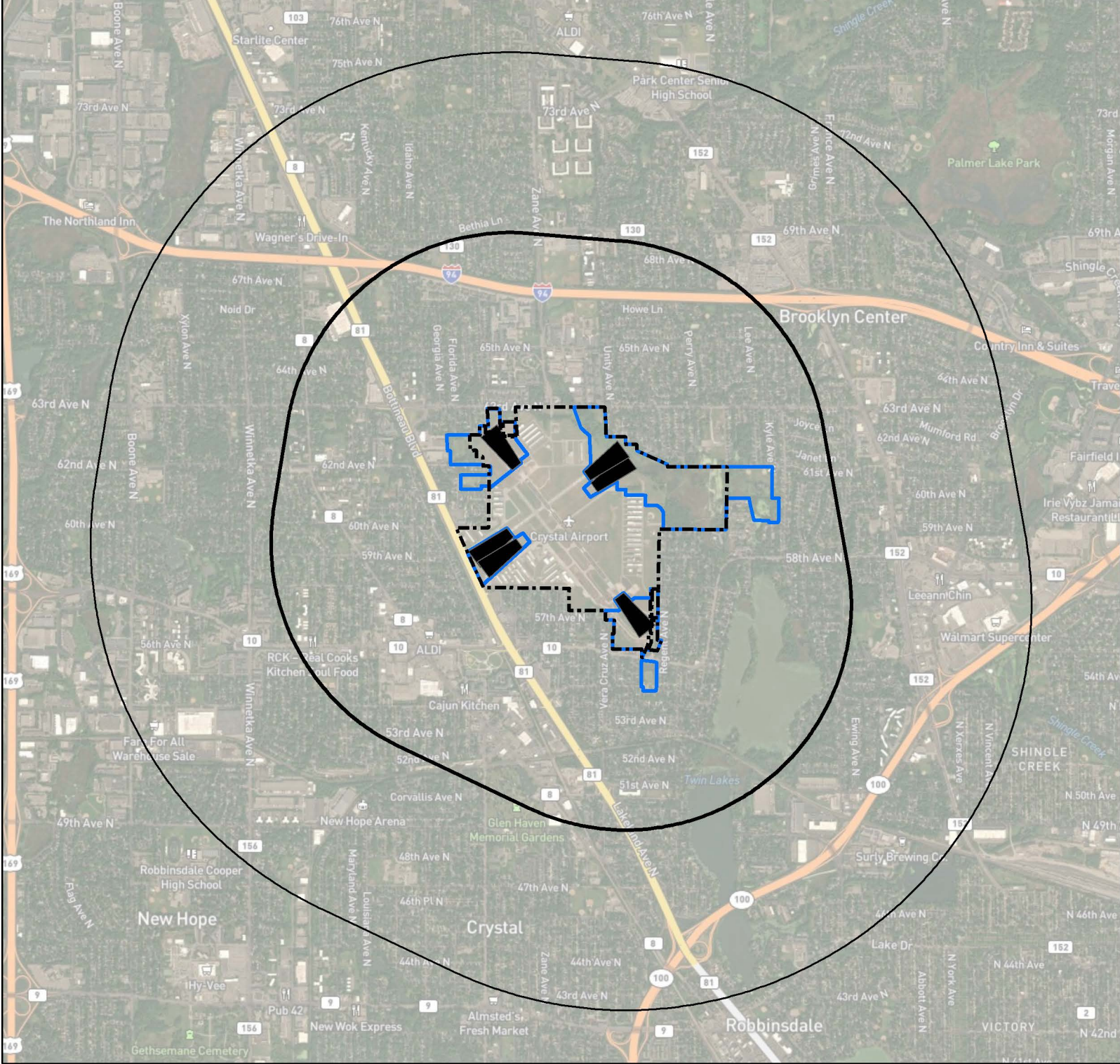


MIC Maximum Construction Height Without a Permit

MCH - F6






MIC Property Line	< 50	201 - 250
Airport Hazard Area	51 - 100	251 - 300
	101 - 150	301 - 350
	151 - 200	351 - 400

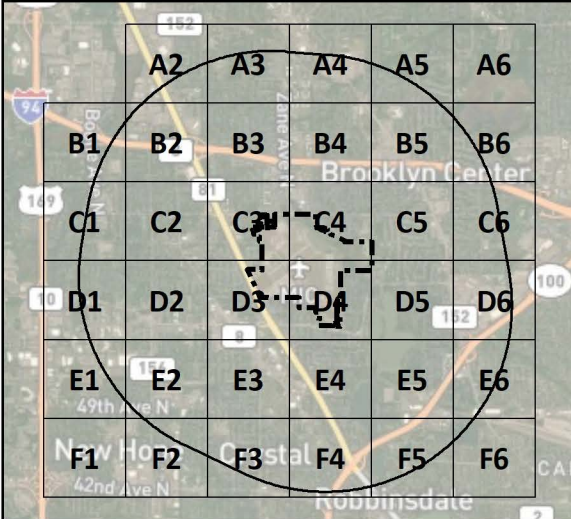
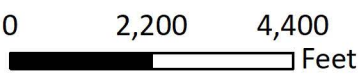




MIC Safety Zones

SZ - Index Sheet






-  MIC Property Line
-  MIC RPZ
-  Airport Hazard Area
-  JAZB Zone 1
-  JAZB Zone 2

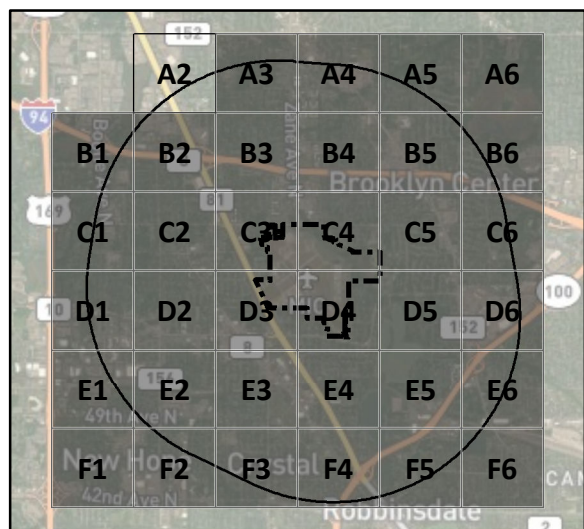
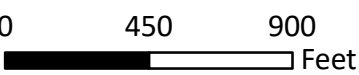


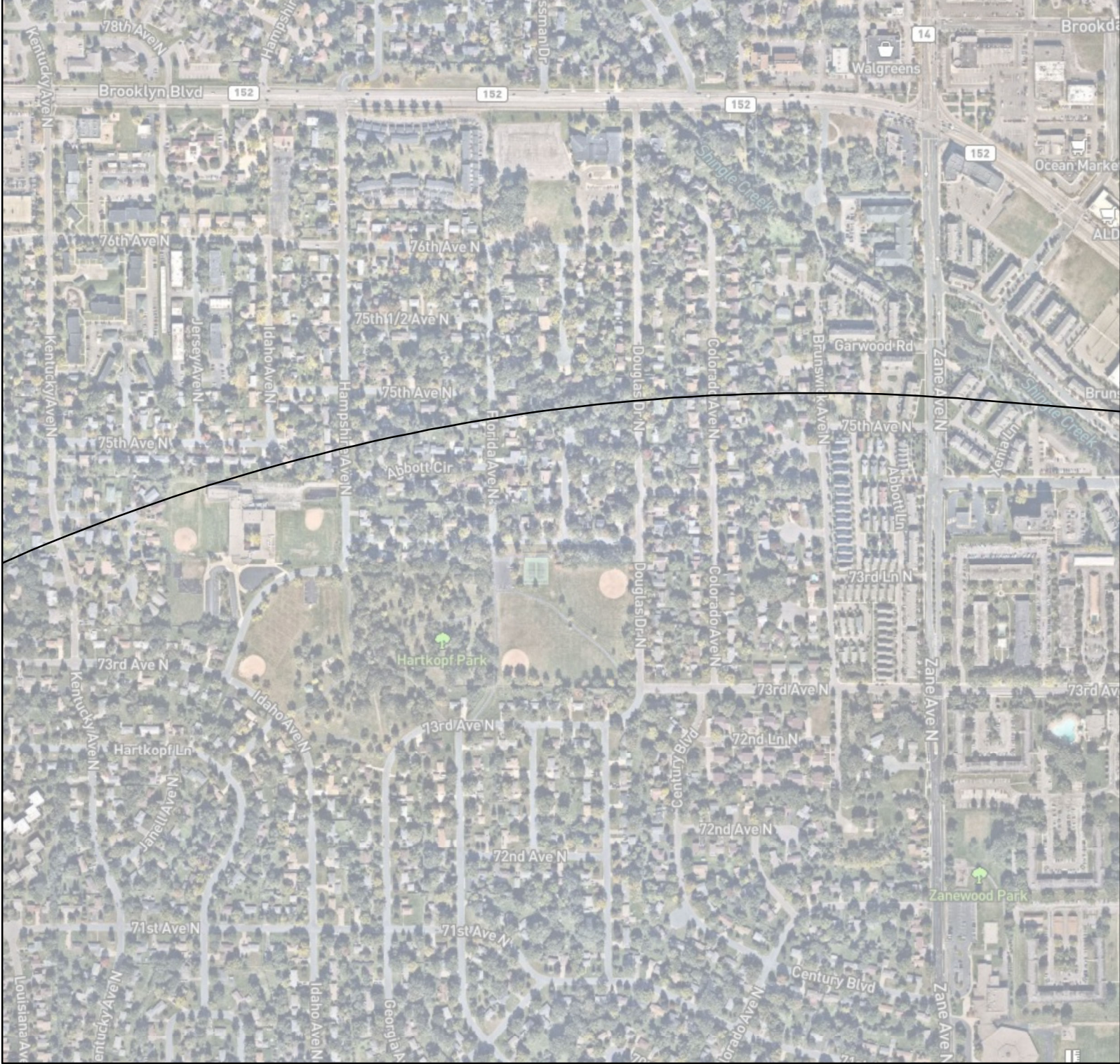


MIC Safety Zones

SZ - A2






-  MIC Property Line
-  Airport Hazard Area
-  MIC RPZ
-  JAZB Zone 1
-  JAZB Zone 2

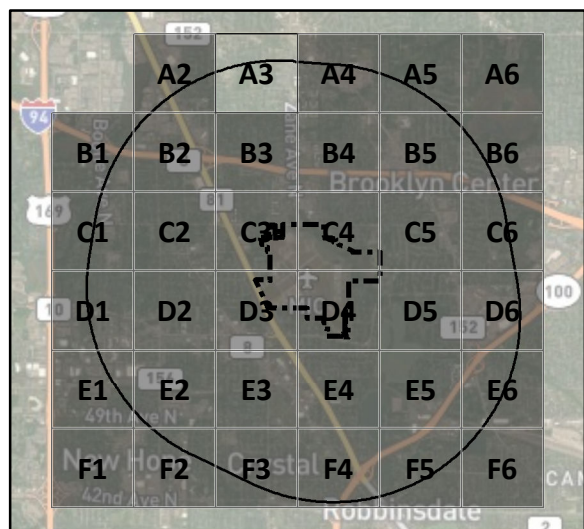
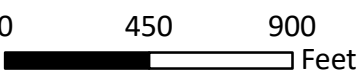


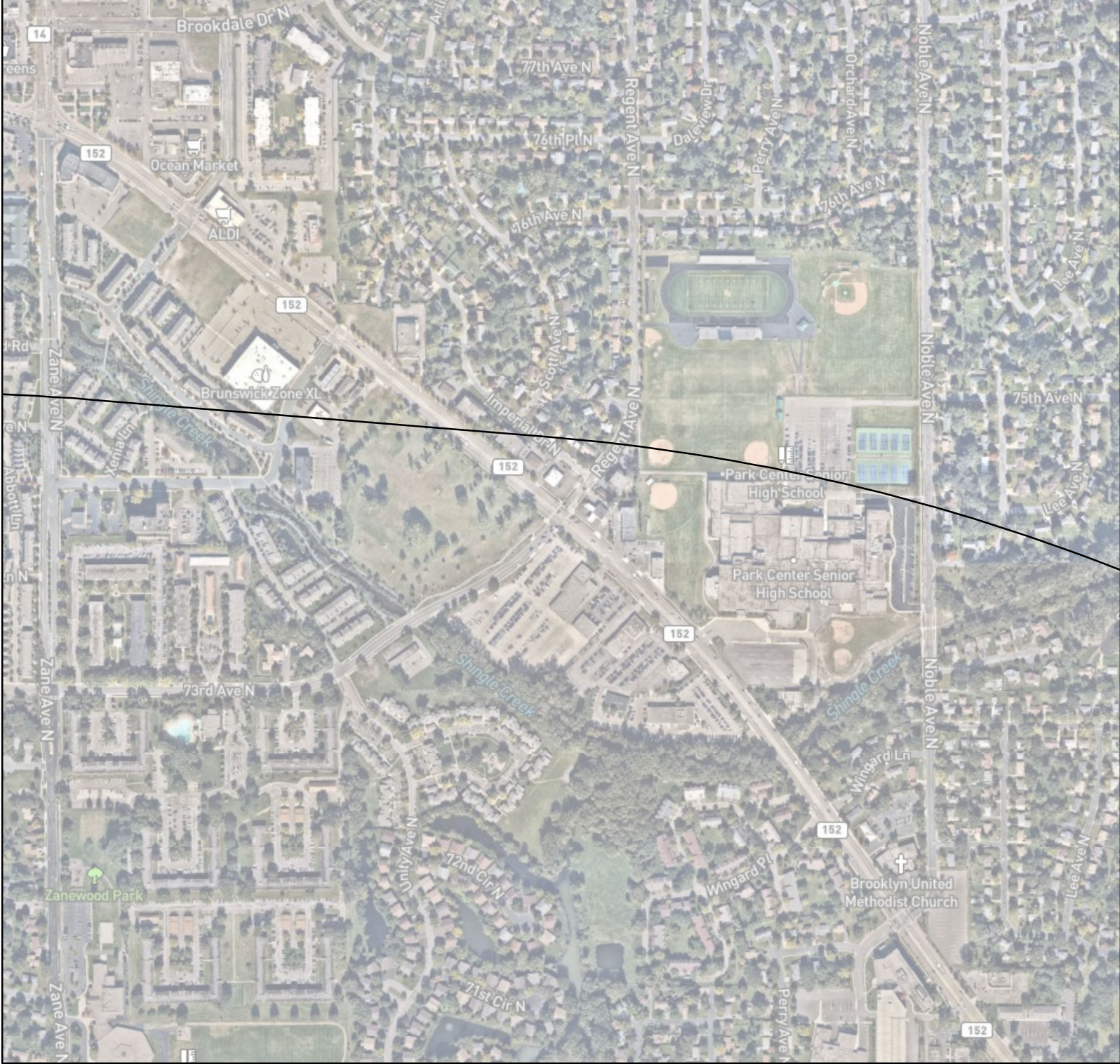


MIC Safety Zones

SZ - A3






-  MIC Property Line
-  Airport Hazard Area
-  MIC RPZ
-  JAZB Zone 1
-  JAZB Zone 2

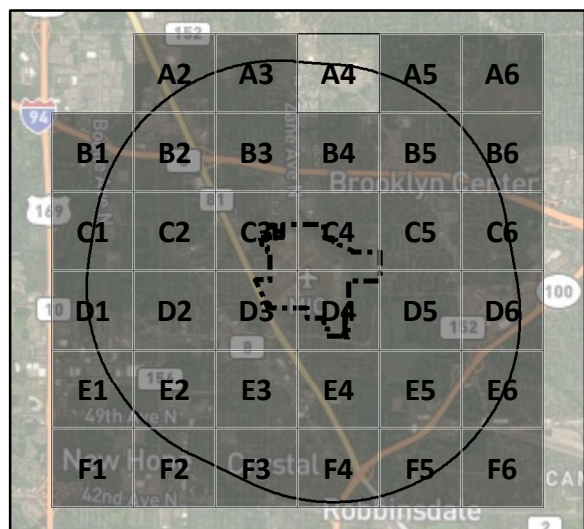
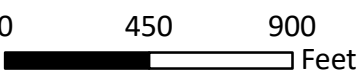


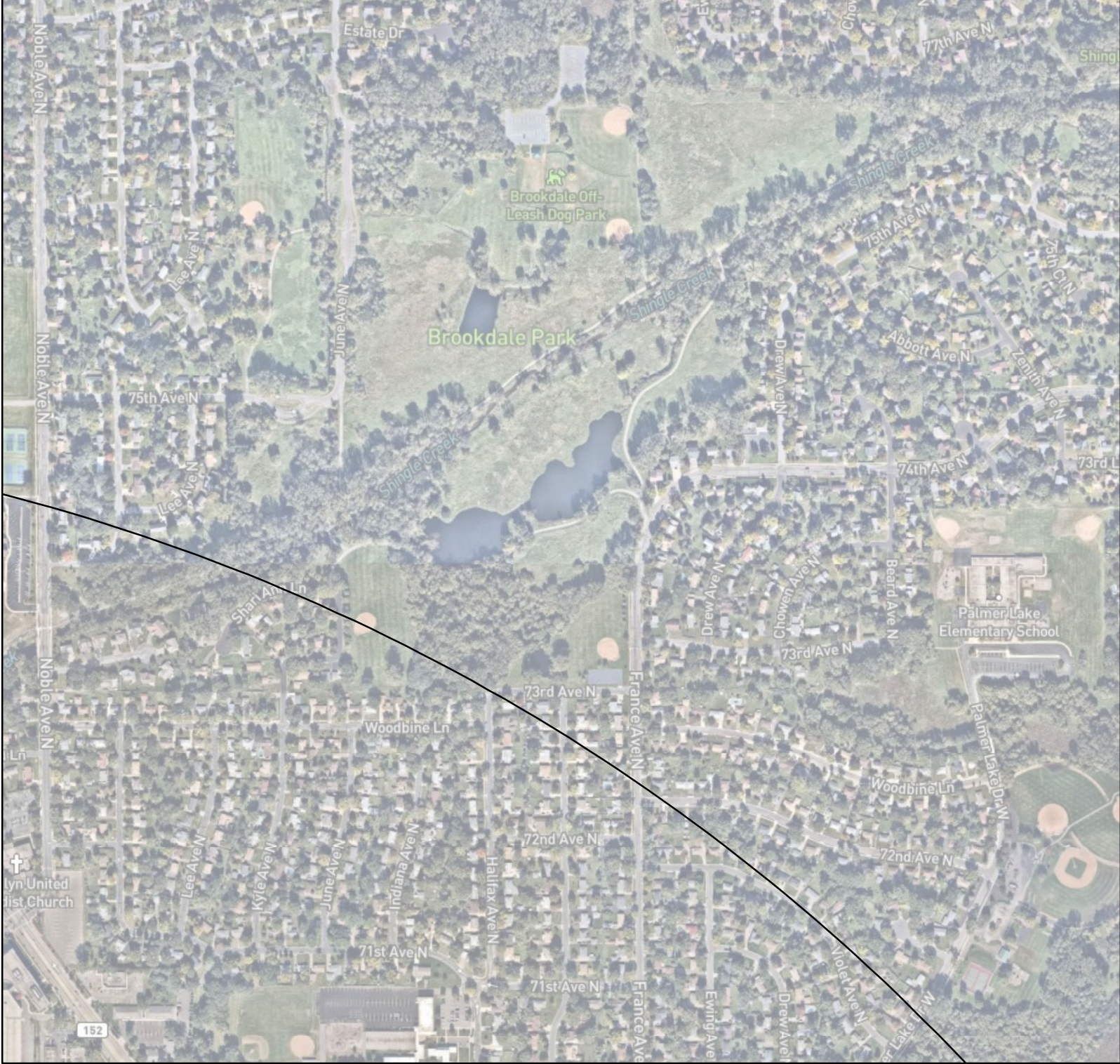


MIC Safety Zones

SZ - A4






-  MIC Property Line
-  MIC RPZ
-  JAZB Zone 1
-  JAZB Zone 2
-  Airport Hazard Area

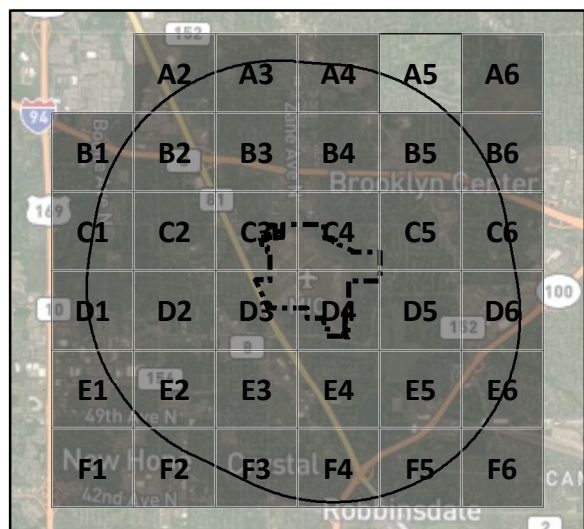
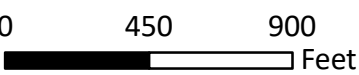




MIC Safety Zones

SZ - A5






-  MIC Property Line
-  MIC RPZ
-  Airport Hazard Area
-  JAZB Zone 1
-  JAZB Zone 2


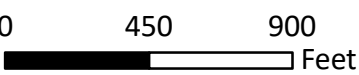




MIC Safety Zones

SZ - A6






-  MIC Property Line
-  MIC RPZ
-  Airport Hazard Area
-  JAZB Zone 1
-  JAZB Zone 2

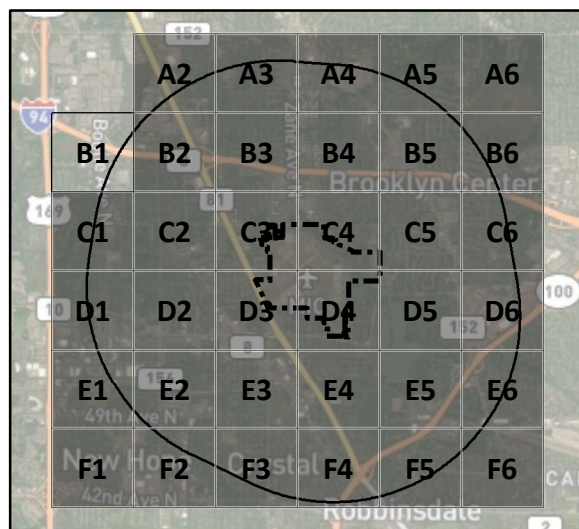
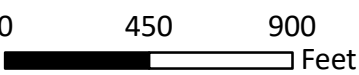




MIC Safety Zones

SZ - B1





-  MIC Property Line
-  Airport Hazard Area
-  MIC RPZ
-  JAZB Zone 1
-  JAZB Zone 2


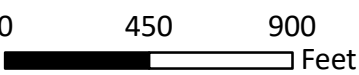




MIC Safety Zones

SZ - B2






-  MIC Property Line
-  MIC RPZ
-  JAZB Zone 1
-  JAZB Zone 2

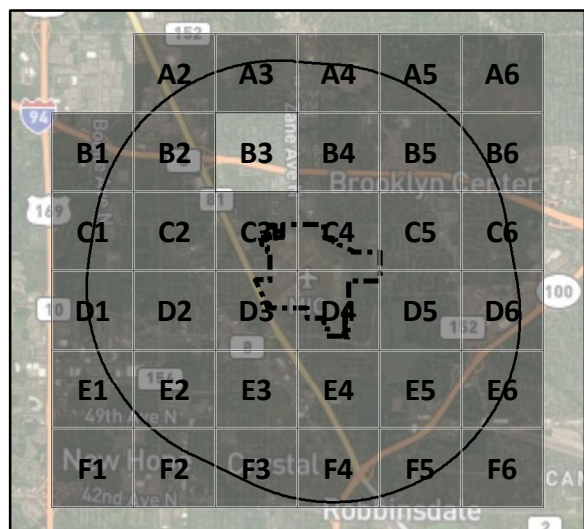
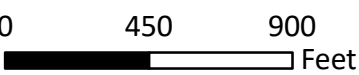




MIC Safety Zones

SZ - B3






-  MIC Property Line
-  MIC RPZ
-  JAZB Zone 1
-  JAZB Zone 2
-  Airport Hazard Area

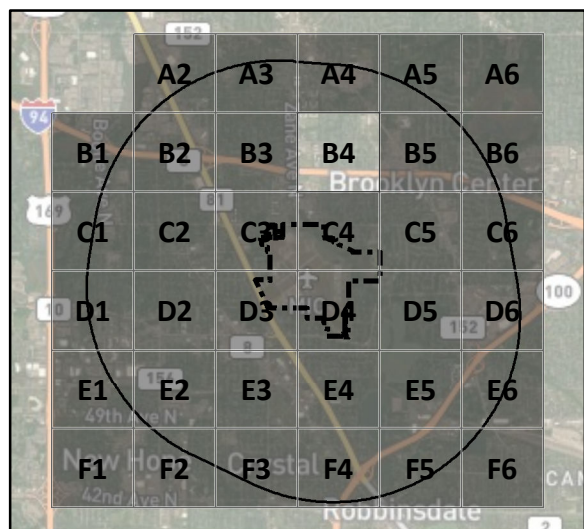
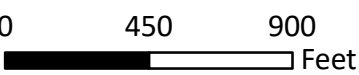




MIC Safety Zones

SZ - B4






-  MIC Property Line
-  MIC RPZ
-  JAZB Zone 1
-  JAZB Zone 2
-  Airport Hazard Area

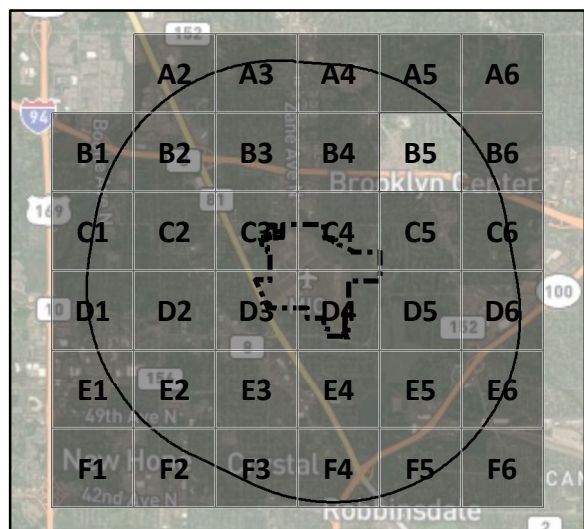
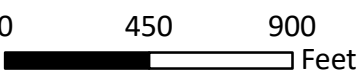




MIC Safety Zones

SZ - B5






-  MIC Property Line
-  MIC RPZ
-  JAZB Zone 1
-  JAZB Zone 2
-  Airport Hazard Area


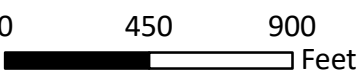




MIC Safety Zones

SZ - B6






-  MIC Property Line
-  MIC RPZ
-  Airport Hazard Area
-  JAZB Zone 1
-  JAZB Zone 2

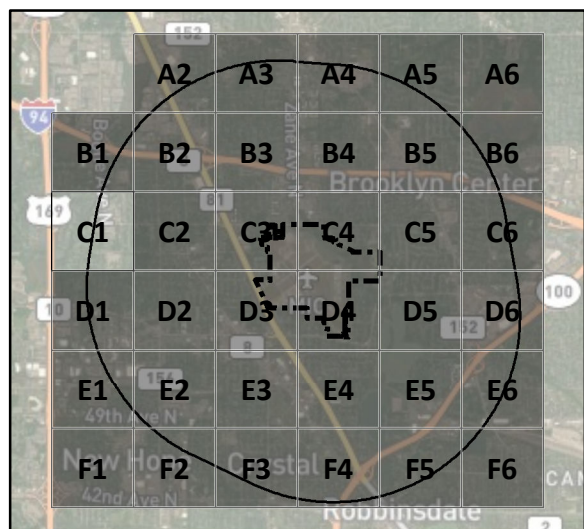
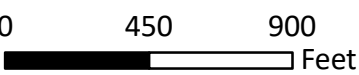


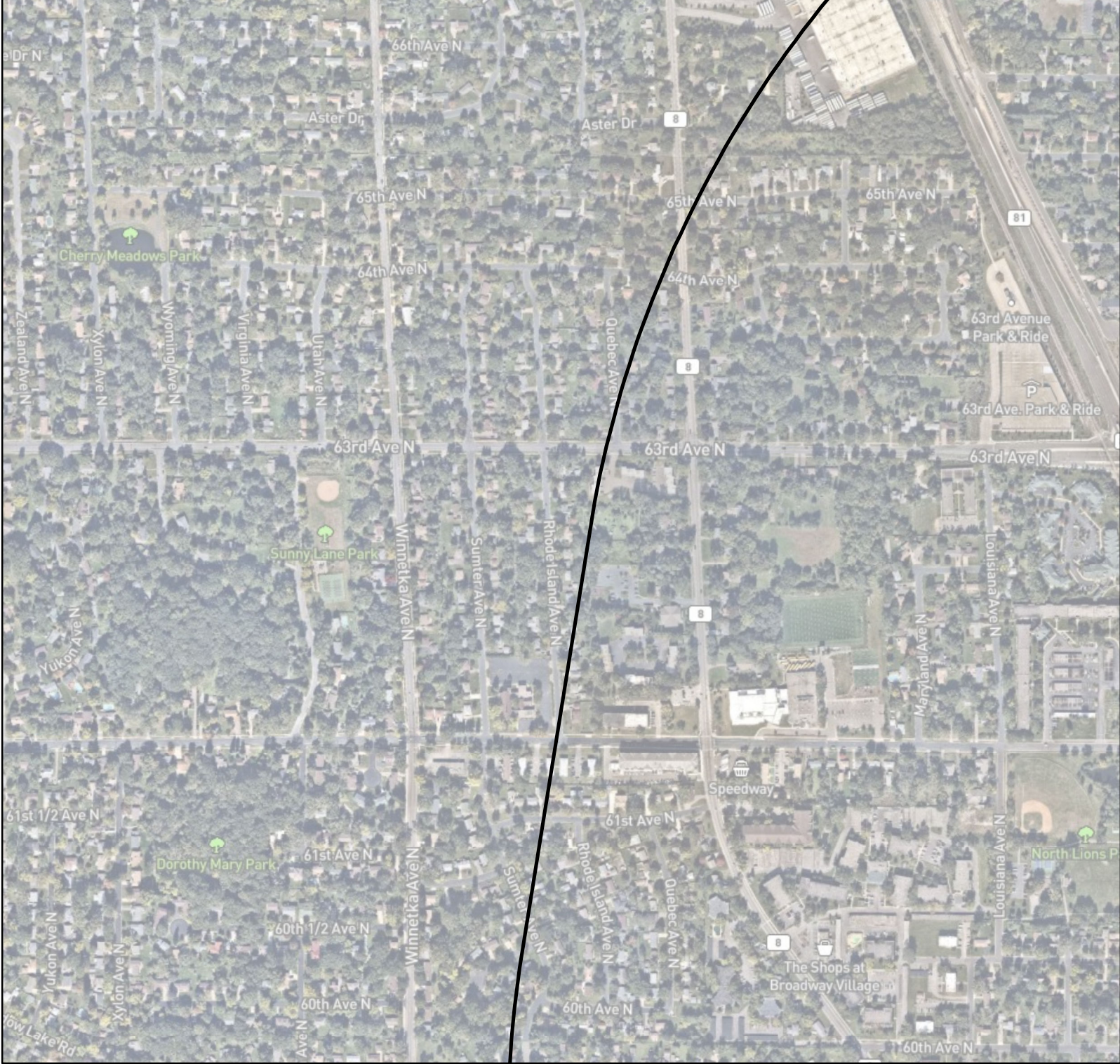


MIC Safety Zones

SZ - C1






-  MIC Property Line
-  MIC RPZ
-  Airport Hazard Area
-  JAZB Zone 1
-  JAZB Zone 2


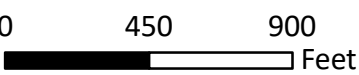


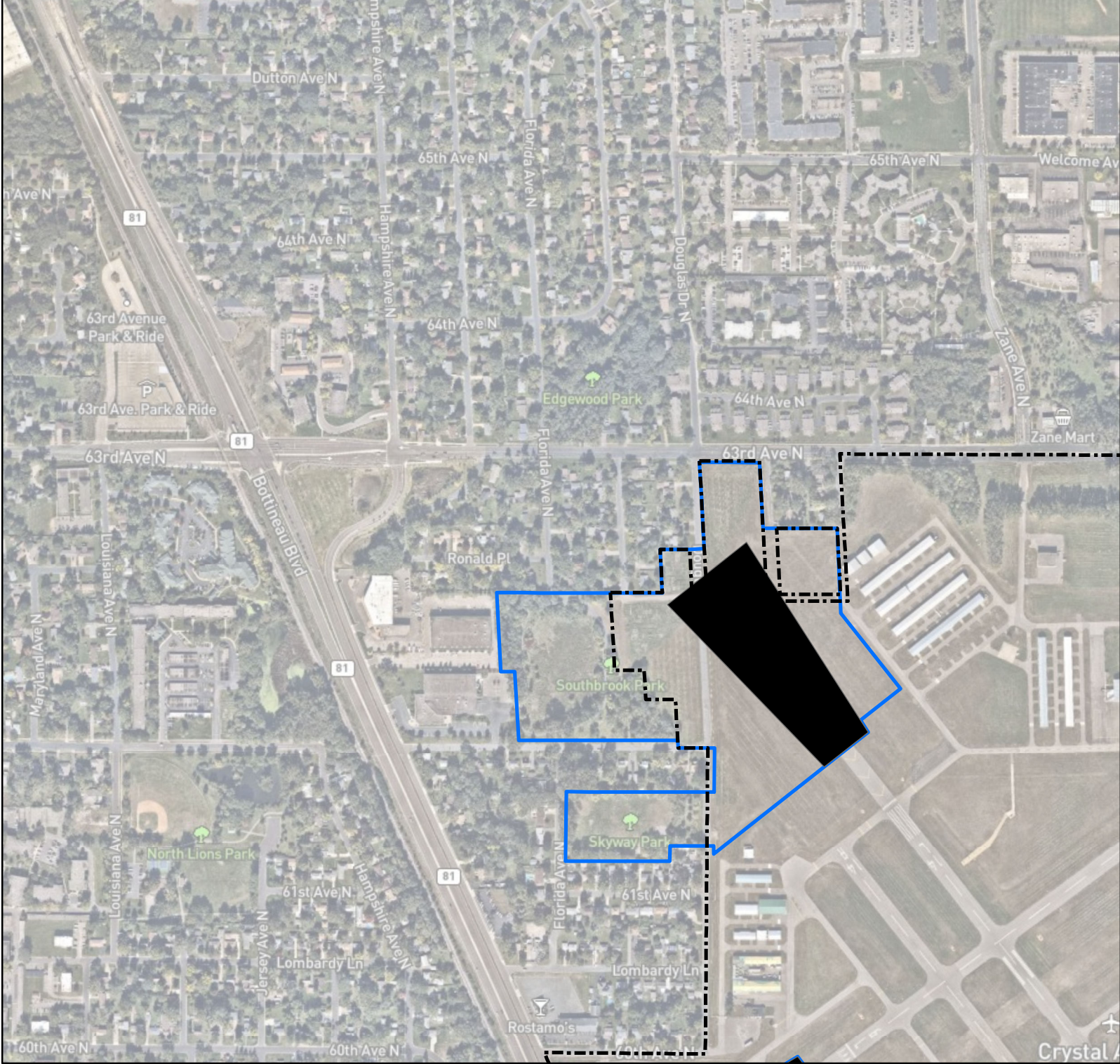


MIC Safety Zones

SZ - C2






-  MIC Property Line
-  MIC RPZ
-  Airport Hazard Area
-  JAZB Zone 1
-  JAZB Zone 2

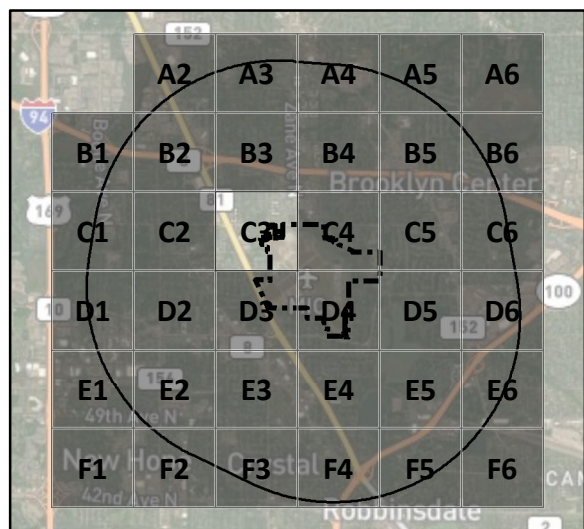
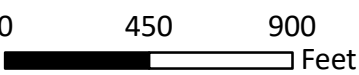


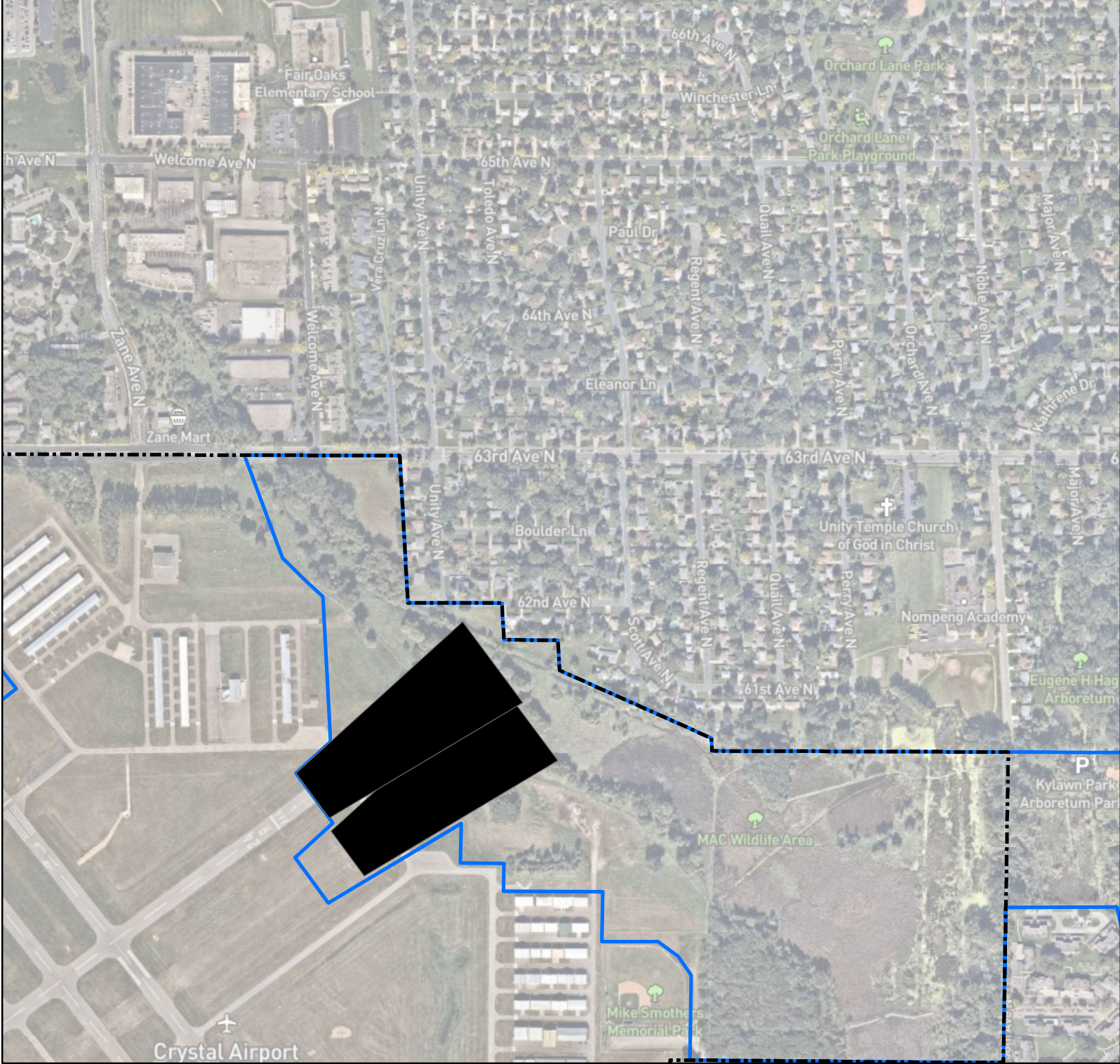


MIC Safety Zones

SZ - C3






-  MIC Property Line
-  MIC RPZ
-  JAZB Zone 1
-  JAZB Zone 2
-  Airport Hazard Area

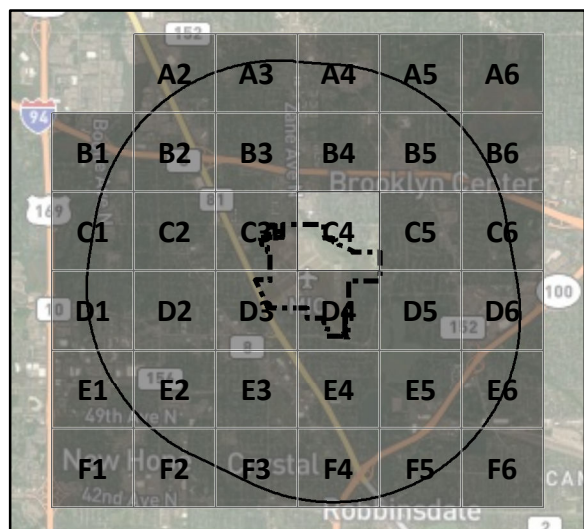
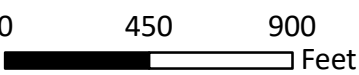


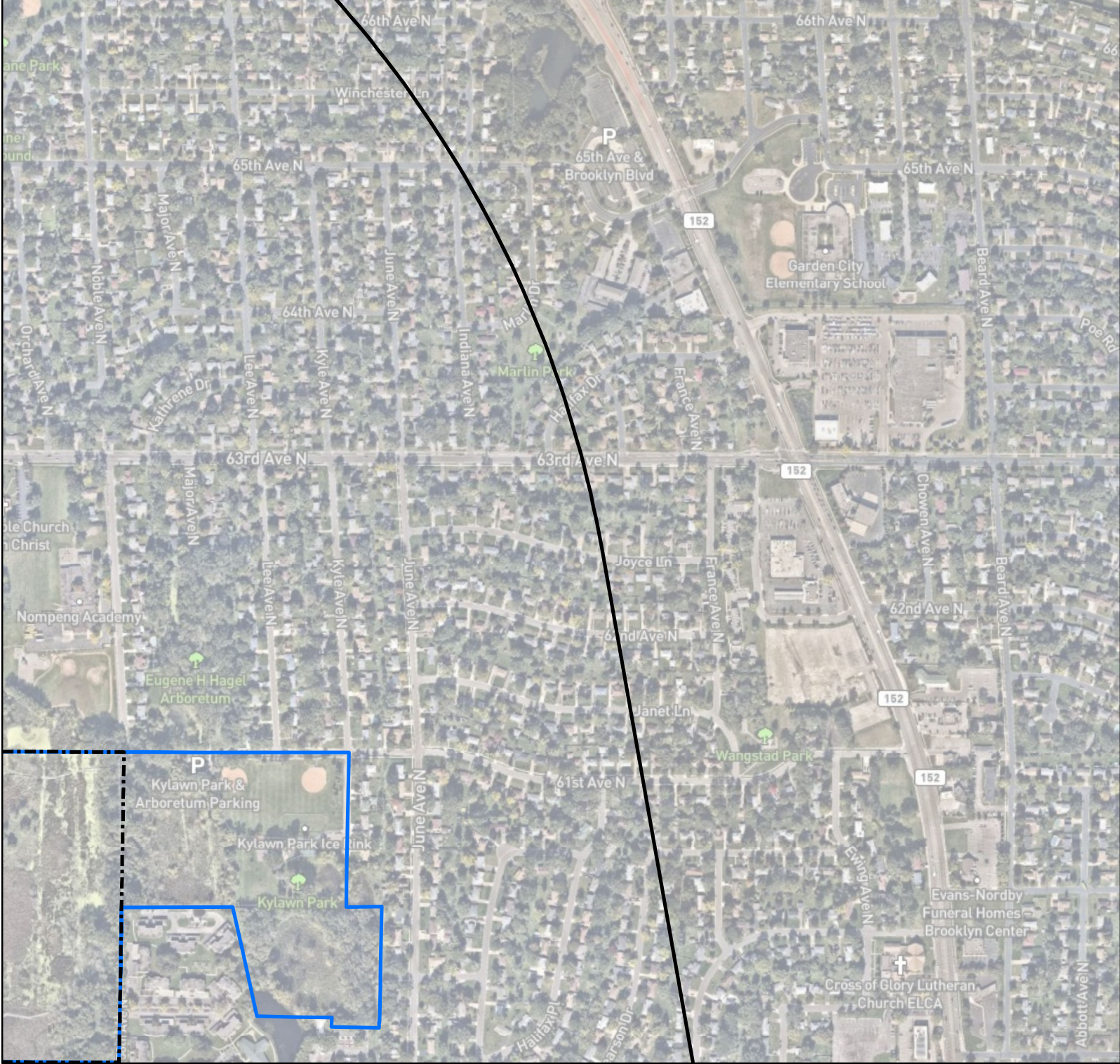


MIC Safety Zones

SZ - C4






-  MIC Property Line
-  MIC RPZ
-  JAZB Zone 1
-  JAZB Zone 2
-  Airport Hazard Area

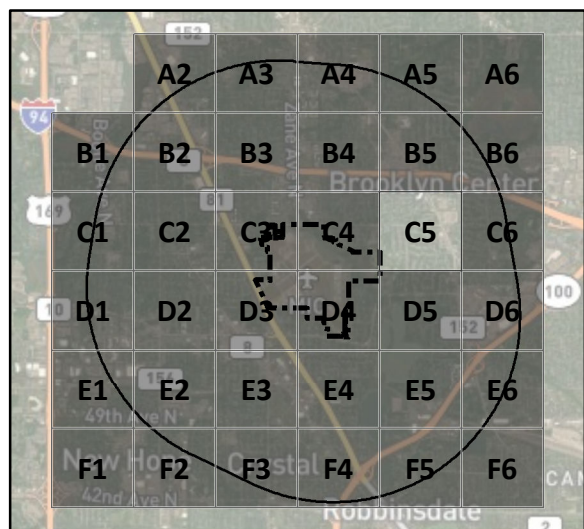
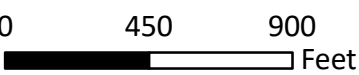


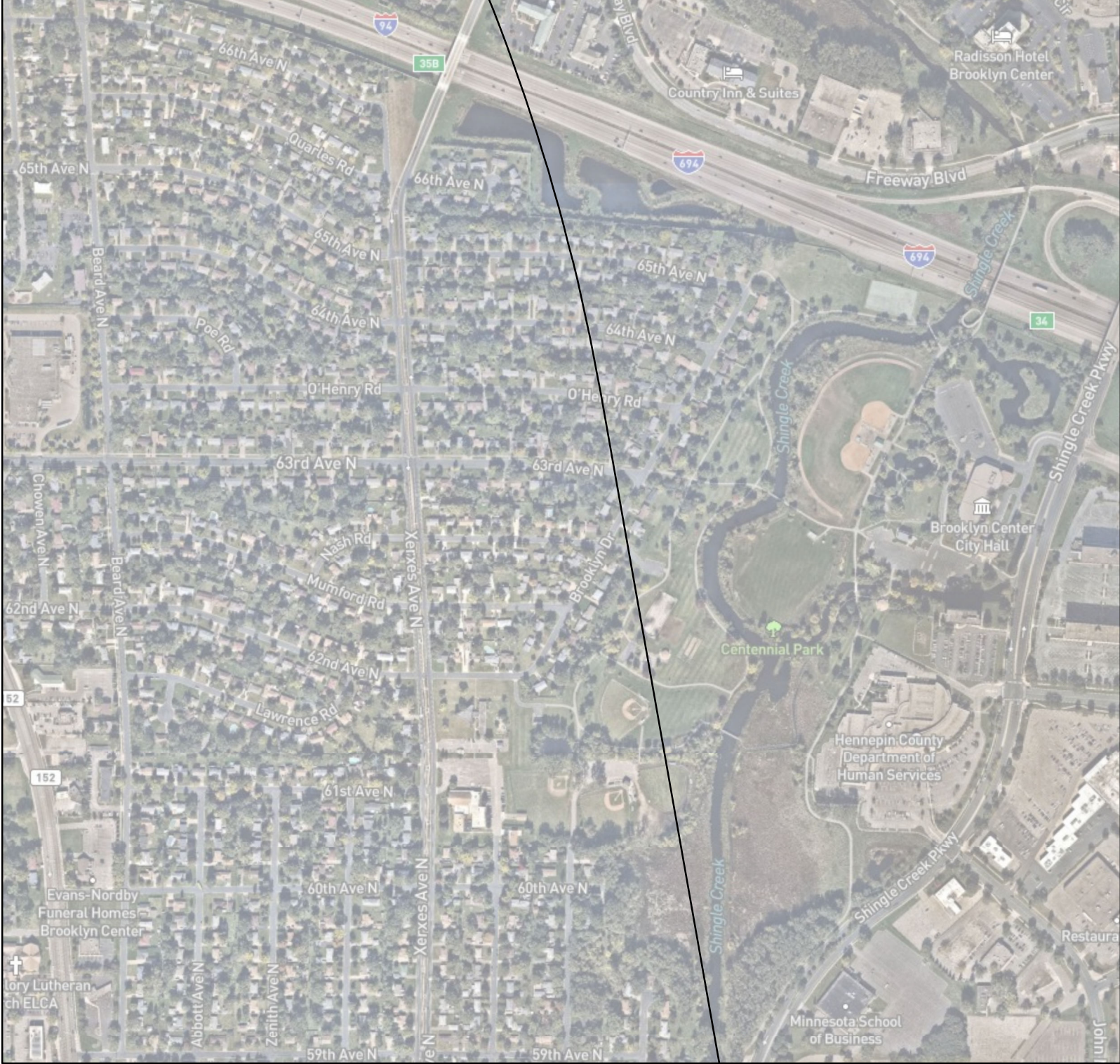


MIC Safety Zones

SZ - C5






-  MIC Property Line
-  MIC RPZ
-  JAZB Zone 1
-  JAZB Zone 2
-  Airport Hazard Area

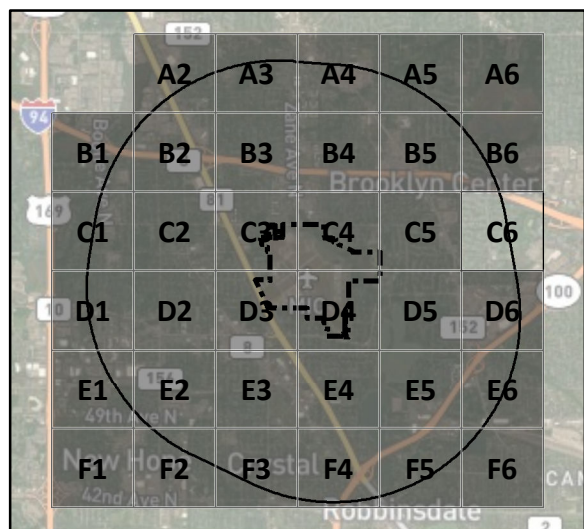
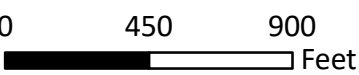




MIC Safety Zones

SZ - C6






-  MIC Property Line
-  MIC RPZ
-  Airport Hazard Area
-  JAZB Zone 1
-  JAZB Zone 2

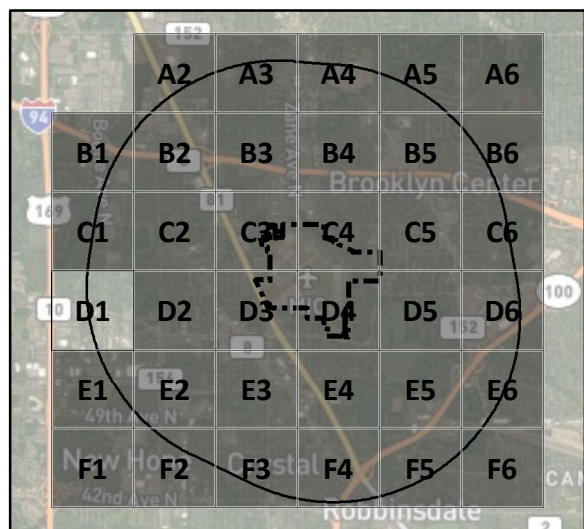
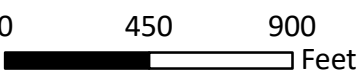




MIC Safety Zones

SZ - D1






-  MIC Property Line
-  MIC RPZ
-  Airport Hazard Area
-  JAZB Zone 1
-  JAZB Zone 2

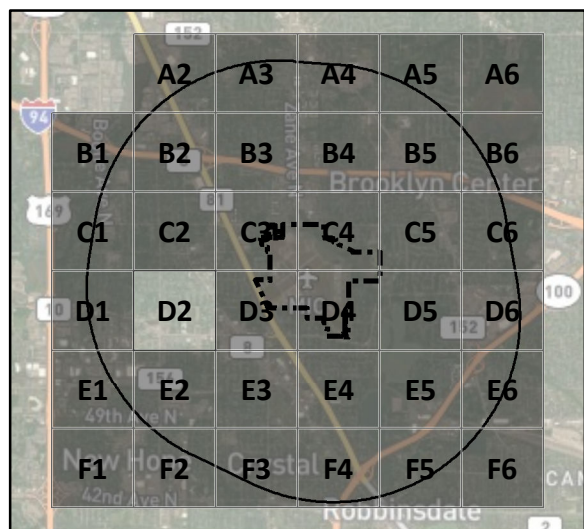
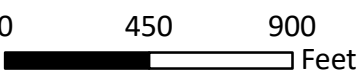


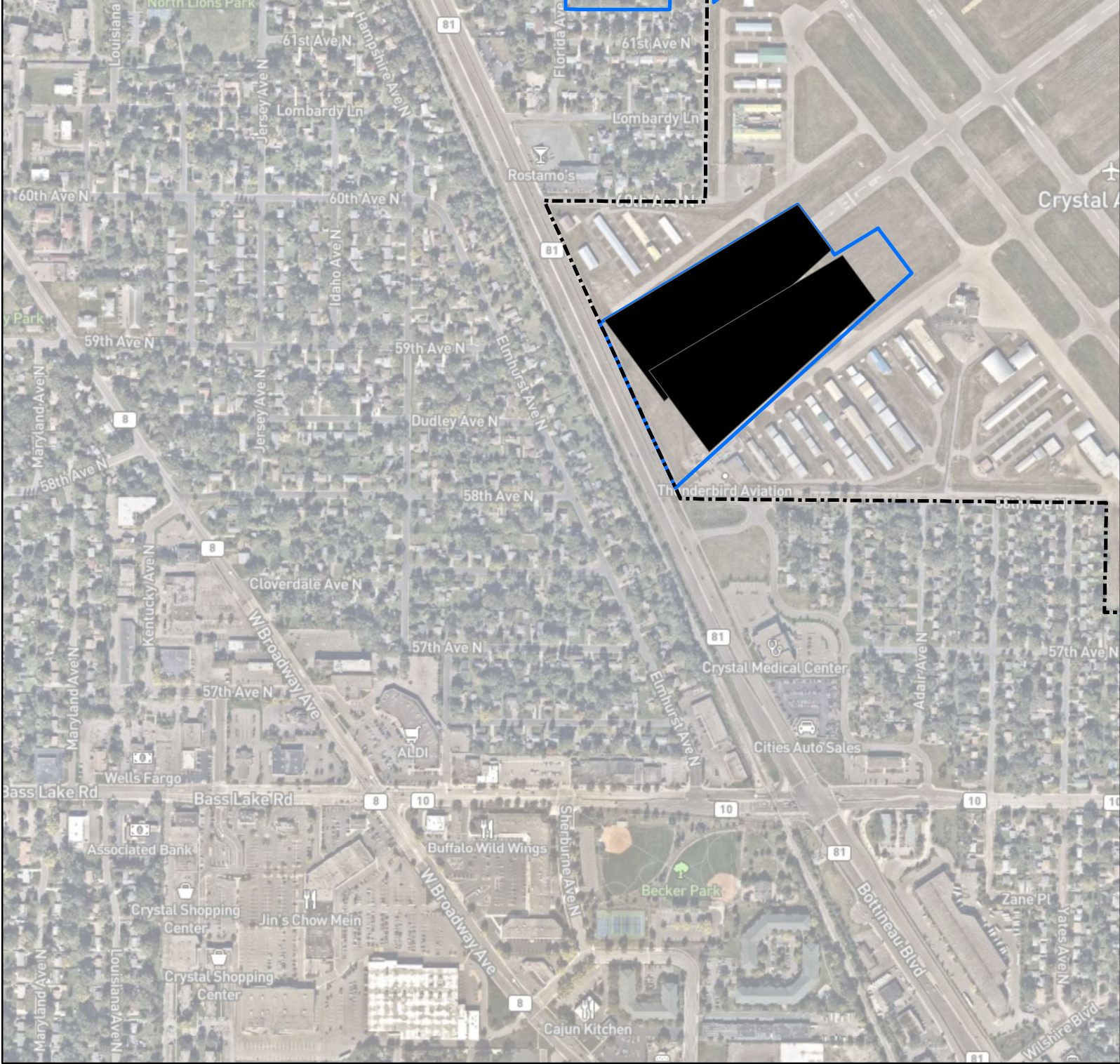


MIC Safety Zones

SZ - D2






-  MIC Property Line
-  MIC RPZ
-  Airport Hazard Area
-  JAZB Zone 1
-  JAZB Zone 2

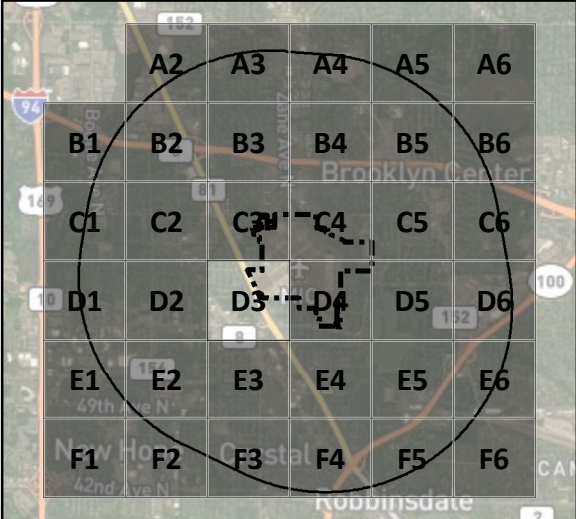
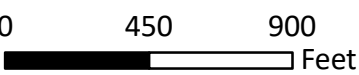


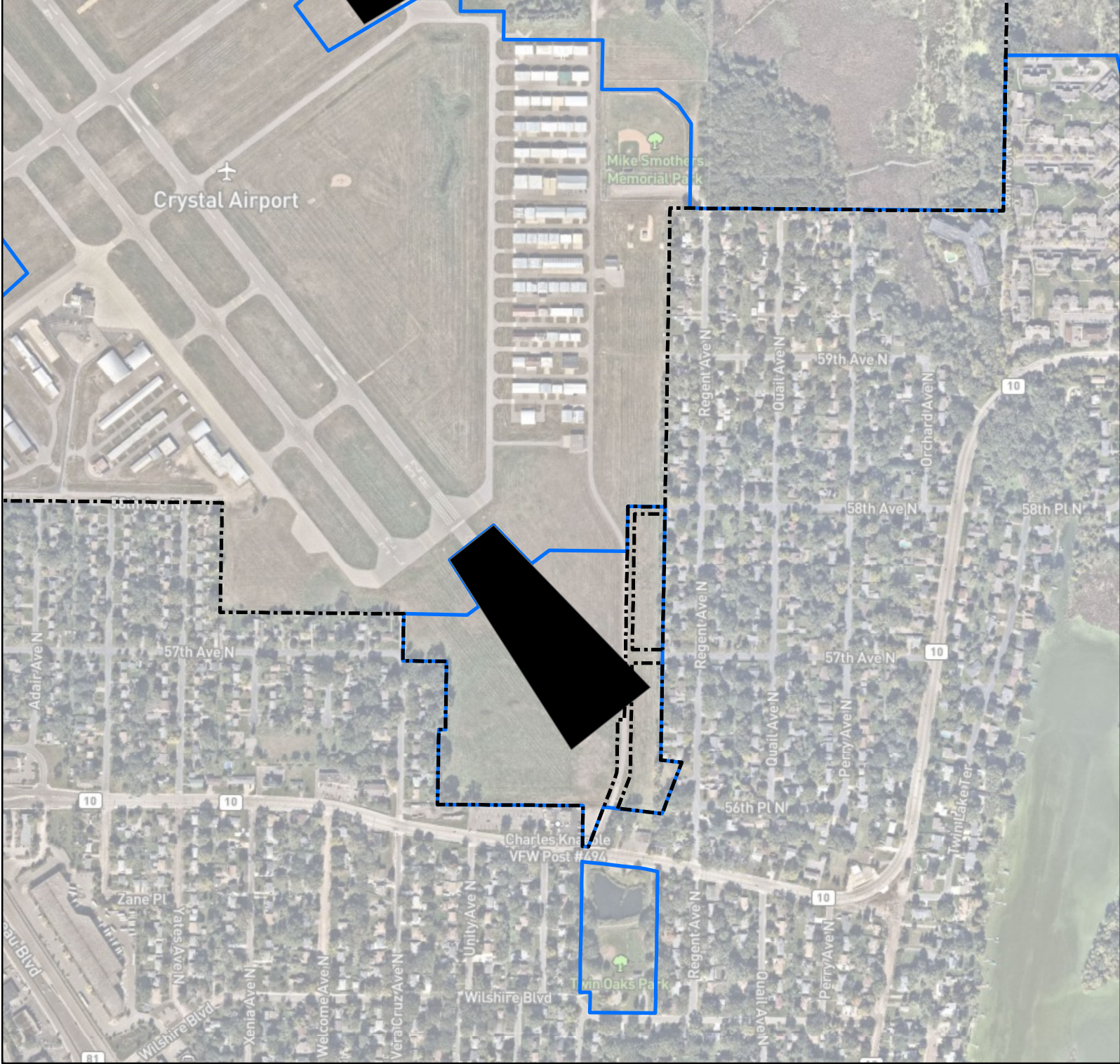


MIC Safety Zones

SZ - D3






-  MIC Property Line
-  MIC RPZ
-  Airport Hazard Area
-  JAZB Zone 1
-  JAZB Zone 2

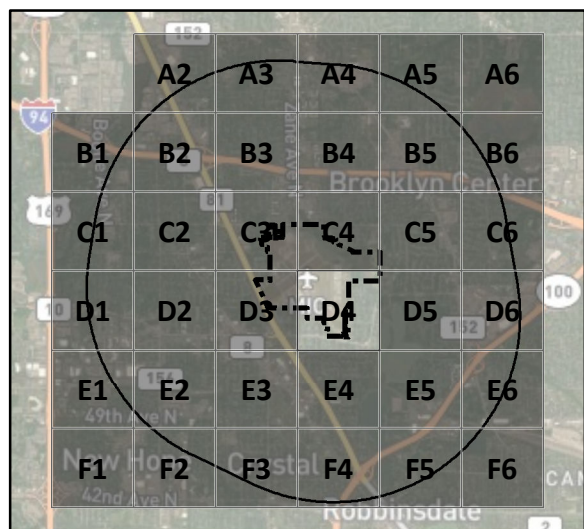
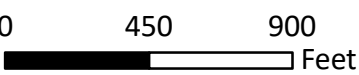


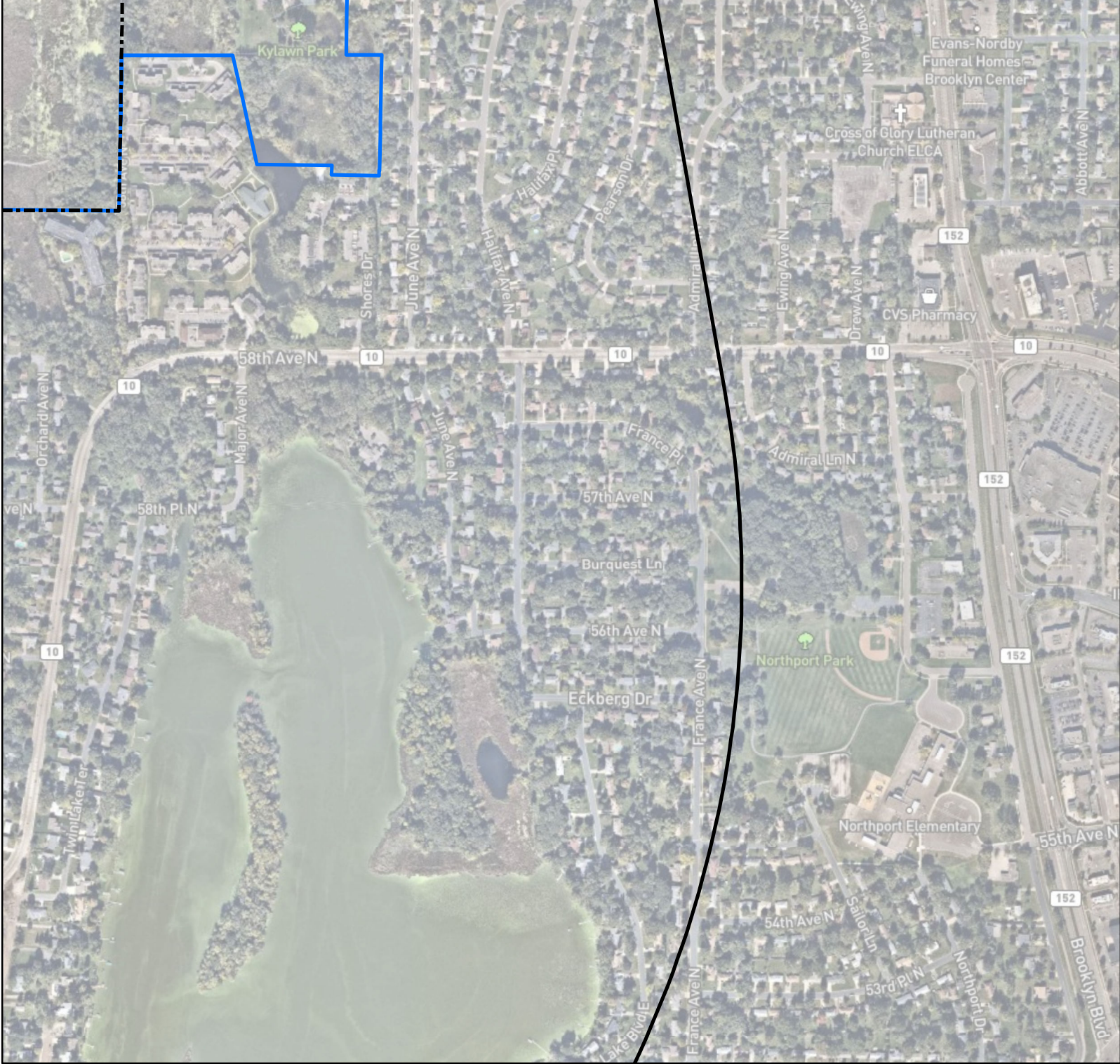


MIC Safety Zones

SZ - D4

-  MIC Property Line
-  MIC RPZ
-  Airport Hazard Area
-  JAZB Zone 1
-  JAZB Zone 2

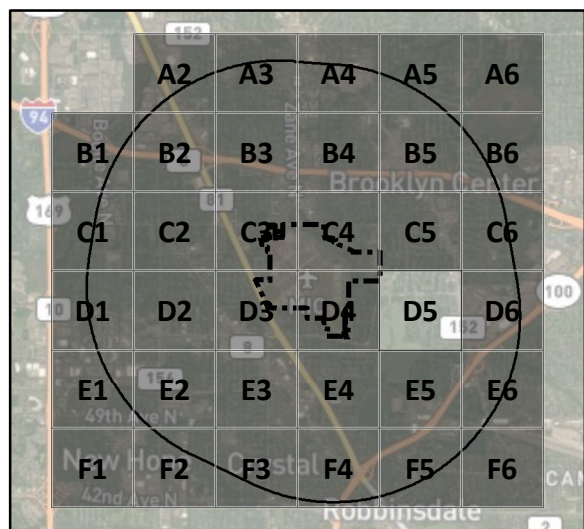
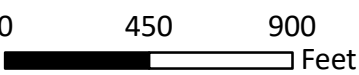




MIC Safety Zones

SZ - D5






- MIC Property Line
- MIC RPZ
- JAZB Zone 1
- JAZB Zone 2
- Airport Hazard Area


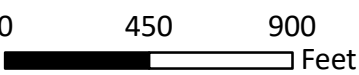




MIC Safety Zones

SZ - D6






-  MIC Property Line
-  MIC RPZ
-  Airport Hazard Area
-  JAZB Zone 1
-  JAZB Zone 2

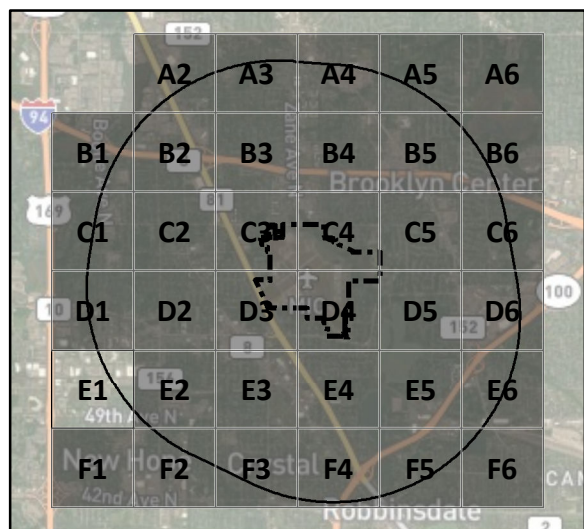
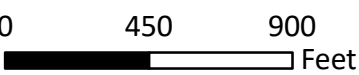




MIC Safety Zones

SZ - E1






-  MIC Property Line
-  MIC RPZ
-  Airport Hazard Area
-  JAZB Zone 1
-  JAZB Zone 2

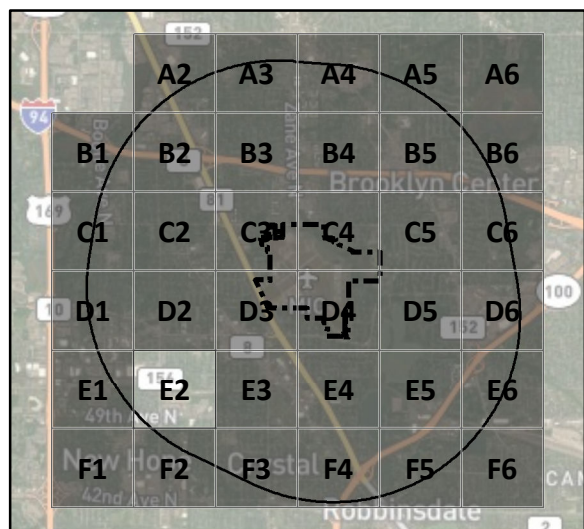
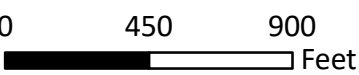




MIC Safety Zones

SZ - E2






-  MIC Property Line
-  MIC RPZ
-  JAZB Zone 1
-  JAZB Zone 2
-  Airport Hazard Area

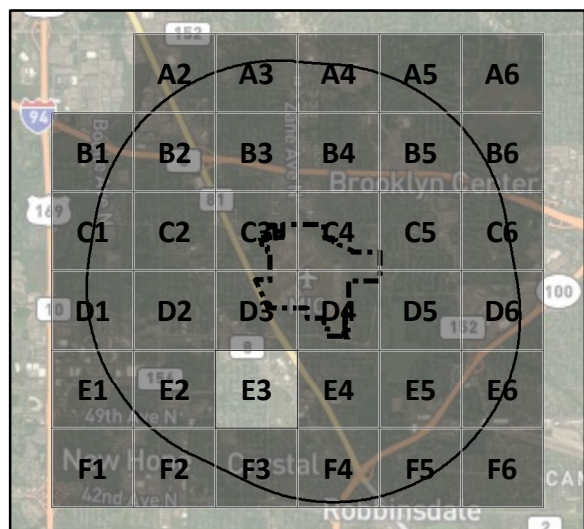
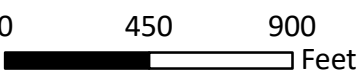




MIC Safety Zones

SZ - E3






-  MIC Property Line
-  Airport Hazard Area
-  MIC RPZ
-  JAZB Zone 1
-  JAZB Zone 2

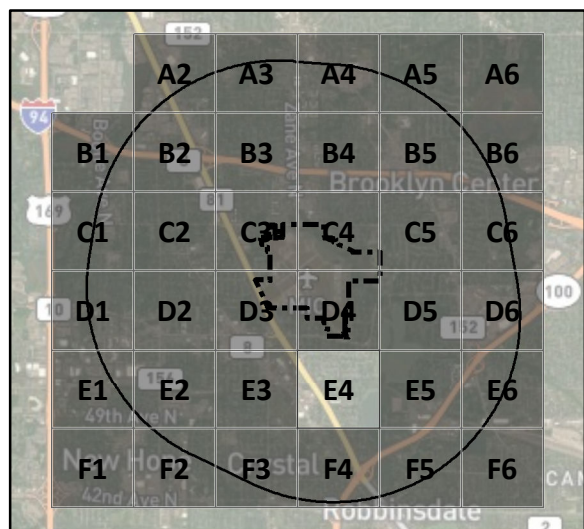
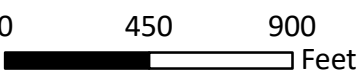




MIC Safety Zones

SZ - E4






-  MIC Property Line
-  MIC RPZ
-  JAZB Zone 1
-  JAZB Zone 2
-  Airport Hazard Area

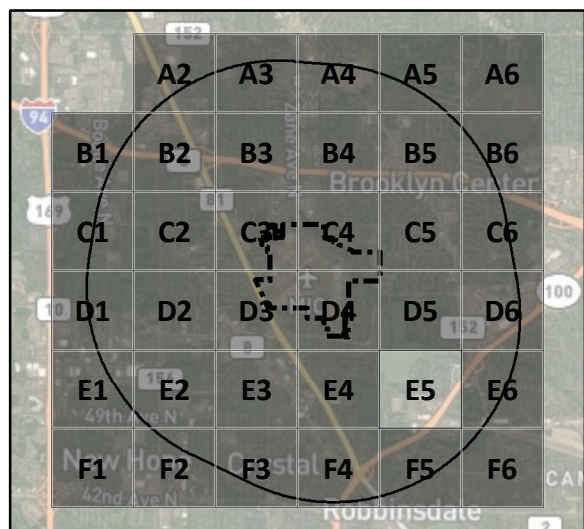
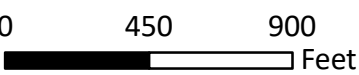


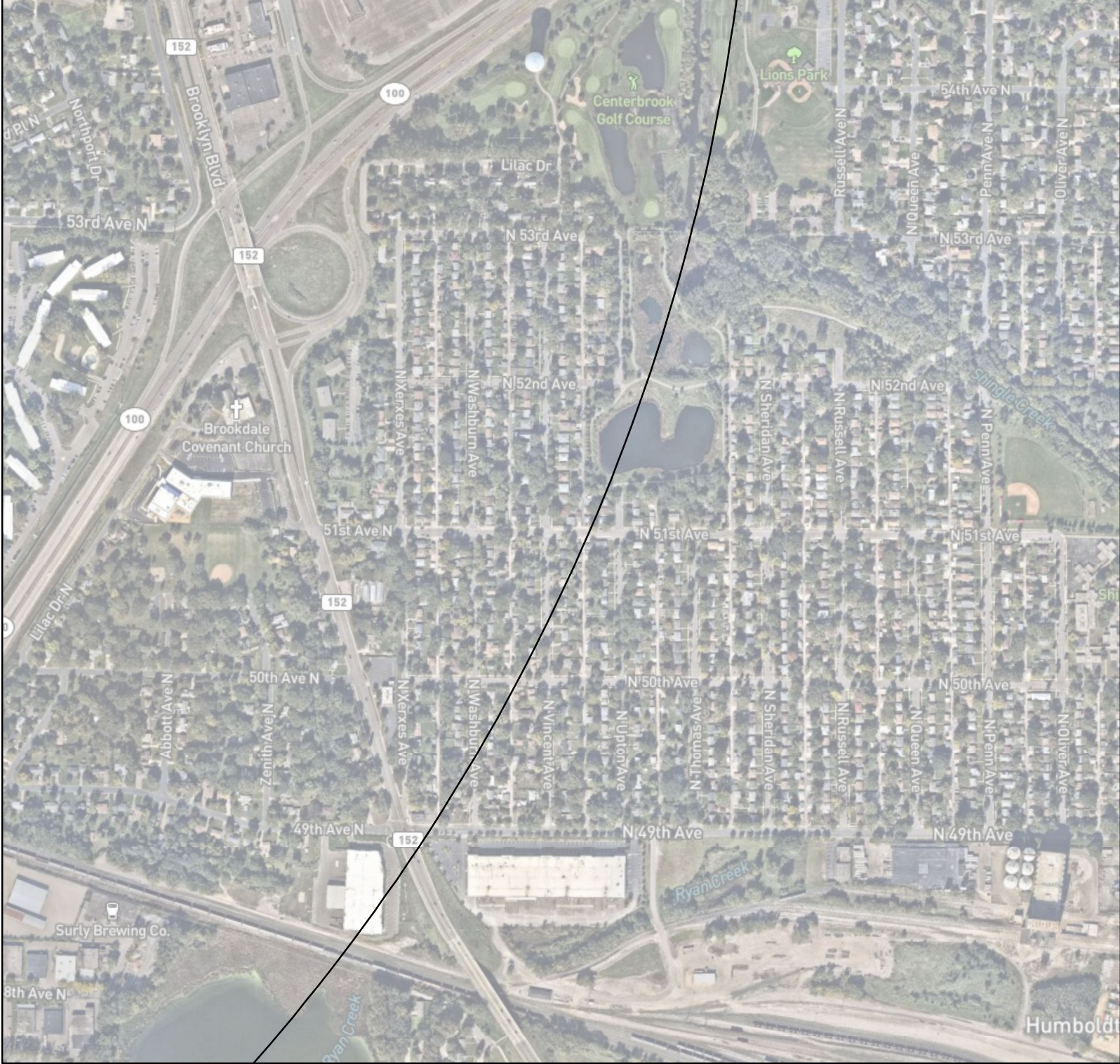


MIC Safety Zones

SZ - E5






-  MIC Property Line
-  MIC RPZ
-  Airport Hazard Area
-  JAZB Zone 1
-  JAZB Zone 2


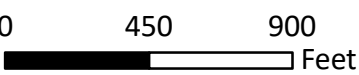


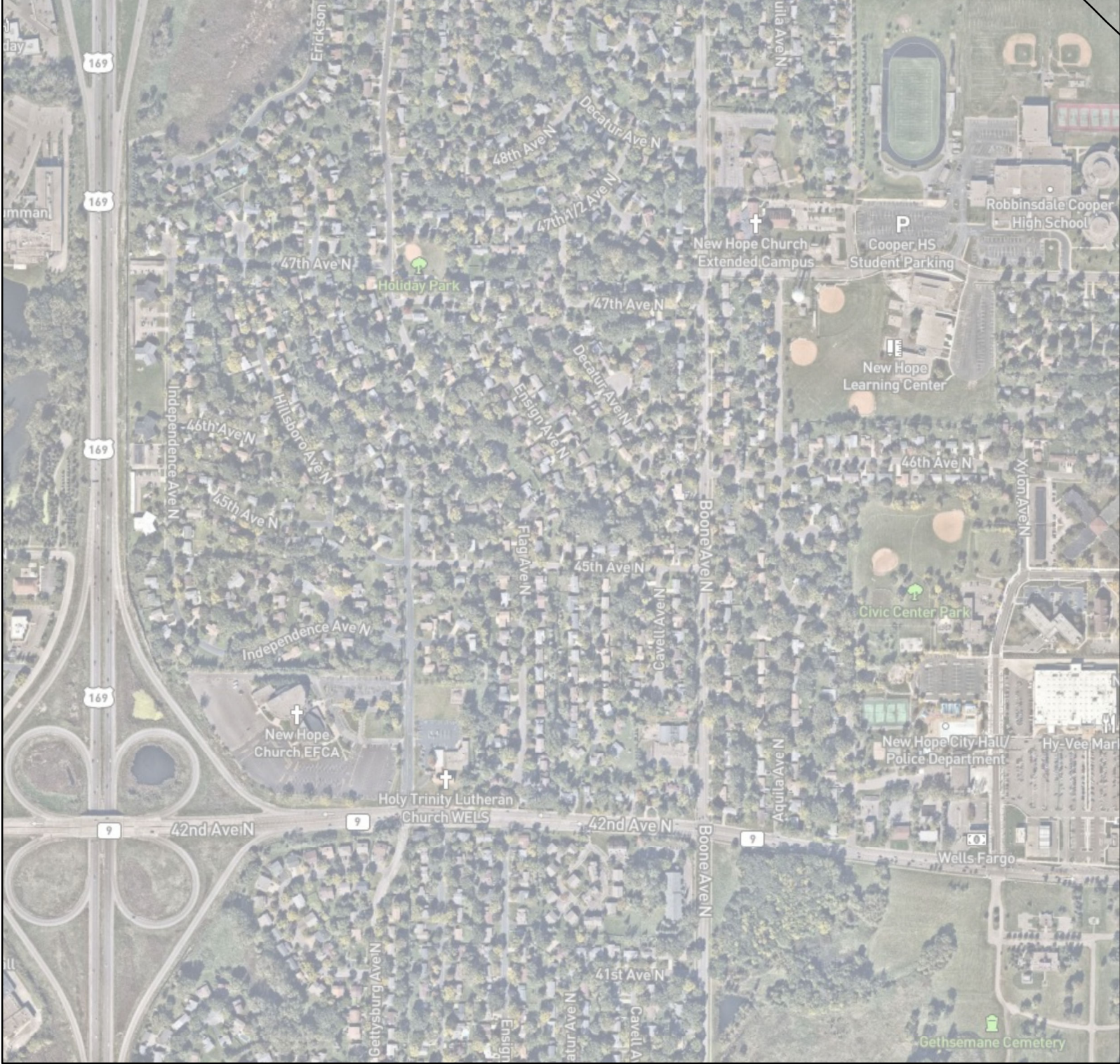


MIC Safety Zones

SZ - E6






-  MIC Property Line
-  Airport Hazard Area
-  MIC RPZ
-  JAZB Zone 1
-  JAZB Zone 2

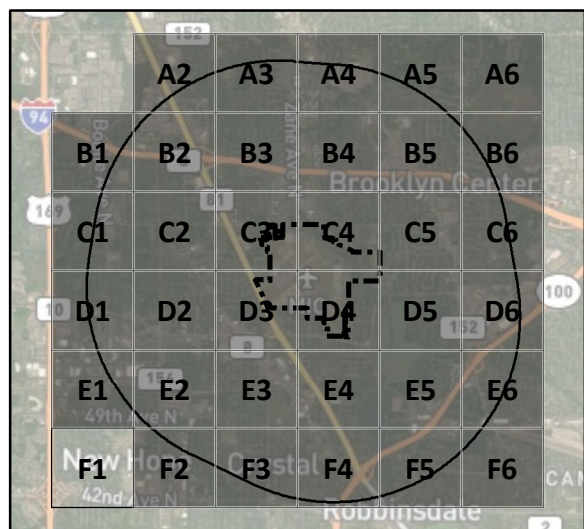
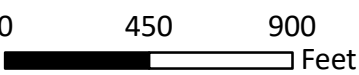


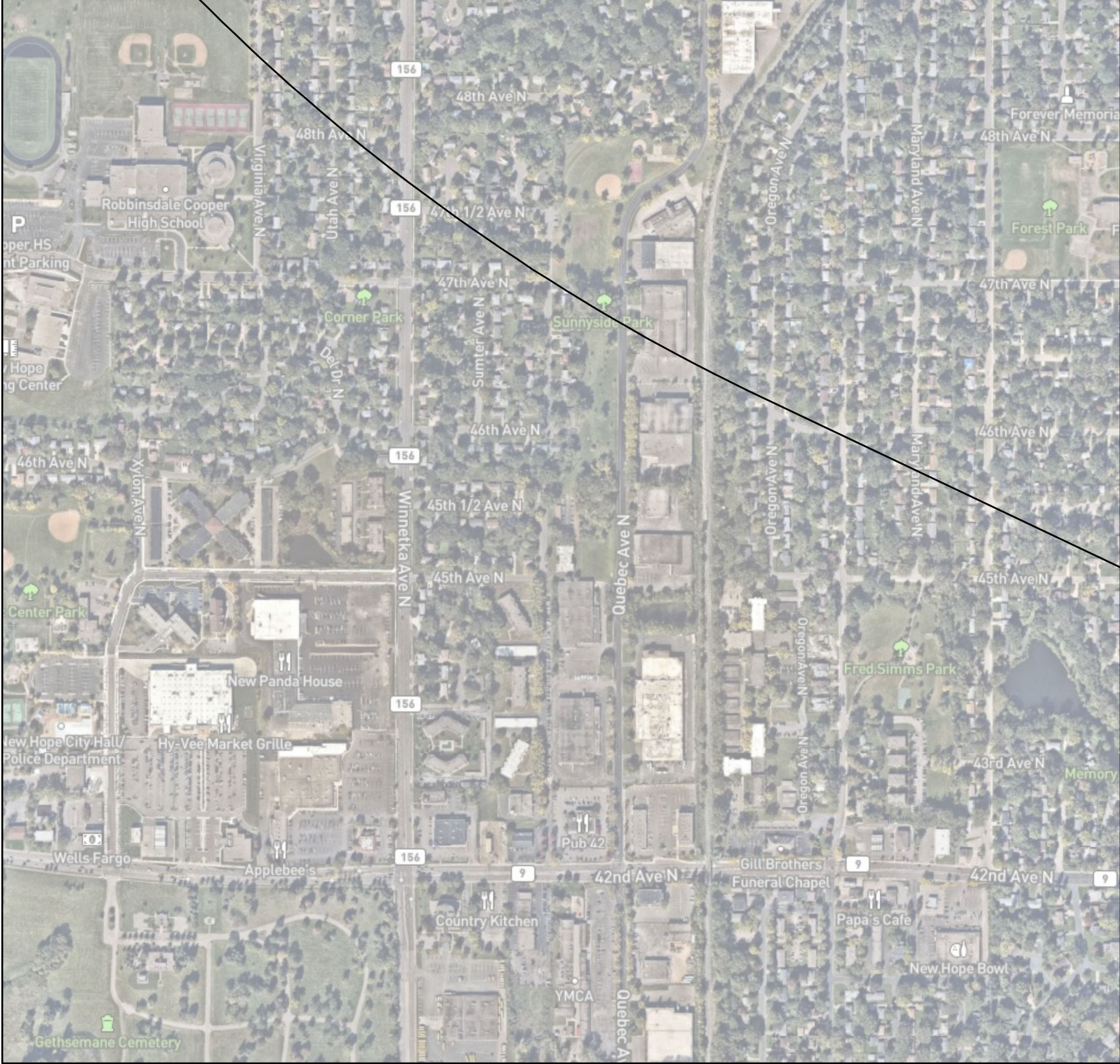


MIC Safety Zones

SZ - F1

-  MIC Property Line
-  MIC RPZ
-  JAZB Zone 1
-  JAZB Zone 2
-  Airport Hazard Area

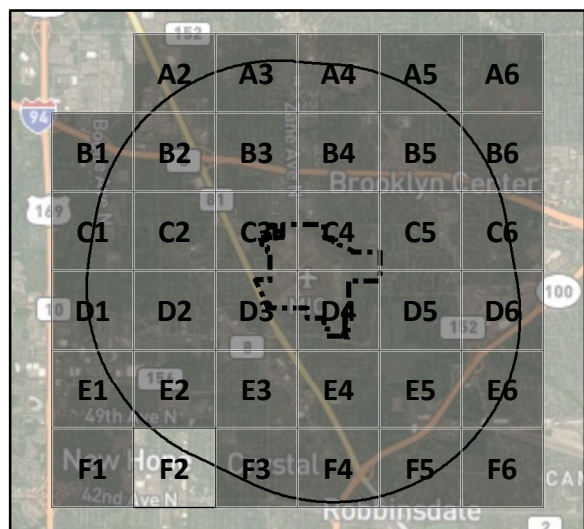
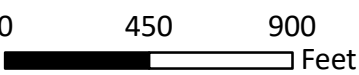


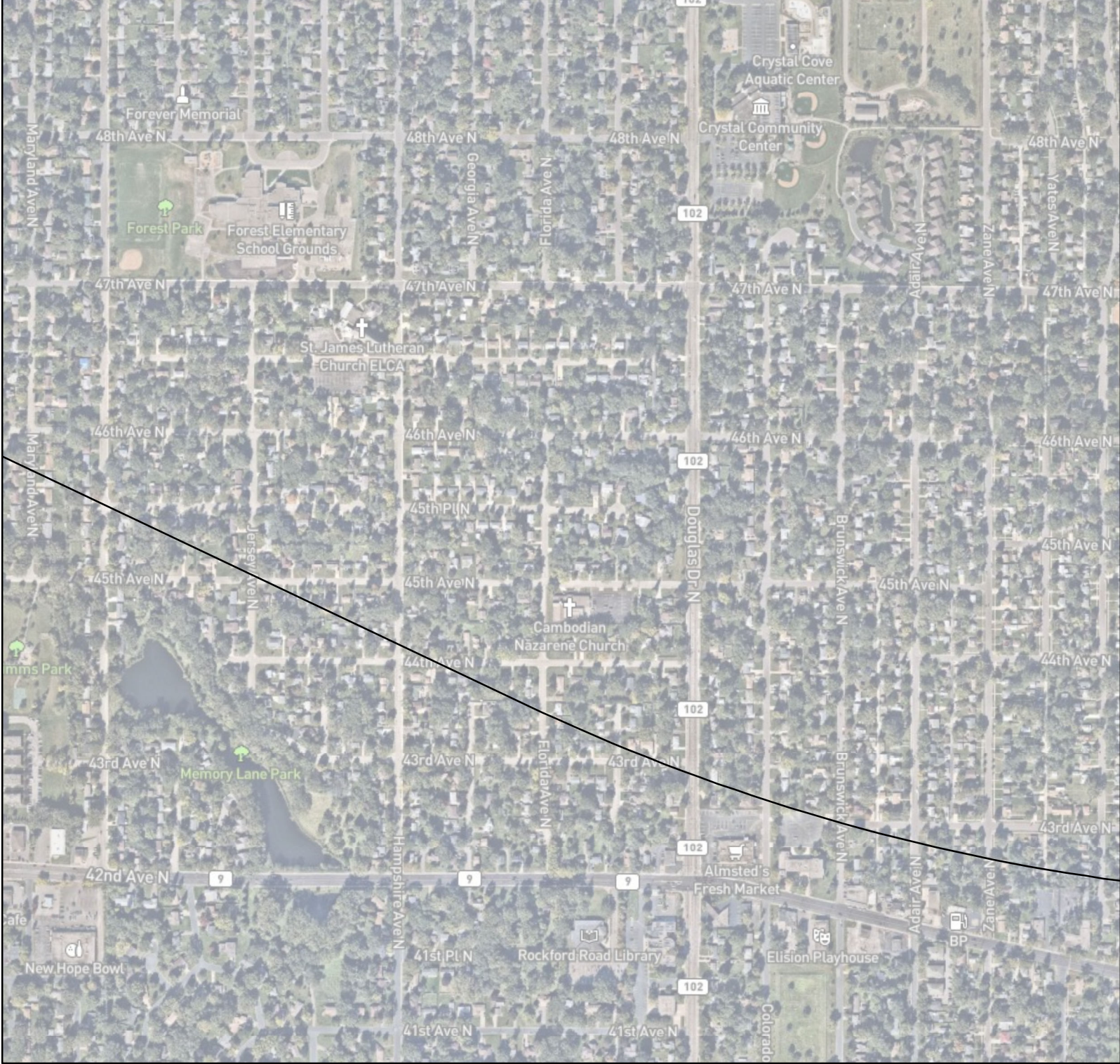


MIC Safety Zones

SZ - F2






- MIC Property Line
- MIC RPZ
- Airport Hazard Area
- JAZB Zone 1
- JAZB Zone 2

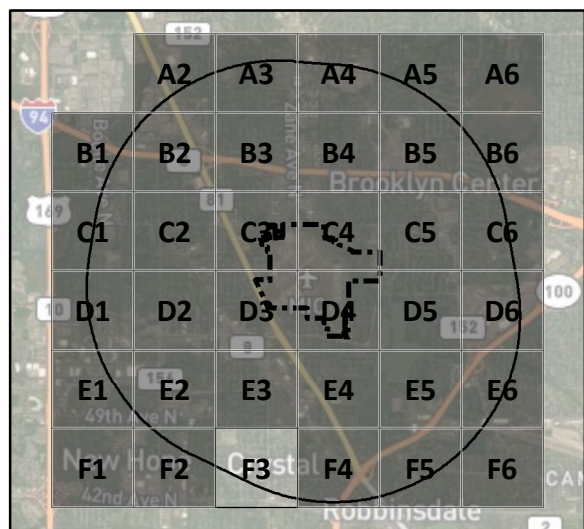
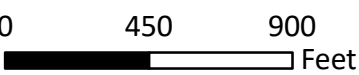




MIC Safety Zones

SZ - F3






-  MIC Property Line
-  MIC RPZ
-  Airport Hazard Area
-  JAZB Zone 1
-  JAZB Zone 2

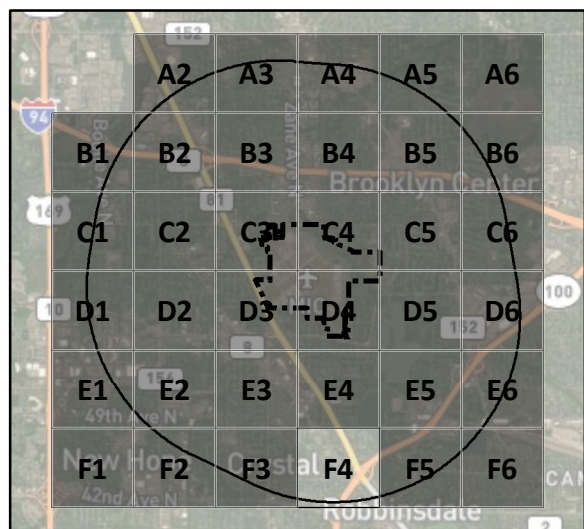
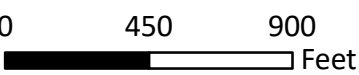




MIC Safety Zones

SZ - F4






-  MIC Property Line
-  MIC RPZ
-  JAZB Zone 1
-  JAZB Zone 2
-  Airport Hazard Area

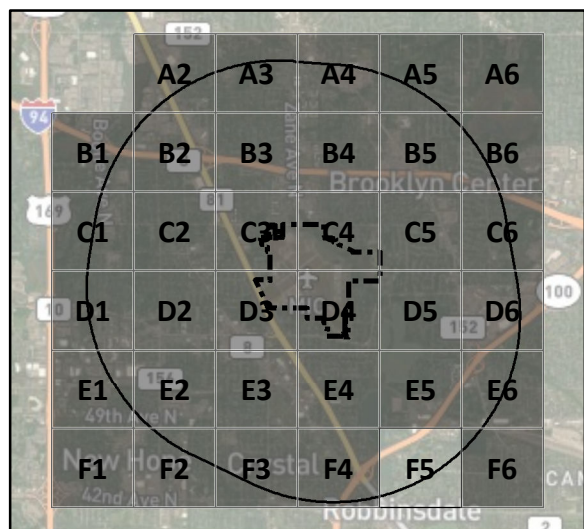
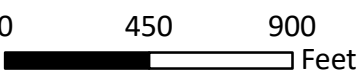


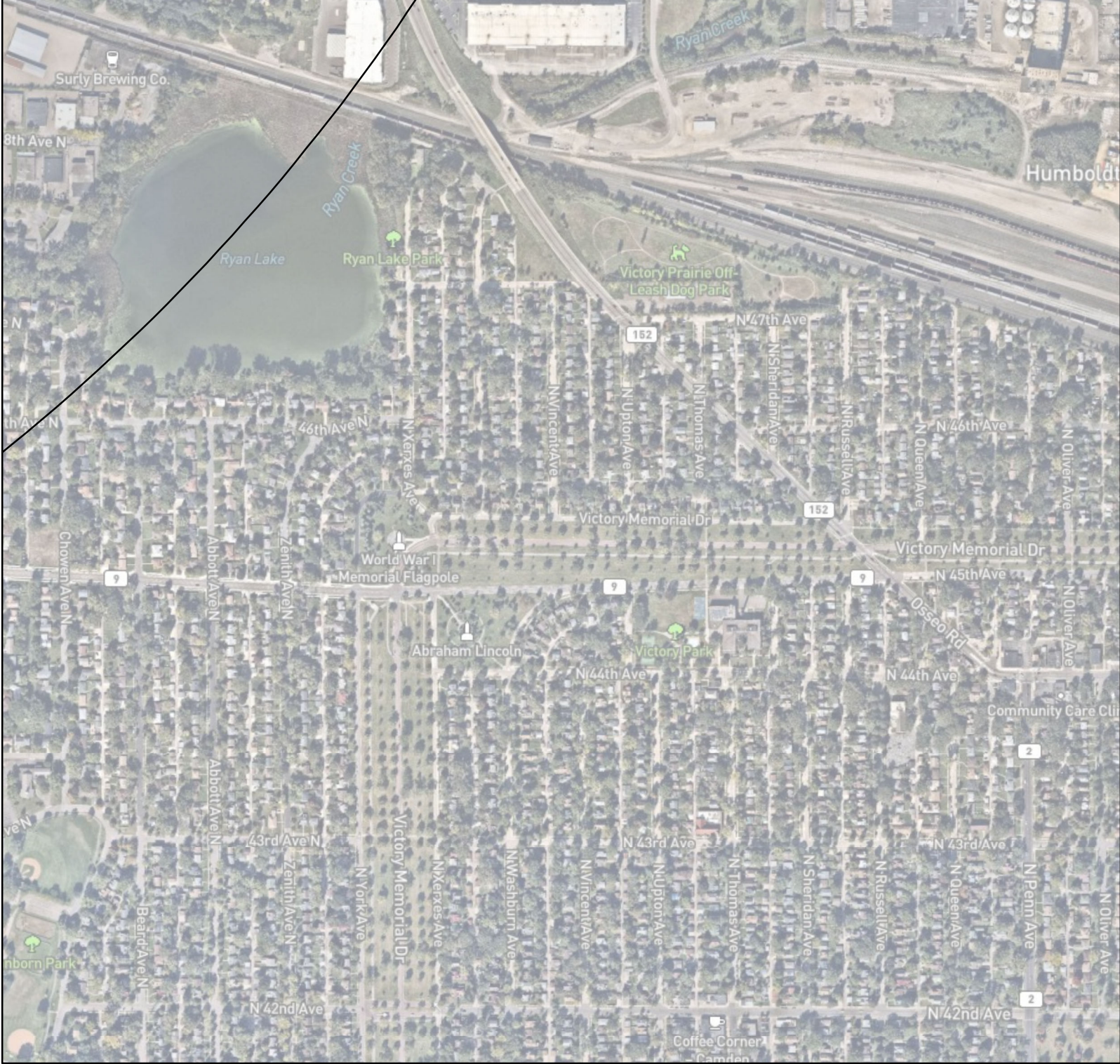


MIC Safety Zones

SZ - F5






-  MIC Property Line
-  MIC RPZ
-  Airport Hazard Area
-  JAZB Zone 1
-  JAZB Zone 2





MIC Safety Zones

SZ - F6

-  MIC Property Line
-  Airport Hazard Area
-  MIC RPZ
-  JAZB Zone 1
-  JAZB Zone 2

