

An aerial photograph of the Crystal Airport. A small, white and blue airplane is flying in the upper center of the frame. The airport features a large green grassy field with a network of paved taxiways and runways. Several hangars and other airport buildings are scattered throughout the scene. In the foreground, there is a residential neighborhood with houses and trees. The background shows a dense forest and a distant city skyline under a clear blue sky.

Crystal Airport Joint Airport Zoning Board

October 12, 2021 – Kick-off Meeting

Agenda

- **Welcome and Agenda Overview**
- Board Member Introductions
- JAZB Purpose & Role
- Selection of Chairperson
- Organizational Logistics
- Goals for the Crystal Airport JAZB
- Elements of an Airport Zoning Ordinance
- Airport Zoning Procedural Steps
- Initial Meeting Plan
- Public Comments
- Adjourn



Agenda

- Welcome and Agenda Overview
- **Board Member Introductions**
- JAZB Purpose & Role
- Selection of Chairperson
- Organizational Logistics
- Goals for the Crystal Airport JAZB
- Elements of an Airport Zoning Ordinance
- Airport Zoning Procedural Steps
- Initial Meeting Plan
- Public Comments
- Adjourn



Board Member Introductions

City of Brooklyn Center

Ginny McIntosh	City Planner	Voting
Mike Elliott	Mayor	Voting
Marquita Butler	City Council member	Alternate
Olivia Boerschinger	Associate Planner	Alternate

City of Brooklyn Park

Paul Mogush	Planning Director	Voting
Wynfred Russel	City Council member	Voting
Susan Pha	City Council member	Alternate
Todd Larson	Senior Planner	Alternate

City of Crystal

Dan Olson	City Planner	Voting
Joseph Sears	Planning Commission member	Voting
Harley Heigel	Planning Commission member	Alternate
John Sutter	Community Development Director	Alternate

City of New Hope

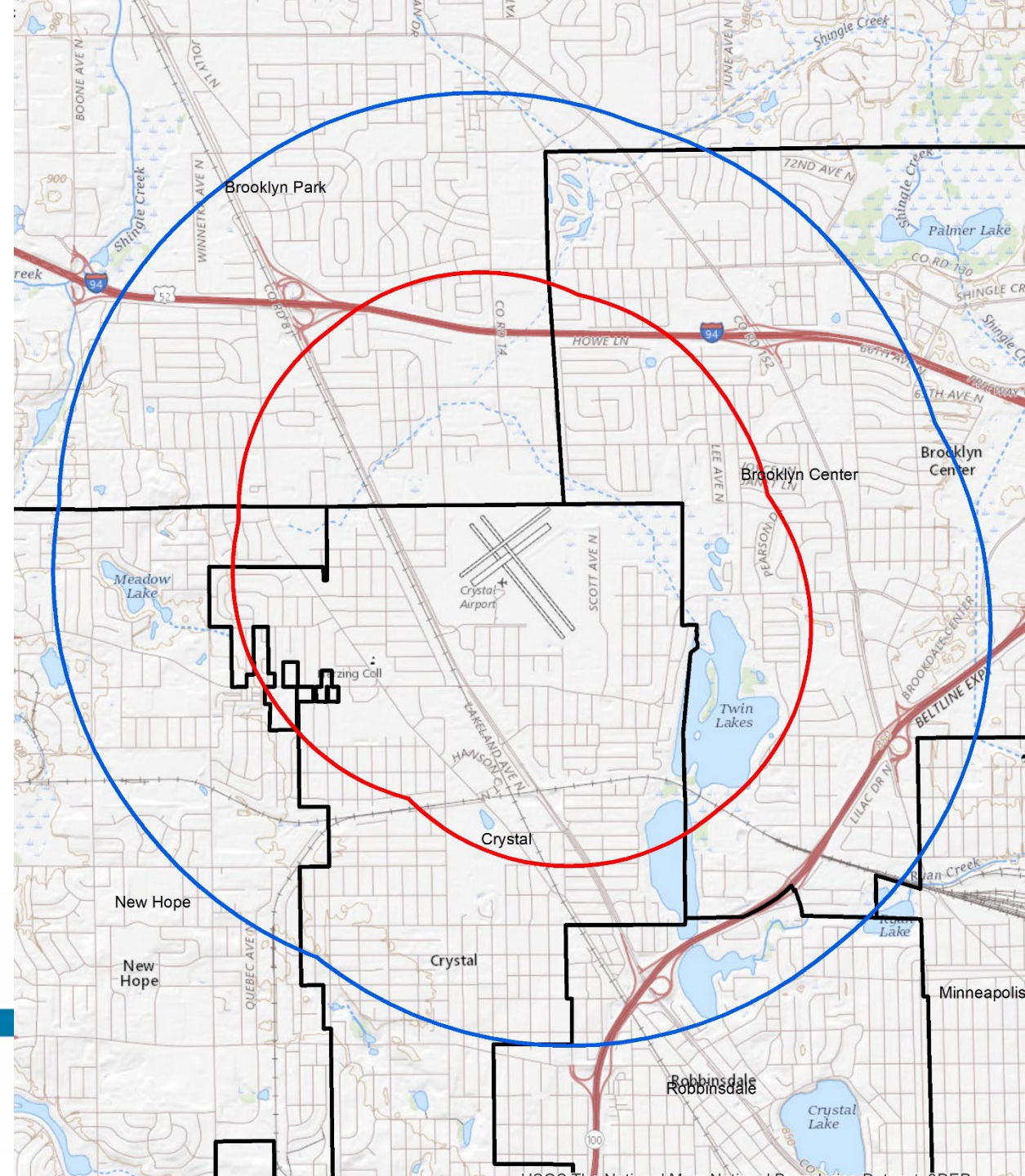
Jeff Sargent	Community Development Director	Voting
Jeff Alger	Community Development Specialist	Voting
Brandon Bell	Community Development Assistant	Alternate
Kirk McDonald	City Manager	Alternate

City of Minneapolis

Abdi Salah	Senior Policy Aide to the Mayor	Voting
Loren Olson	Government Relations Representative	Voting
Brad Ellis	Manager, Zoning Administration and Enforcement	Alternate

City of Robbinsdale

George Selman	City Council Member	Voting
Rick Pearson	Community Development Coordinator	Voting
Stephan Menya		Alternate
Thomas Helseth		Alternate



Agenda

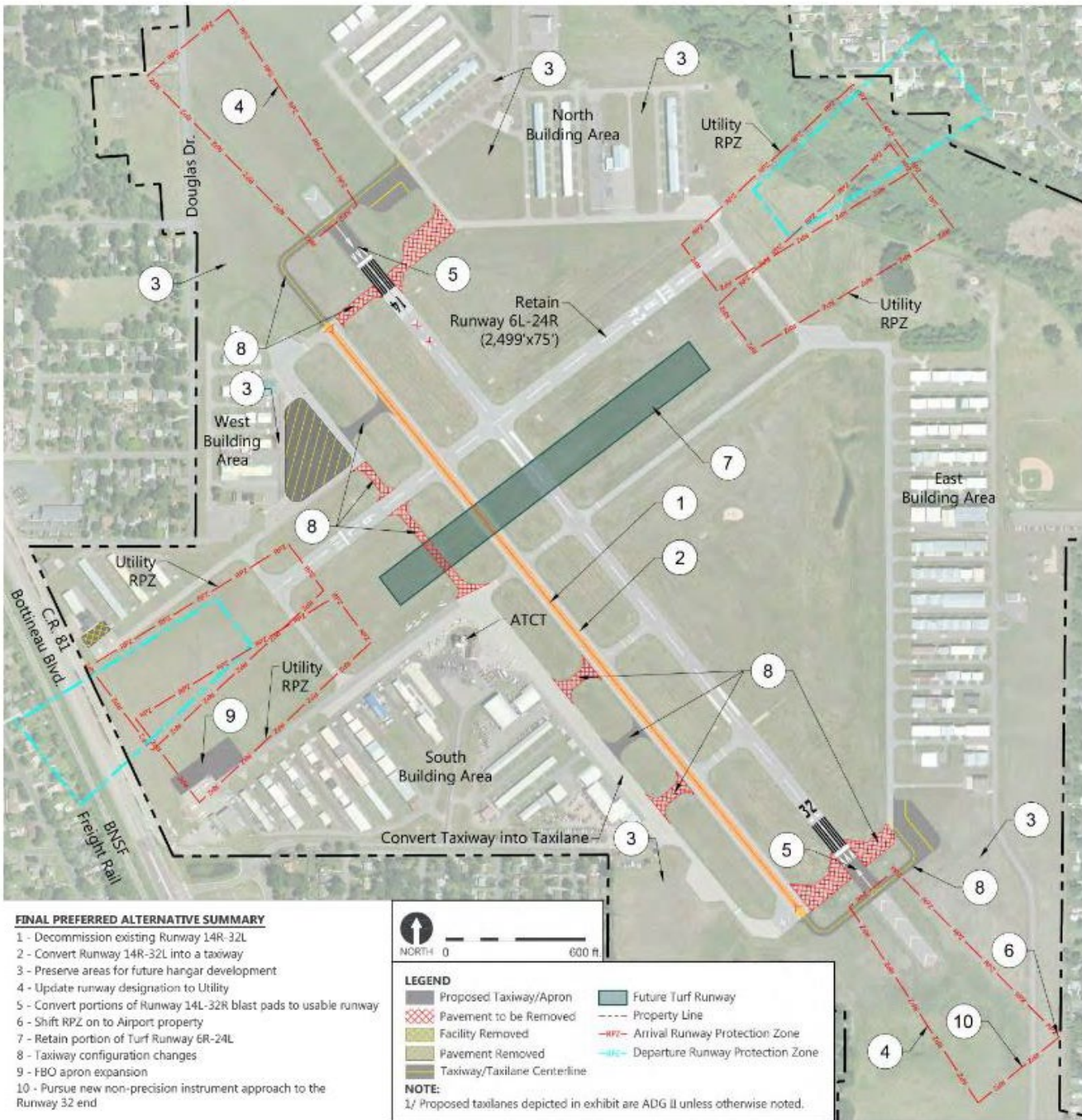
- Welcome and Agenda Overview
- Board Member Introductions
- **JAZB Purpose & Role**
- Selection of Chairperson
- Organizational Logistics
- Goals for the Crystal Airport JAZB
- Elements of an Airport Zoning Ordinance
- Airport Zoning Procedural Steps
- Initial Meeting Plan
- Public Comments
- Adjourn



Figure ES-4: 2035 LTCP Final Preferred Alternative

JAZB Purpose & Role

- The Minnesota State Legislature revised its zoning statute in 2019.
- The MAC completed improvements at the airport in 2020, which:
 - Lengthened the main runway
 - Converted the parallel runway to a parallel taxiway
 - Shortened the turf runway



JAZB Purpose & Role

- **Purpose:** Through a collaborative process, the JAZB seeks to develop an airport zoning ordinance that achieves a reasonable level of safety while considering compatible community development and the social and economic costs of restricting land uses.
- **Role:** The JAZB considers the requirements of Minnesota Statutes in developing airport zoning regulations, provides opportunity for public input, submits the proposed regulations to MnDOT for approval, adopts the final regulations, and transmits the regulations to affected municipalities for incorporation into local zoning codes.



Agenda

- Welcome and Agenda Overview
- Board Member Introductions
- JAZB Purpose & Role
- **Selection of Chairperson**
- Organizational Logistics
- Goals for the Crystal Airport JAZB
- Elements of an Airport Zoning Ordinance
- Airport Zoning Procedural Steps
- Initial Meeting Plan
- Public Comments
- Adjourn



Selection of Chairperson

- JAZB membership requirements are established by Minnesota Statute, section 360.063
 - *“A joint board shall have as members two representatives appointed by the [MAC] and two from the county or municipality, or in case more than one county or municipality is involved, two from each county or municipality, in which the airport hazard area is located, **and in addition a chair is elected by a majority of the members so appointed.** All members shall serve at the pleasure of their respective appointing authority.” (Minn. Stat. § 360.063, subd. 3(b).)*
- The Chair must be someone “in addition” to the Board
 - *The Chair must be elected by a majority of the Board Members (at least 8 members), i.e., not a majority of the quorum or a lesser number.*
 - *If a voting JAZB member appointed by a municipality or the MAC is selected as chairperson, the municipality or MAC must formally appoint a new voting member.*
 - *No other criteria are stated.*
- Nominations/Voting



Agenda

- Welcome and Agenda Overview
- Board Member Introductions
- JAZB Purpose & Role
- Selection of Chairperson
- **Organizational Logistics**
- Goals for the Crystal Airport JAZB
- Elements of an Airport Zoning Ordinance
- Airport Zoning Procedural Steps
- Initial Meeting Plan
- Public Comments
- Adjourn



Organizational Logistics

- Meeting Organization
 - Robert's Rules of Order
 - Quorum = majority of JAZB membership necessary to take action (8 of 14/15 members)
 - All votes will be taken by majority vote
- Motion to adopt
- Identification of alternate members encouraged!



Organizational Logistics

- Meeting location
- Meeting day/time
- Communications
 - Agenda posted one week before meeting
 - Relevant materials will be posted to JAZB page on MAC website
 - MAC is launching new website in November
- Other items



Agenda

- Welcome and Agenda Overview
- Board Member Introductions
- JAZB Purpose & Role
- Selection of Chairperson
- Organizational Logistics
- **Goals for the Crystal Airport JAZB**
- Elements of an Airport Zoning Ordinance
- Airport Zoning Procedural Steps
- Initial Meeting Plan
- Public Comments
- Adjourn



Goals for the Crystal Airport JAZB

- Develop an Airport Zoning Ordinance for review and approval by the MnDOT Commissioner of Transportation
- Seek to develop an Airport Zoning Ordinance that achieves a reasonable level of safety while allowing for compatible community use and development
- Ensure that the Airport Zoning Ordinance is developed in a manner that includes meaningful stakeholder engagement



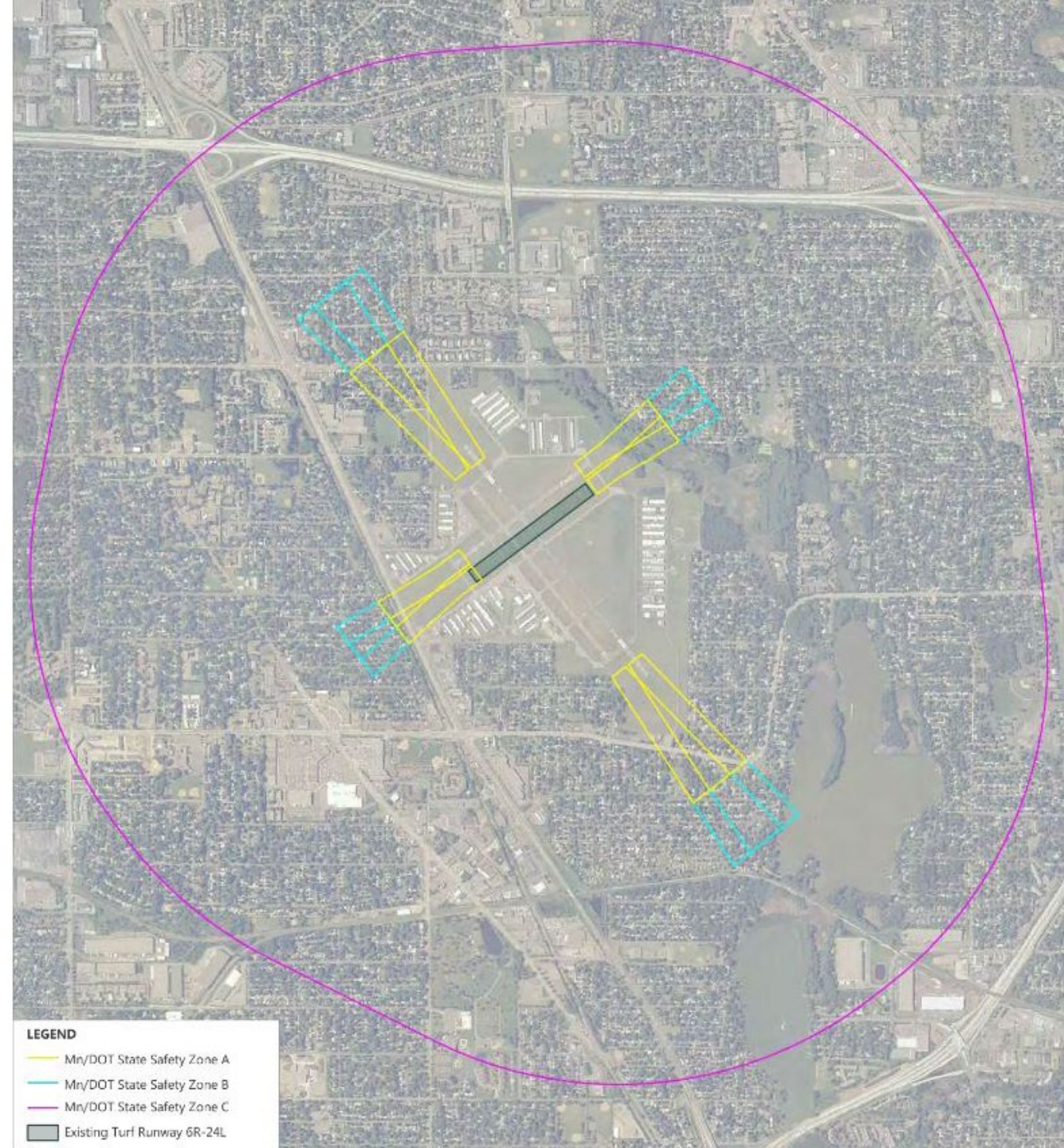
Agenda

- Welcome and Agenda Overview
- Board Member Introductions
- JAZB Purpose & Role
- Selection of Chairperson
- Organizational Logistics
- Goals for the Crystal Airport JAZB
- **Elements of an Airport Zoning Ordinance**
- Airport Zoning Procedural Steps
- Initial Meeting Plan
- Public Comments
- Adjourn



Elements of an Airport Zoning Ordinance

- Two separate elements
 - Land use restrictions
 - Structure/object height restrictions
- Existing Safety Zones A, B, and C were adopted by the JAZB in 1983.
- Under the 1983 ordinance:
 - Land uses are restricted out to 6,200 feet from each runway end (extent of Safety Zone C).
 - Numerous residential lots are exempted from land use zoning restrictions as “Existing Residential Neighborhoods”.

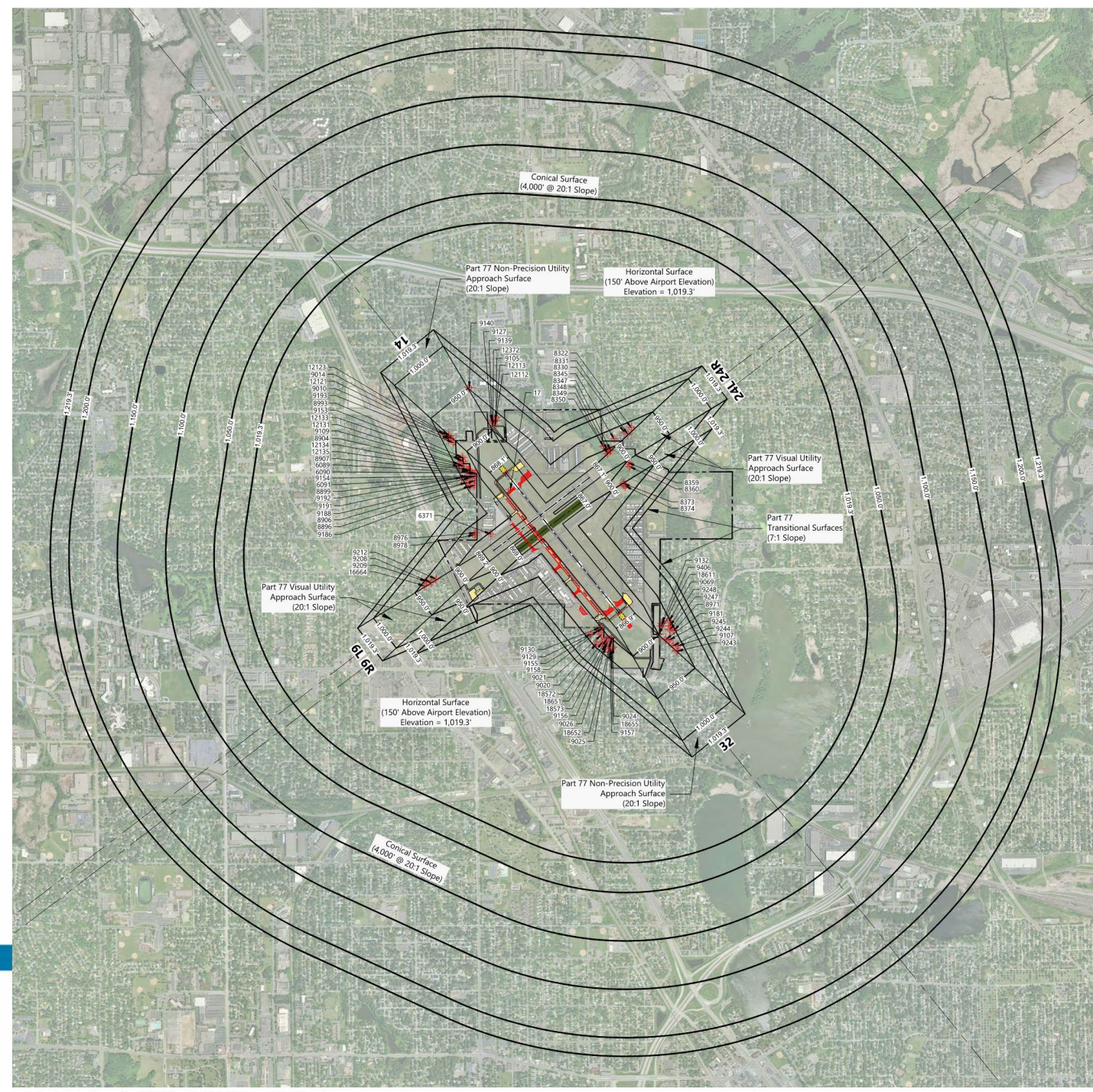


LEGEND

- Mny/DOT State Safety Zone A
- Mny/DOT State Safety Zone B
- Mny/DOT State Safety Zone C
- Existing Turf Runway 6R-24L

Elements of an Airport Zoning Ordinance

- Structure/object height zoning restrictions are typically based on Federal Aviation Regulations (FAR) Part 77 airspace surfaces.
- Under the 1983 ordinance, airspace obstruction zoning restrictions apply:
 - Up to 1 ½ miles beyond the perimeter of Airport boundary, and
 - In the approach zone up to 10,200 feet beyond the perimeter of the Airport boundary.

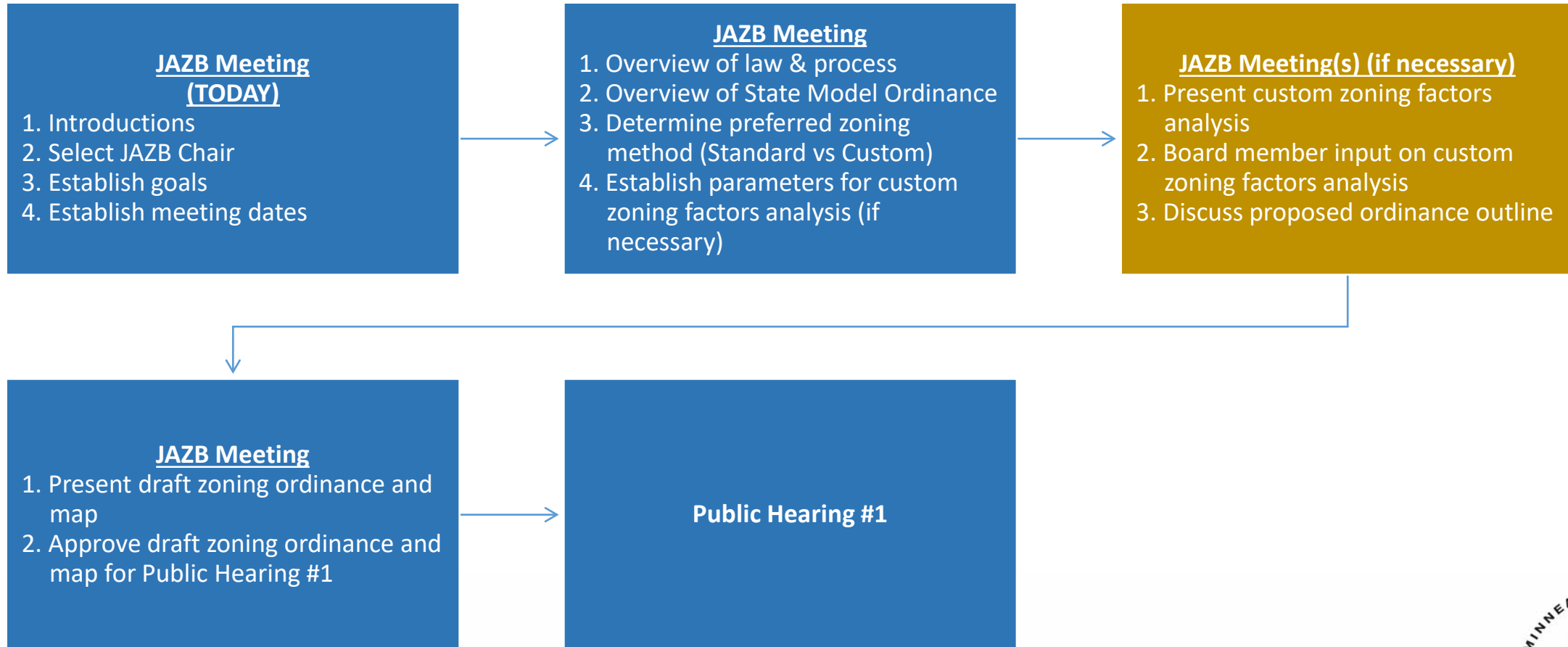


Agenda

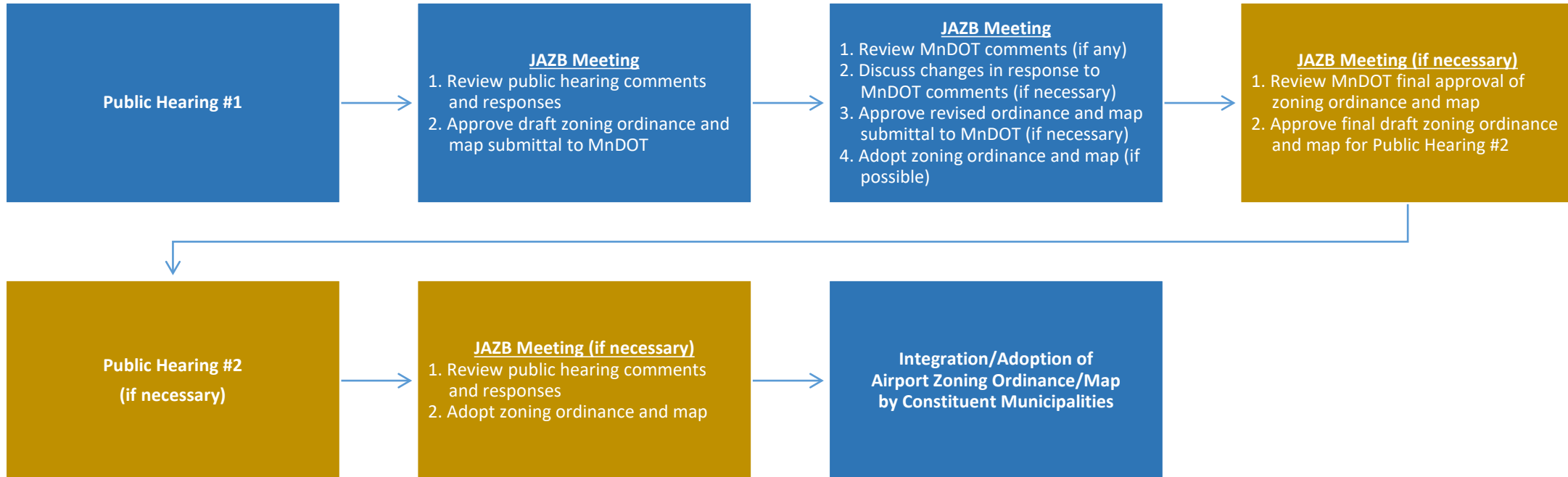
- Welcome and Agenda Overview
- Board Member Introductions
- JAZB Purpose & Role
- Selection of Chairperson
- Organizational Logistics
- Goals for the Crystal Airport JAZB
- Elements of an Airport Zoning Ordinance
- **Airport Zoning Procedural Steps**
- Initial Meeting Plan
- Public Comments
- Adjourn



Airport Zoning Procedural Steps



Airport Zoning Procedural Steps (continued)



Agenda

- Welcome and Agenda Overview
- Board Member Introductions
- Overview of JAZB Purpose & Role
- Selection of Chairperson
- Organizational Logistics
- Goals for the Crystal Airport JAZB
- Elements of an Airport Zoning Ordinance
- Airport Zoning Procedural Steps
- **Initial Meeting Plan**
- Public Comments
- Adjourn



Initial Meeting Plan

JAZB Meeting 1 (TODAY)

1. Introductions
2. Select JAZB Chair
3. Establish goals
4. Establish meeting dates

JAZB Meeting 2 (NOVEMBER 16 at 10 A.M.)

1. Overview of law & process
2. Overview of State Model Ordinance
3. Determine preferred zoning method (Standard vs Custom)
4. Establish parameters for custom zoning factors analysis (if necessary)

JAZB Meeting 3 (EARLY 2022) Agenda TBD



Agenda

- Welcome and Agenda Overview
- Board Member Introductions
- Overview of JAZB Purpose & Role
- Selection of Chairperson
- Organizational Logistics
- Goals for the Crystal Airport JAZB
- Elements of an Airport Zoning Ordinance
- Airport Zoning Procedural Steps
- Initial Meeting Plan
- **Public Comments**
- Adjourn



Agenda

- Welcome and Agenda Overview
- Board Member Introductions
- Overview of JAZB Purpose & Role
- Selection of Chairperson
- Organizational Logistics
- Goals for the Crystal Airport JAZB
- Elements of an Airport Zoning Ordinance
- Airport Zoning Procedural Steps
- Initial Meeting Plan
- Public Comments
- **Adjourn**

