6 - Appendices

Appendix A: Operational Needs and Performance Documentation 6-A

Appendix B: Runway Exit Distance Analysis 6-B

Appendix C: Stream Relocation Technical Documentation 6-C

Appendix D: Air Quality, Greenhouse Gas, and Noise Analysis 6-D

Appendix E: IPaC, Bat Habitat Assessment, and USFWS Documentation 6-E

Appendix F: Farmland Documentation 6-F

Appendix G: Phase I Environmental Site Assessment (Hazardous Materials) 6-G

Appendix H: Cultural Resources 6-H

Appendix I: Wetland Delineation and Correspondence 6-I

Appendix J: Agency Meeting Documentation and Scoping Comments 6-J

Appendix K: Public Engagement Documentation 6-K

Appendix L: State Environmental Assessment Worksheet 6-L

APPENDIX G:
PHASE I ENVIRONMENTAL SITE ASSESSMENT (HAZARDOUS MATERIALS)

Phase I Environmental Site Assessment

Airlake Airport – Runway Improvements Area

8140 220th Street West

Lakeville, Dakota County, Minnesota

September 30, 2022

Terracon Project No. MP227022

Prepared for:
Metropolitan Airports Commission
Minneapolis, Minnesota

Prepared by:
Terracon Consultants, Inc.
Saint Paul, Minnesota

terracon.com

Terracon

Environmental • Facilities • Geotechnical • Materials

September 30, 2022

Metropolitan Airports Commission
6040 28th Ave S
Minneapolis, MN 55450-2701

Attn: Eric Gilles

Re: Phase I Environmental Site Assessment
Airlake Airport – Runway Improvements Area
8140 220th Street West
Lakeville, Dakota County, Minnesota
Terracon Project No. MP227022

Dear Mr. Gilles:

Terracon Consultants, Inc. (Terracon) is pleased to submit the enclosed Phase I Environmental Site Assessment (ESA) report for the above-referenced Site. This assessment was performed in accordance with our Professional Services Authorization (PSA) number 41003 PS dated June 16, 2022.

We appreciate the opportunity to be of service to you on this project. In addition to Phase I services, our professionals provide geotechnical, environmental, construction materials, and facilities services on a wide variety of projects locally, regionally and nationally. For more detailed information on all of Terracon's services please visit our website at www.terracon.com. If there are any questions regarding this report or if we may be of further assistance, please do not hesitate to contact us.

Sincerely,
Terracon Consultants, Inc.

Zachary J. Ford
Field Scientist

Mark S. Miller
Senior Project Manager

Attachments

TABLE OF CONTENTS

Page No.

EXECUTIVE SUMMARY ..... **i**
Findings and Opinions i
Significant Data Gaps v
Conclusions v
Recommendations vi
Item of Environmental Note vi
1.0 INTRODUCTION **1**
1.1 Site Description 1
1.2 Scope of Services 1
1.3 Standard of Care 2
1.4 Additional Scope Limitations, ASTM Deviations and Data Gaps 2
1.5 Reliance 3
1.6 Client Provided Information 3
2.0 PHYSICAL SETTING **4**
3.0 HISTORICAL USE INFORMATION **6**
3.1 Historical Topographic Maps, Aerial Photographs, Sanborn Maps 6
3.2 Historical City Directories 8
3.3 Site Ownership 10
3.4 Title Search 10
3.5 Environmental Liens and Activity and Use Limitations 10
3.6 Interviews Regarding Current and Historical Site Uses 10
3.7 Prior Report Review 11
4.0 RECORDS REVIEW **11**
4.1 Federal and State/Tribal Databases 11
4.2 Local Agency Inquiries 20
5.0 SITE RECONNAISSANCE **20**
5.1 General Site Information 20
5.2 Overview of Current Site Occupants and Operations 21
5.3 Site Observations 21
6.0 ADJOINING PROPERTY RECONNAISSANCE **23**
7.0 ADDITIONAL SERVICES **24**
8.0 DECLARATION **24**

APPENDICES

APPENDIX A Exhibit 1 - Topographic Map, Exhibit 2 - Site Diagram, Exhibit 3 – Parent Tract Diagram
APPENDIX B Site Photographs
APPENDIX C Historical Documentation and User Questionnaire
APPENDIX D Environmental Database Information
APPENDIX E Credentials
APPENDIX F Description of Terms and Acronyms

EXECUTIVE SUMMARY

This Phase I Environmental Site Assessment (ESA) was performed in accordance with our Professional Services Authorization (PSA) number 41003 PS dated June 16, 2022, and was conducted consistent with the procedures included in ASTM E1527-13, *Standard Practice for Environmental Site Assessments: Phase I Environmental Site Assessment Process*. The ESA was conducted under the supervision or responsible charge of Mark S. Miller, Environmental Professional. Zachary J. Ford performed the Site reconnaissance on September 21, 2022.

Findings and Opinions

A summary of findings is provided below. It should be recognized that details were not included or fully developed in this section, and the report must be read in its entirety for a comprehensive understanding of the items contained herein.

Site Description and Use

The site is composed of approximately 164 acres (the "Site") of the larger approximately 580-acre Airlake Airport facility (the Parent Tract). The Parent Tract, including the Site, is addressed as 8140 220th Street West in Lakeville, Dakota County, Minnesota. The Site consists of one airport runway, multiple taxiways, one shelter, two sheds, landscaped areas, a portion of a trout stream tributary, portions of Cedar Avenue and 225th Street West, and possible wetland areas. Airlake Airport is operated by the Metropolitan Airport Commission (MAC).

Historical Information

Based on a review of available historical information, the Site consisted of three farmsteads, agricultural cropland, Hamburg Avenue, Cedar Avenue, and 225th Street West from at least 1937. By at least 1957, a possible single-family residential building and garage appear near the southeast corner. All but one of the structures associated with one of the three aforementioned farmsteads, the farmstead located in the southern portion of the Site, no longer appears. By at least 1970, a runway, a communications tower, and two buildings associated with the runway appear in the central portion of the Site. Hamburg Avenue and a second of the three aforementioned farmsteads no longer appear, leaving one of the three farmsteads remaining. By at least 1978, two office/warehouse buildings appear in the northwest corner. By at least 1984, two additional commercial buildings appear in the northwest corner. A drive lane and landing strip lights appear at the southeastern end of the runway. A stream appears in the north-northwestern portion of the Site. By at least 1987, a taxiway for airplanes appears north of the runway. A shed appears near the western border. One of the buildings associated with the runway initially identified by at least 1970 no longer appears. The remaining farmstead and single-family residential building and garage in the southeast corner no longer appear. A shed appears in the southeastern portion of the Site. By at least 2006, an additional taxiway appears south of the runway and the four commercial buildings in the northwest corner of the Site no longer appear. By at least 2017, a shelter appears in the north central portion of the Site. The only remaining

structures on the Site consist of the 2017 shelter, and the two sheds which appeared in at least 1987, making the Site consistent with present day.

The area to the north of the Site, consisted of agricultural cropland, Hamburg Avenue with Cedar Avenue beyond from at least 1937. By at least 1970, one apparent hangar appears on the Parent Tract. A portion of 220th Street West appears, which is followed by an office/warehouse building and a rail spur. By at least 1978, two commercial buildings appear and an office/warehouse building appears to the northwest on the Parent Tract. Two additional office/warehouse buildings appear following 220th Street West. By at least 1984, a graded area, a pond, a stream, and an additional commercial building appear on the Parent Tract. An additional office/warehouse building appears following 220th Street West. By at least 1987, numerous airplane hangars appear in the area that was previously graded, portions of the taxiway appears, and the pond no longer appears on the Parent Tract. In the 1990's, additional airplane hangars appear on the Parent Tract. By at least 2006, additional airplane hangars appear on the Parent Tract, and the buildings between the taxiway and 220th Street West no longer appear with the exception of one commercial building. By at least 2010, a hangar/garage building appears on the Parent Tract. By at least 2017, an office/warehouse building appears north of the eastern portion of the Site, making the area consistent with present day.

The area to the east of the Site consisted of agricultural cropland and 225th Street West since at least 1937, making the area consistent with present day.

The area to the south of the Site consisted of agricultural cropland, the Vermillion River, three farmsteads, Cedar Avenue, Hamburg Avenue, and 225th Street West from at least 1937. By at least 1970, Hamburg Avenue appears abandoned on the Parent Tract. By at least 1987, one of the farmsteads no longer appears. By 2006, drive lanes appear south of the western portion of the Site on the Parent Tract. By at least 2019, a concrete pad appears south of the western portion of the Site on the Parent Tract. By at least 2021, four additional hangars appear south of the western portion of the Site on the Parent Tract, making the area consistent with present day.

The area to the west of the Site consisted of Highview Avenue, a rail line, and agricultural cropland from at least 1937. By at least 1970, a natural gas line service station appears to the southwest between the rail line and Highview Avenue, making the area consistent with present day.

Records Review

Regulatory database information was provided by Environmental Data Resources, Inc. (EDR), a contract information service company, and inquiries were made with local government agencies for information related to RECs.

The Site, as part of the Airlake Airport Parent Tract, is identified as Lakeville Police Gun Range in the Brownfields, Site Remediation Section (SRS), Voluntary Investigation and Cleanup (VIC) and What's In My Neighborhood (WIMN) databases; as Shooting Range in the SRS database; as Lejeune Bolt Co in the Manifest, Environmental Compliance History Online (ECHO), Resource

Conservation Recovery Act Non-Generating / No Longer Regulated (RCRA NonGen / NLR), and WIMN databases; and as Watkins Pattern Co in the RCRA – Very Small Quantity Generator (RCRA-VSQG) and WIMN databases. The Lejeune Bolt Co and Watkins Pattern Co facilities no longer exist at the Site.

According to a Minnesota Pollution Control Agency (MPCA) Site Closure Peer Review document dated September 23, 2015, the Lakeville Police Gun Range / Shooting Range (the Range) is located southeast of the intersection of Cedar Avenue and 225th Street West, which is located on the Site. The Range was leased to the City of Lakeville Police Department and the Dakota County Sheriff's Department for use as a small arms target shooting range. The two law enforcement agencies discontinued use of the Range in October 2009, and initiated environmental investigation activities in November 2010. Environmental investigation results indicated levels of lead and, to a lesser extent arsenic, in soils above MPCA action levels at the Range, with the highest concentrations found in the soil berm that formed the backdrop for the target setup area. Lead concentrations were reported up to 10,200 mg/kg, which exceeded the MPCA Residual Soil Reference Value (SRV) of 300 mg/kg. Arsenic concentrations were above the MPCA Residential SRV of 9 mg/kg in the berm area but not elsewhere. Surface water samples collected from the wetland area during this investigation stage indicated lead concentrations at 19.9 micrograms per liter (µg/L) with respect to the Minnesota's site-specific Class 2B surface water chronic standard of 19 µg/L.

Response action activity took place at the Range in 2012 and consisted of excavation of metals-impacted soils, sampling for toxicity characteristic leaching procedure (TCLP) hazardous waste characterization, and subsequent non-hazardous landfill disposal. The finished excavation was sampled to confirm removal of impacted materials, and groundwater monitoring wells were installed near the former berm and in the wetland areas to test for groundwater and surface water impacts. Successive sampling rounds completed for groundwater samples from the wells indicated that groundwater and surface water impacts are not occurring.

MPCA VIC staff review of environmental investigation and response action documents prepared by the Voluntary Response Party's (VRP's) consultant subsequently led to the issuance of a No Further Action Letter for the Range dated February 7, 2013. The Site Assessment project number for the Range (SA225) was closed on July 30, 2015.

The residual impacts, based on the closure of the VIC and Site Assessment listings at the former Lakeville Police Gun Range / Shooting Range represents, a controlled recognized environmental condition (CREC) to the Site.

The former Watkins Pattern Co, which was located in the northwest portion on the Site, is identified as an industrial pattern manufacturer, which had a very small quantity generator permit for hazardous wastes. According to WIMN, very small quantity generators produce 220 pounds or less of hazardous waste, and less than 2.2 pounds of acute hazardous waste per month.

Indications of violations and/or releases were not identified. Based on regulatory status, the Watkins Pattern Co facility does not represent a REC to the Site.

The former Lejeune Bolt Co, which was located in the northwest portion on the Site, was assigned a small to minimal quantity generator hazardous waste permit. Indications of violations and/or releases were not identified. Based on regulatory status, the Lejeune Bolt Co facility does not represent a REC to the Site.

The north-adjacent and up-gradient facility located on the Parent Tract, is identified as Air Trek North in the RCRA-SQG and WIMN databases; as Aircraft Resource Center in the Minnesota Enforcement Log (ENF), LUST, Manifest, NPDES, SRS, UST, RCRA-VSQG, and WIMN databases; as North Memorial Air Care 1 in the RCRA-VSQG and WIMN databases; and as Twin Cities Aviation in the WIMN database.

Aircraft Resource Center is assigned MPCA Tank Site TS0001322 in association with one removed 12,000-gallon aviation gasoline UST, two removed 12,000-gallon gasoline USTs, one active 12,000-gallon jet fuel UST installed in 1990, and one active 12,000-gallon aviation gasoline UST installed in 1990.

MPCA Leak Site LS0003161 is assigned to the facility in association with a release of aviation gas discovered on August 29, 1990. According to a 1995 Hydrologic Site Review, a total of five groundwater monitoring wells were installed at the leak site, with one well in the upgradient and the other four in the downgradient from the excavation area, which was located on the northern border of the Site. “No Benzene, Ethylbenzene, Toluene and Xylene (BTEX) above the Minnesota Department of Health (MDH) Recommended Allowable Limits (RALs) were ever recorded from any of the existing monitoring wells to date.” LS0003161 was assigned closure on October 23, 1995 based on the information provided in the 1995 Hydrologic Site Review. Based on the proximity of LS003161 to the Site and a lack of soil vapor sampling in the area, the potential for impacts to remain in the vicinity of the leak site represents a REC to the Site.

MPCA Leak Site LS0014651 is assigned to the facility in association with a release of aviation gas and jet fuel discovered on March 1, 2002. According to an Investigation Report Form dated July 27, 2005, Soil samples collected from two borings detected concentrations of DRO, GRO, and VOCs in soil samples collected from 12 to 16 feet and 16 to 20 feet. Groundwater samples collected naphthalene at concentrations of 1.1 parts per billion (ppb), DRO at 4.0 parts per million (ppm), and GRO at 0.580 ppm. Soil vapor investigation was not conducted. LS0014651 is located north-adjacent to the Site. Based on the proximity of LS0014651 to the Site and a lack of soil vapor sampling in the area, the identified impacts represent a REC to the Site.

The remaining facilities listed in the database report do not appear to represent RECs to the Site at this time based upon regulatory status, apparent topographic gradient, and/or distance from the Site.

Mr. Michael Meyer, Fire Chief of the Lakeville Fire Department, stated that the Lakeville Fire Department provides fire protection to the airport and has foam capable trucks. According to Mr. Meyer, the Lakeville Fire Department has used the Enforcer brand Firebull F3 Fluorine Free Foam for the past five years. The product website states that Firebull F3 holds third party verification of concentrate free from PFOS and other PFAS. He stated that the Lakeville Fire Department has not used foam at the airport in the past 12 years.

Site Reconnaissance

During the Site reconnaissance, Terracon observed the Site to consist of one airport runway, multiple taxiways, a shelter, landscaped areas, a possible wetland area, an ephemeral trout stream tributary, 225th Street West, and Cedar Avenue. Terracon observed one natural gas pipeline marker and three petroleum pipeline markers. Evidence of RECs were not observed during the Site reconnaissance.

Adjoining Properties

To the north of the Site is 220th Street West followed by a commercial building with no tenants of readily apparent environmental concern (8415 220th Street West), C-P Flexible Packaging (8235 220th Street West), and Menasha Corporation (8085 220th Street West); the Parent Tract occupied by grass land, Airlake Airport Maintenance Building (8140 220th Street West), North Memorial Aircare Lakeville, Waypoint Flight Services and Aloft Aviation, Wentworth Aircraft, Inc., and numerous aircraft hangars; and Menasha (22202 Cedar Avenue). To the east of the Site is 225th Street West and agricultural cropland. To the south of the Site is a rail line, vacant grass land, four hangars, agricultural cropland, 225th Street West, Lao Buddhist Temple of Minnesota (22605 Cedar Avenue), Cedar Avenue, wooded land and Vermillion River. To the west of the Site is Highview Avenue, a rail line, a natural gas pipeline station, agricultural cropland, and undeveloped vacant land. Indications of RECs were not observed with the adjoining properties.

Significant Data Gaps

Significant data gaps were not identified during the course of this Phase I Environmental Site Assessment.

Conclusions

We have performed a Phase I ESA consistent with the procedures included in ASTM Practice E 1527-13 at 8140 220th Street West in Lakeville, Dakota County, Minnesota, the Site. The following Recognized Environmental Conditions (RECs) or Controlled RECs (CRECs) were identified in connection with the Site:

- **Closed VIC and Site Assessment Listings on-Site:** The former Lakeville Police Gun Range / Shooting Range area in the southeastern corner of the Site was opened in response to elevated levels of lead and arsenic identified in soil, surface water, and groundwater. Response actions took place which resulted in the removal of impacted soils and installation of groundwater monitoring wells.

Sampling of the groundwater monitoring wells indicated that groundwater and surface water impacts are not occurring. The residual impacts, based on the subsequent closure of the VIC and Site Assessment listings at the former Lakeville Police Gun Range / Shooting Range, represents a CREC to the Site.

- **Adjacent Leak Sites With Remaining Impacts:** The north-adjacent and up-gradient facility is assigned leak site LS0003161 in association with a release of aviation gas discovered in 1990, later closed in 1995. LS0014651 is also assigned to the facility in association with a release of aviation gas and jet fuel discovered in 2002, later closed in 2005. GRO, DRO, and VOCs were detected in soil samples collected from 12 to 20 feet. Naphthalene, DRO, and GRO was detected in groundwater samples collected. Soil vapor sampling was not completed in association with either leak site. Based on the proximity of the remaining impacts to the Site and the lack of soil vapor sampling conducted, these releases represent a REC to the Site.

Recommendations

Based on the scope of services, limitations, and conclusions of this assessment, Terracon does not recommend additional actions.

Item of Environmental Note

It should be noted that per- and polyfluoroalkyl substances (PFAS) is not anticipated to be a concern at Airlake Airport. Airlake is a general aviation airport and does not have on-Site firefighting capabilities, therefore, it does not have aqueous film-forming foam (AFFF) inventory. AFFF is known to include PFAS. In addition, there are no tenant hangar fire suppression systems that contain AFFF. Therefore, unlike some other commercial airports, Airlake Airport is not expected to have PFAS impacts associated with airport operations. Furthermore, emergency response activities at the airport are provided by the Lakeville Fire Department, which indicated that they have not utilized foam at the airport for at least the past 12 years (the period of time reviewed for past activity). In addition, they now utilize a fluorine-free (non-PFAS containing) foam for fire suppression of fuel fires.

1.0 INTRODUCTION

1.1 Site Description

Site Name	Airlake Airport – Runway Improvements Area
Site Location/Address	8140 220th Street West, Lakeville, Dakota County, Minnesota
Land Area	Approximately 164 acres
Site Improvements	One airport runway, associated taxiways, landscaped areas, a trout stream tributary, portions of Cedar Avenue and 225th Street West, possible wetland areas, and agricultural land
Anticipated Future Site Use	Continued use as current development/use
Reason for the ESA	Runway Reconstruction and Extension to 4,850 feet

The location of the Site is depicted on Exhibit 1 of Appendix A, which was reproduced from a portion of the USGS 7.5-minute series topographic map. The Site and adjoining properties are depicted on the Site Diagram, which is included as Exhibit 2 of Appendix A. Acronyms and terms used in this report are described in Appendix F.

1.2 Scope of Services

This Phase I ESA was performed in accordance with our Professional Services Authorization (PSA) number 41003 PS dated June 16, 2022, and was conducted consistent with the procedures included in ASTM E1527-13, *Standard Practice for Environmental Site Assessments: Phase I Environmental Site Assessment Process*. The purpose of this ESA was to assist the client in developing information to identify RECs in connection with the Site as reflected by the scope of this report. This purpose was undertaken through user-provided information, a regulatory database review, historical and physical records review, interviews, including local government inquiries, as applicable, and a visual noninvasive reconnaissance of the Site and adjoining properties. Limitations, ASTM deviations, and significant data gaps (if identified) are noted in the applicable sections of the report.

ASTM E1527-13 contains a new definition of "migrate/migration," which refers to “the movement of hazardous substances or petroleum products in any form, including, for example, solid and liquid at the surface or subsurface, and vapor in the subsurface.” By including this explicit reference to migration in ASTM E1527-13, the Standard clarifies that the potential for vapor migration should be addressed as part of a Phase I ESA. This Phase I ESA has considered vapor migration in evaluation of RECs associated with the Site.

1.3 Standard of Care

This ESA was performed in accordance with generally accepted practices of this profession, undertaken in similar studies at the same time and in the same geographical area. We have endeavored to meet this standard of care, but may be limited by conditions encountered during performance, a client-driven scope of work, or inability to review information not received by the report date. Where appropriate, these limitations are discussed in the text of the report, and an evaluation of their significance with respect to our findings has been conducted.

Phase I ESAs, such as the one performed at this Site, are of limited scope, are noninvasive, and cannot eliminate the potential that hazardous, toxic, or petroleum substances are present or have been released at the Site beyond what is identified by the limited scope of this ESA. In conducting the limited scope of services described herein, certain sources of information and public records were not reviewed. It should be recognized that environmental concerns may be documented in public records that were not reviewed. No ESA can wholly eliminate uncertainty regarding the potential for RECs in connection with a property. Performance of this practice is intended to reduce, but not eliminate, uncertainty regarding the potential for RECs. No warranties, express or implied, are intended or made. The limitations herein must be considered when the user of this report formulates opinions as to risks associated with the Site or otherwise uses the report for any other purpose. These risks may be further evaluated – but not eliminated – through additional research or assessment. We will, upon request, advise you of additional research or assessment options that may be available and associated costs.

1.4 Additional Scope Limitations, ASTM Deviations and Data Gaps

Based upon the agreed-on scope of services, this ESA did not include subsurface or other invasive assessments, vapor intrusion assessments or indoor air quality assessments (i.e. evaluation of the presence of vapors within a building structure), business environmental risk evaluations, or other services not particularly identified and discussed herein. Credentials of the company (Statement of Qualifications) have not been included in this report but are available upon request. Pertinent documents are referred to in the text of this report, and a separate reference section has not been included. Reasonable attempts were made to obtain information within the scope and time constraints set forth by the client; however, in some instances, information requested is not, or was not, received by the issuance date of the report. Information obtained for this ESA was received from several sources that we believe to be reliable; nonetheless, the authenticity or reliability of these sources cannot and is not warranted hereunder. This ESA was further limited by the following:

- At the issuance of this report, a response had not been received from the Dakota County Environmental Department.
- Terracon requested further information regarding nearby leak sites from the MPCA, but as of the time of issuance of this report, responses were not received.

- At the direction of the client, a title search was not included as part of the scope of services. Unless notified otherwise, we assume that the client is evaluating this information outside the scope of this report.

An evaluation of the significance of limitations and missing information with respect to our findings has been conducted, and where appropriate, significant data gaps are identified and discussed in the text of the report. However, it should be recognized that an evaluation of significant data gaps is based on the information available at the time of report issuance, and an evaluation of information received after the report issuance date may result in an alteration of our conclusions, recommendations, or opinions. We have no obligation to provide information obtained or discovered by us after the issuance date of the report, or to perform any additional services, regardless of whether the information would affect any conclusions, recommendations, or opinions in the report. This disclaimer specifically applies to any information that has not been provided by the client.

This report represents our service to you as of the report date and constitutes our final document; its text may not be altered after final issuance. Findings in this report are based upon the Site's current utilization, information derived from the most recent reconnaissance and from other activities described herein; such information is subject to change. Certain indicators of the presence of hazardous substances or petroleum products may have been latent, inaccessible, unobservable, or not present during the most recent reconnaissance and may subsequently become observable (such as after Site renovation or development). Further, these services are not to be construed as legal interpretation or advice.

1.5 Reliance

This ESA report is prepared for the exclusive use and reliance of Metropolitan Airports Commission. Use or reliance by any other party is prohibited without the written authorization of Metropolitan Airports Commission and Terracon Consultants, Inc. (Terracon).

Reliance on the ESA by the client and all authorized parties will be subject to the terms, conditions and limitations stated in the proposal, ESA report, and Terracon's Agreement. The limitation of liability defined in the Agreement is the aggregate limit of Terracon's liability to the client and all relying parties.

Continued viability of this report is subject to ASTM E1527-13 Sections 4.6 and 4.8. If the ESA will be used by a different user (third party) than the user for whom the ESA was originally prepared, the third party must also satisfy the user's responsibilities in Section 6 of ASTM E1527-13.

1.6 Client Provided Information

Prior to the Site visit, Eric Gilles, client's representative, was asked to provide the following user questionnaire information as described in ASTM E1527-13 Section 6.

Client Questionnaire Responses

Client Questionnaire Item	Client Did Not Respond	Client's Response	
		Yes	No
Specialized Knowledge or Experience that is material to a REC in connection with the Site.			X
Actual Knowledge of Environmental Liens or Activity Use Limitations (AULs) that may encumber the Site.			X
Actual Knowledge of a Lower Purchase Price because contamination is known or believed to be present at the Site.			X
Commonly Known or Reasonably Ascertainable Information that is material to a REC in connection with the Site.			X
Obvious Indicators of Contamination at the Site.			X

Terracon's consideration of the client provided information did not identify RECs. A copy of the questionnaire is included in Appendix C.

2.0 PHYSICAL SETTING

Physical Setting Information		Source
Topography		
Site Elevation	Approximately 940 to 960 feet above sea level	USGS Topographic Map, Farmington, Minnesota Quadrangle, 2019 (Appendix A)
Topographic Gradient	Relatively flat area with general gradient towards the southeast	
Closest Surface Water	Vermillion River, approximately 450 feet southeast of the Site.	
Soil Characteristics		
Soil Type	Waukegan silt loam; Ostrander loam; Marshan silty clay loam; Wadena loam; Urban land – Waukegan complex; Anthroportic Udorthents; Kennebec silt loam; Estherville sandy loam; Kanaranzi loam; Mayer loam, swales; Klinger silt loam	Dakota County, MN USDA-NRCS Web Soil Survey accessed September 12, 2022
Description	Waukegan silt loam: Well drained silt loam to gravelly sand with 0 to 6 percent slopes. Ostrander loam: Well drained loam with 1 to 12 percent slopes.	

Physical Setting Information		Source
	Marshan silty clay loam: Poorly drained silty clay loam to loam to sand with 0 to 2 percent slopes. Wadena loam: Well drained loam to gravelly loamy coarse sand with 2 to 6 percent slopes. Urban land – Waukegan complex: Well drained silt loam to gravelly sand with 0 to 1 percent slopes. Anthroportic Udorthents: Moderately well drained loam with 2 to 9 percent slopes. Kennebec silt loam: Moderately well drained silt loam with 0 to 2 percent slopes. Estherville sandy loam: Somewhat excessively drained sandy loam to gravelly loamy coarse sand with 2 to 6 percent slopes. Kanaranzi loam: Well drained loam to silt loam to loamy sand to coarse sand with 2 to 6 percent slopes. Mayer loam swales: Very poorly drained loam to gravelly loamy sand with 0 to 2 percent slopes. Klinger silt loam: Somewhat poorly drained silt loam to loam with 1 to 5 percent slopes.	
Geology/Hydrogeology		
Formation	Prairie du Chien Group	University of Minnesota, Minnesota Geological Survey, County Atlas Series, Atlas C-6, Plate 2 of 9, Bedrock Geology, 1990
Description	Commonly thin bedded and sandy or oolitic, and contains thin beds of sandstone and chert.	
Estimated Depth to First Occurrence of Groundwater	Approximately 10 to 35 feet below ground surface (bgs)	University of Minnesota, Minnesota Geological Survey, County Atlas Series, Atlas C-6, Plate 5 of 9, Quaternary Hydrogeology, 1990
*Hydrogeologic Gradient	To the east, based on a Progress Report dated December 1991, prepared by Wenck Associates for a facility on the Parent Tract.	

* The groundwater flow direction and the depth to shallow, unconfined groundwater, if present, would likely vary depending upon seasonal variations in rainfall and other hydrogeological features. Without the benefit of on-Site groundwater monitoring wells surveyed to a datum, groundwater depth and flow direction beneath the Site cannot be directly ascertained.

3.0 HISTORICAL USE INFORMATION

Terracon reviewed the following historical sources to develop a history of the previous uses of the Site and surrounding area, in order to help identify RECs associated with past uses. Copies of selected historical documents are included in Appendix C.

3.1 Historical Topographic Maps, Aerial Photographs, Sanborn Maps

Readily available historical USGS topographic maps, selected historical aerial photographs (at approximately 10- to 15-year intervals) and historical fire insurance maps produced by the Sanborn Map Company were reviewed to evaluate land development and obtain information concerning the history of development on and near the Site. Reviewed historical topographic maps, aerial photographs and Sanborn maps are summarized below.

Historical fire insurance maps produced by the Sanborn Map Company were requested from EDR to evaluate past uses and relevant characteristics of the Site and surrounding properties. Based upon inquiries to the above-listed Sanborn provider, Sanborn maps were not available for the Site.

- Topographic maps:
  - Prior Lake, Minnesota: **1957** (1: 62,500)
  - Farmington, Minnesota: **1957** (1: 62,500), **1974, 1993, 2013, 2016, 2019** (1: 24,000)
  - New Market, Minnesota: **1974, 2013, 2016, 2019** (1: 24,000)
  - Orchard Lake, Minnesota: **1974, 1993, 2013, 2016, 2019** (1: 24,000)
  - Castle Rock, Minnesota: **1974, 2013, 2016, 2019** (1: 24,000)
- Aerial photographs:
  - USDA: **1937, 1940, 1951, 1957, 1964, 1970** (1" = 1,000')
  - MC: **1978, 1984, 1987** (1" = 1,000')
  - USGS/DOQQ: **1991** (1" = 1,000')
  - State\MN_1997: **1997** (1" = 1,000')
  - USDA/NAIP: **2006, 2010, 2013, 2017** (1" = 1,000')

Historical Maps and Aerial Photographs

Direction	Description
Site	Three farmsteads, agricultural cropland, Hamburg Avenue, Cedar Avenue, 225th Street West (1937-1951); a possible single-family residential building and garage appear near the southeast corner, all but one of the structures associated with a farmstead in the southern portion no longer appear (1957-1964); a runway, a communications tower, and two buildings associated with the runway appear in the central portion, Hamburg Avenue and one farmstead no longer appears on the Site (1970); two office/warehouse buildings appear in the northwest corner (1978); two additional commercial buildings appear in the northwest corner, a drive lane, and landing strip lights appear at the southeastern end of the runway, a stream appears in the north-northwestern portion (1984); a taxiway for airplanes appears north of the runway, a shed appears near the western border, one of the buildings associated with the runway identified by at least 1970 no longer appears, the farmstead and single-family residential building and garage in the southeast corner no longer appear, a shed appears in the southeastern portion (1987-1997); an additional taxiway appears south of the western portion of the Site, the buildings in the northwest corner no longer appear (2006-2013); a shelter appears in the north central portion (2017-2021)
North	Agricultural cropland, Hamburg Avenue, Cedar Avenue (1937-1964); one apparent hangar appears on the Parent Tract, a portion of 220th Street West appears and is followed by an office/warehouse building and a rail spur (1970); two commercial buildings appear and an office/warehouse building appears to the northwest, two additional office/warehouse buildings appear following 220th Street West (1978); a graded area, a pond, and a stream appear on the Parent Tract, an additional office/warehouse building appears following 220th Street West, and an additional commercial building appears followed by 220th Street West (1984); numerous airplane hangars appear in the area that was previously graded, portions of the drive lane for airplanes appears, and the pond no longer appears on the Parent Tract (1987); additional airplane hangars appear on the Parent Tract (1991); additional airplane hangars appear on the Parent Tract (1997); additional airplane hangars appear, the buildings between the taxiway and 220th Street West no longer appear with the exception of one commercial building on the Parent Tract (2006); a hangar/garage building appears on the Parent Tract (2010-2013); a office/warehouse building appears on the Parent Tract north of the eastern portion of the Site (2017-2021)
East	Agricultural cropland, 225th Street West (1937-2021)
South	Agricultural cropland, Vermillion River, three farmsteads, Cedar Avenue, Hamburg Avenue, 225th Street West (1937-1964); Hamburg Avenue appears abandoned on the Parent Tract (1970-1984); one of the farmsteads no longer appears (1987-1997); a taxiway appear south of the western portion of the Site on the Parent Tract (2006-2017); a concrete pad appears south of the western portion of the Site on the parent tract (2019-2020); four additional hangars appear south of the western portion of the Site on the Parent Tract (2021)
West	Highview Avenue, a rail line, agricultural cropland (1937-1964); a possible natural gas line service station appears to the southwest between the rail line and Highview Avenue (1970-2021)

3.2 Historical City Directories

The Cole Criss-Cross Directory and EDR Digital Archive city directories used in this study were made available through EDR (selected years reviewed: 1977-2017) and were reviewed at approximate five-year intervals, if readily available. Street listings were not available prior to 1977. The current street address for the Site was identified as 8140 220th Street West. Historic Site addresses included 8330 220th Street West and 8420 220th Street West. Suspect use operations are indicated with *italic, underlined* font and are discussed below the table.

Historical City Directories

Direction	Description
Site	**8140 220th Street West:** Ronald C Enright (1977-1982); Metropolitan Airports (1992-1995); Airlake Airport (1995-2000, 2014-2017); Metropolitan Airports Commission Reliever Airports (2000); Minneapolis-St Paul International Airport Prchng Department (2000); Paul Minneapolis MET Airport (2005); Metropolitan Airports Commission (2010) **8330 220th Street West:** Hawk Engineering (1977); HS Johnson Co (1977); Harry Johnson Co (1977); Surveyor Aerial Photo (1977); Lejeune Bolt Co (1982-2000); North Sts Machinery (1987) **8420 220th Street West:** *Watkins Pattern Co* (1977-2000)

Direction	Description
North	**8080 220th Street West:** Minnesota Energy Resources (2010); Integrys Energy Group (2014-2017) **8085 220th Street West:** Menasha Corp (1995-2010, 2017); Menasha Innovative Packaging by Design (2005); Menasha Packaging Co LLC (2014) **8215 220th Street West:** Roberts & Dybdahl (1977) **8235 220th Street West:** *Star-Tex Corporation* (1982-1995); *Rexam Flexible Packaging* (2000); *Tyco Plastics & Adhesives* (2005-2010); *Berry Plastics* (2010); *Genpak Corporation* (2014-2017) **8260 220th Street West:** Dagnon Aviation (1982-1987); Peterson Demuth Aviation (1992); Multiflight (1995-2000) **8310 220th Street West:** Kent Carlson (1982-1987) **8380 220th Street West:** Wright Express (1987) **8415 220th Street West:** Crown Cork & Seal (1982-1995); Bobby Jensens Landscape (2010); Coil Craft (2010); Custom Stud Inc (2010-2017); Dakota Storage LLC (2010-2014); GAF Materials Corp (2010); Dakota Truck Co LLC (2014-2017); Kiehm Construction (2014-2017) **21980 Hamburg Avenue:** *Stampings of Minnesota Inc* (1982-2017) **22100 Hamburg Avenue**: Flightline Service (1987-1992, 2000); MAC Airlake (1987); Airlake Airport (1992); residential listings (1992-2000); Airport Weather (1995-2000, 2010-2017); Twin Cities Air Incorporated (2000); Aircraft Resource Center (2005-2017); Minnesota Aviation (2005-2010); Vision Marketing Group LLC (2005-2017); Airlake Aviation Service (2010); Airlake Aero Inc (2017) **21850 Grenada Avenue:** Ryt Way Industries (2005-2010) **21955 Grenada Avenue:** *Midstate Trucking Incorporated* (2000-2010); *Midstate Reclamation SD Inc* (2005); *Midstate Reclamation* (2014-2017) **21855 Cedar Avenue:** Ryt-Way Industries (1992-2000)
East	**22050 Garvey Lane:** Not listed **22160 Cedar Avenue:** Not listed **22202 Cedar Avenue:** Not listed
South	**22702 Hamburg Avenue:** Residential listing (2000-2017); Applewood Orchard (2005-2017) **22605 Cedar Avenue:** Not listed **23004 Cedar Avenue:** Not listed
West	**22447 Highview Avenue:** Country Stone (2010); *The Scotts Company LLC* (2017)

Suspect use operations on-Site include Watkins Pattern Co from at least 1977 to at least 2000. Based on a review of available database information, as stated in Section 4.1, the former Watkins Pattern Co does not represent a REC to the Site.

Suspect use operations to the north of the Site include Stampings of Minnesota Inc at 21980 Hamburg Avenue from at least 1982 to at least 2017; the businesses at 21955 Grenada Avenue

which include Midstate Trucking Incorporated from at least 2000 to at least 2010, Midstate Reclamation SD Inc in at least 2005, and Midstate Reclamation from at least 2014 to at least 2017; the businesses at 8235 220th Street West which include Star-Tex Corporation from at least 1982 to at least 1995, Rexam Flexible Packaging in at least 2000, Tyco Plastics & Adhesives from at least 2005 to at least 2010, Berry Plastics in at least 2010, and Genpak Corporation from at least 2014 to at least 2017. See Section 4.1 for a discussion of the suspect use operations to the north of the Site.

Suspect use operations to the west of the Site include The Scotts Company LLC in at least 2017. Based on distance to the Site (over 1,200 feet southwest) and its cross-gradient location, this facility does not represent a REC to the Site.

3.3 Site Ownership

Based on a review of information obtained from the Dakota County assessor's records, the current Site owner is Metropolitan Airports Commission. Previous owners were not identified.

3.4 Title Search

At the direction of the client, a title search was not included as part of the scope of services. Unless notified otherwise, we assume that the client is evaluating this information outside the scope of this report.

3.5 Environmental Liens and Activity and Use Limitations

The EDR regulatory database report included a review of both Federal and State Engineering Control (EC) and Institutional Control (IC) databases. Based on a review of the database report, the Site was not listed on the EC or IC databases. Please note that in addition to these federal and state listings, AULs can be recorded at the county and municipal level that may not be listed in the regulatory database report. Environmental lien and activity and use limitation records recorded against the Site were not provided by the client. At the direction of the client, performance of a review of these records was not included as part of the scope of services and unless notified otherwise, we assume that the client is evaluating this information outside the scope of this report.

3.6 Interviews Regarding Current and Historical Site Uses

The following individual was interviewed regarding the current and historical use of the Site.

Interviews

Interviewer	Name / Phone #	Title	Date/Time
Zachary J. Ford	Rob Dockry / 605-553-1666	MAC Field Maintenance Assistant Manager	September 21, 2022 / 8:30 AM

Terracon interviewed Mr. Rob Dockry, MAC Field Maintenance Assistant Manager, during the Site reconnaissance. Mr. Dockry indicated that he has been familiar with the Site for six years. Mr. Dockry noted that the MAC acquired Airlake Airport in the 1970s or 1980s. Mr. Dockry stated that five or six underground petroleum and/or natural gas pipelines bisect the Site, but was unaware of any issues with the underground pipelines. He stated that a UST was removed in 2021 from the vicinity of the Maintenance building on the Parent Tract and was replace by an AST. Mr. Dockry stated that the Lakeville Fire Department provides emergency fire services to the facility and Airlake Airport does not have their own on-Site firefighting capabilities.

Mr. Dockry was unaware of any environmental issues or concerns with the Site.

3.7 Prior Report Review

Terracon requested the client provide any previous environmental reports they are aware of for the Site. Previous reports were not provided by the client to Terracon for review.

4.0 RECORDS REVIEW

Regulatory database information was provided by EDR, a contract information services company. The purpose of the records review was to identify RECs in connection with the Site. Information in this section is subject to the accuracy of the data provided by the information services company and the date at which the information is updated. The scope herein did not include confirmation of facilities listed as "unmappable" by regulatory databases.

In some of the following subsections, the words up-gradient, cross-gradient and down-gradient refer to the topographic gradient in relation to the Site. As stated previously, the groundwater flow direction and the depth to shallow groundwater, if present, would likely vary depending upon seasonal variations in rainfall and the depth to the soil/bedrock interface. Without the benefit of on-Site groundwater monitoring wells surveyed to a datum, groundwater depth and flow direction beneath the Site cannot be directly ascertained.

4.1 Federal and State/Tribal Databases

Listed below are the facility listings identified on federal and state/tribal databases within the ASTM-required search distances from the approximate Site boundaries. Database definition, descriptions, and the database search report are included in Appendix D.

Federal Databases

Database	Description	Distance (miles)	Listings
CERCLIS	Comprehensive Environmental Response, Compensation, & Liability Information System	0.5	0

Database	Description	Distance (miles)	Listings
CERCLIS / NFRAP	Comprehensive Environmental Response, Compensation, & Liability Information System/No Further Remedial Action Planned	0.5	0
ERNS	Emergency Response Notification System	Site	0
IC / EC	Institutional Control/Engineering Control	Site	0
NPL	National Priorities List	1	0
NPL (Delisted)	National Priorities Delisted List	0.5	0
RCRA CORRACTS/ TSD	RCRA Corrective Action Activity	1	2
RCRA Generators	Resource Conservation and Recovery Act	Site and adjoining properties	6
RCRA Non-CORRACTS/ TSD	RCRA Non-Corrective Action Activity	0.5	0

State/Tribal Databases

Database	Description	Distance (miles)	Listings
AST	Above Ground Storage Tanks	0.1	4
Brownfields	Brownfields Program Sites	0.5	5
HWS	State Hazardous Waste Site	0.5	1
IC	Institutional Controls Sites	Site	0
LUST	Leaking Underground Storage Tanks	0.5	7
PLP	Permanent List of Priorities	1	0
SWF/LF	Solid Waste Facilities/Landfills	0.5	1
UST	Underground Storage Tanks	Site and adjoining properties	1
VIC	Voluntary Investigation and Cleanup Program	0.5	4

In addition to the above ASTM-required listings, Terracon reviewed other federal, state, local, and proprietary databases provided by the database firm. A list of the additional reviewed databases is included in the regulatory database report included in Appendix D.

The following table summarizes the Site-specific information provided by the database and/or gathered by this office for identified facilities. Facilities are listed in order of proximity to the Site. Additional discussion for selected facilities follows the summary table.

Listed Facilities

Facility Name and Location	Estimated Distance / Direction / Gradient	Database Listings	Is a REC, CREC, or HREC to the Site
Lakeville Police Gun Range Southeast portion of Site	The Site	BROWNFIELDS, SRS, VIC, WIMN	CREC, see discussion below
Shooting Range Southeast portion of Site		SRS	
Lejeune Bolt Co 8330 220th St W		MANIFEST, ECHO, RCRA NonGen / NLR, WIMN	
Watkins Pattern Co 8420 220th St W		RCRA-VSQG, WIMN	
MAC Airlake Airport 8140 220th St W	Surrounds the Site	AST, ECHO, MANIFEST, NPDES, TIER 2, UST, RCRA-VSQG, WIMN	No, see discussion below
Multi Flight Inc 8260 220th St W	Parent Tract / Up-gradient	ECHO, LUST, RCRA-VSQG, SRS, UST, WIMN	No, see discussion below
North Air Care 22051B Hamburg Ave	Parent Tract / Up-gradient	NPDES, WIMN	No, see discussion below
Air Trek North 22100 Hamburg Ave	Parent Tract / Up-gradient	RCRA-SQG, WIMN	REC, see discussion below
Aircraft Resource Center 22100 Hamburg Ave		ENF, LUST, MANIFEST, NPDES, SRS, UST, RCRA-VSQG, WIMN	
North Memorial Air Care 1 22100 Hamburg Ave Ste B		RCRA-VSQG, WIMN	
Twin Cities Aviation 22100 Hamburg Ave Ste C		WIMN	
Menasha Corp 8080 220th St Airlake Ind Pk	North-adjacent / Up-gradient	RCRA-VSQG	No, see discussion below
Menasha Packaging - Lakeville Container 8085 220th St W		AIRS, AST, MANIFEST, NPDES, TIER 2, UST, WIMN	
Uponor 8215 220th Street West	North-adjacent / Up-gradient	NPDES, TIER 2, WIMN	No, see discussion below
Airlake Development Inc See Location Description	North-adjacent / Up-gradient	WIMN	No, see discussion below

Facility Name and Location	Estimated Distance / Direction / Gradient	Database Listings	Is a REC, CREC, or HREC to the Site
Empire Builder Investments 1st Addition See Pls	North-adjacent / Up-gradient	WIMN	No, see discussion below
Buzzell Aircraft Service 8310 220th St W	North-adjacent / Up-gradient	ECHO, RCRA NonGen / NLR, WIMN	No, see discussion below
Crown Cork & Seal 8415 220th St W	North-adjacent / Up-gradient	MANIFEST, AST, UST, RCRA NonGen / NLR, WIMN	No, see discussion below
Berry Plastics-Flexible Films Division 8235 220th Street West	Approximately 410 feet / North / Up-gradient	BROWNFIELDS, SRS, TIER 2, VIC	No, see discussion below
Cp Flexible Packaging - Lakeville 8235 220th Street W		AIRS, ENF, AST, LAST, LUST, MANIFEST, MN LS, NPDES, RCRA-LQG, SPILLS, SRS, TIER 2, UST, WIMN	

Lakeville Police Gun Range / Shooting Range / Lejeune Bolt Co / Watkins Pattern Co

The Site, as part of the Airlake Airport Parent Tract, is identified as Lakeville Police Gun Range in the Brownfields, Site Remediation Section (SRS), Voluntary Investigation and Cleanup (VIC) and What's In My Neighborhood (WIMN) databases; as Shooting Range in the SRS database; as Lejeune Bolt Co in the Manifest, Environmental Compliance History Online (ECHO), Resource Conservation Recovery Act Non-Generating / No Longer Regulated (RCRA NonGen / NLR), and WIMN databases; and as Watkins Pattern Co in the RCRA – Very Small Quantity Generator (RCRA-VSQG) and WIMN databases. The Lejeune Bolt Co and Watkins Pattern Co facilities no longer exist at the Site.

According to a Minnesota Pollution Control Agency (MPCA) Site Closure Peer Review document dated September 23, 2015, the Lakeville Police Gun Range / Shooting Range (the Range) is located southeast of the intersection of Cedar Avenue and 225th Street West, but with no formal listed address. It is owned by the Metropolitan Airport Commission (MAC), and was leased to the City of Lakeville Police Department and the Dakota County Sheriff's Department for use as a small arms target shooting range. The Range occupies a former gravel quarry on the north end of a small wetland area with a likely hydrologic connection to the east-flowing Vermillion River, approximately 900 feet to the south. It is surrounded primarily by agricultural land. Topography is flat with a gradual slope to the south-southeast.

The two law enforcement agencies discontinued use of the Range in October 2009, and initiated environmental investigation activities in November 2010 as a means of terminating their lease with the MAC. Environmental issues with metals impacts (primarily lead) were anticipated and planned for due to the nature of the Range's use as a target range. Investigation results did in fact indicate elevated levels of lead and, to a lesser extent, arsenic, in soils at the Range, with the highest concentrations found in the soil berm that formed the backdrop for the target setup area. Lead concentrations were observed to range from 50 milligrams per kilogram (mg/kg) up to 10200 mg/kg, with consistent exceedances of the State Residential SRV of 300 mg/kg. Arsenic concentrations were slightly elevated above the State Residential SRV of 9 mg/kg in the berm area but not elsewhere. Surface water samples collected from the wetland area during this investigation stage indicated lead concentrations slightly elevated (19.9 micrograms per liter (µg/L)) with respect to the State's site-specific Class 2B surface water chronic standard of 19 µg/L.

The identified metals release was reported to the Minnesota Duty Officer on April 20, 2011 (report no. 118494), and the Range entered the MPCA's VIC program in May 2011 (VP27340), with the City of Lakeville Police Department as the voluntary responsible party (VRP). Response action activity took place in 2012 and consisted of excavation of metals-impacted soils, sampling for toxicity characteristic leaching procedure (TCLP) hazardous waste characterization, and subsequent non-hazardous landfill disposal. The finished excavation was sampled to confirm removal of impacted materials, and groundwater monitoring wells were installed near the former berm and in the wetland areas to test for groundwater and surface water impacts. Successive sampling rounds on the wells indicated that groundwater and surface water impacts are not occurring.

The Range's entry into the Site Assessment program apparently was triggered by the April 2011 duty officer report. However, the Range's environmental issues have been successfully investigated and remediated under the VIC program. VIC staff review of environmental investigation and response action documents prepared by the VRP's consultant subsequently led to the issuance of a No Further Action Letter for the Range on February 7, 2013. The Site Assessment project number for the Range (SA225) is redundant, and the Site Assessment file was closed on July 30, 2015.

The residual impacts, based on the closure of the VIC and Site Assessment listings at the former Lakeville Police Gun Range / Shooting Range, represents a CREC to the Site.

The former Watkins Pattern Co, which was located in the northwest portion on the Site, is identified as an industrial pattern manufacturer, which had a very small quantity generator permit for hazardous wastes. According to WIMN, very small quantity generators produce 220 pounds or less of hazardous waste, and less than 2.2 pounds of acute hazardous waste per month. Indications of violations and/or releases were not identified. Based on regulatory status, the Watkins Pattern Co facility does not represent a REC to the Site.

The former Lejeune Bolt Co, which was located in the northwest portion on the Site, was assigned a small to minimal quantity generator hazardous waste permit. Indications of violations and/or releases were not identified. Based on regulatory status, the Lejeune Bolt Co facility does not represent a REC to the Site.

MAC Airlake Airport

This facility, surrounding the Site on the Parent Tract, is identified in the Aboveground Storage Tank (AST), ECHO, Manifest, National Pollutant Discharge Elimination System (NPDES), Tier 2, Underground Storage Tank (UST), RCRA-VSQG, and WIMN databases.

MPCA Tank Site TS0015561 is assigned to the Metro Airport Commission/Airlake Equipment Building on the Parent Tract as one removed 1,000-gallon gasoline UST, one removed 1,000-gallon diesel UST, and one 250-gallon used oil AST are registered to the tank site, which is located approximately 150 west of the Site. The gasoline and diesel USTs were removed on May 31, 2022. Indications of releases were not identified in association with TS0015561.

The facility is assigned a construction stormwater permit in association with construction activities occurring south of the Site. Indications of violations and/or releases were not identified.

The facility is qualified as a conditionally exempt small quantity generator of hazardous wastes with no indications of violations or releases associated with the hazardous waste permit.

Based on the regulatory status, this facility does not represent a REC to the Site.

Multi Flight Inc

This facility, formerly located north-adjacent to the Site on the Parent Tract and up-gradient, is identified in the ECHO, Leaking Underground Storage Tank (LUST), RCRA-VSQG, SRS, UST, and WIMN databases.

MPCA Tank Site TS0017494 is assigned to the facility as one removed 5,000-gallon aviation gasoline UST is registered to the tank site, located approximately 500 feet east of the proposed construction activities.

Leak Site LS0009054 is assigned to the facility in association with a release of aviation gasoline discovered on December 28, 1995. The MPCA assigned LS0009054 closure on July 8, 1996. Terracon requested further information from the MPCA, but as of the time of issuance of this report, a response was not received.

Based on a lack of information provided regarding LS0009054, the aviation gasoline release represents a REC to the Site.

North Air Care

This facility, located north-adjacent to the Site on the Parent Tract and up-gradient, is identified in the NPDES and WIMN databases regarding an inactive industrial stormwater permit. Indications

of violations and/or releases were not identified. Based on regulatory status, this facility does not represent a REC to the Site.

Air Trek North / Aircraft Resource Center / North Memorial Air Care 1 / Twin Cities Aviation

This facility, located north-adjacent to the Site on the Parent Tract and up-gradient, is identified as Air Trek North in the RCRA-SQG and WIMN databases; as Aircraft Resource Center in the Minnesota Enforcement Log (ENF), LUST, Manifest, NPDES, SRS, UST, RCRA-VSQG, and WIMN databases; as North Memorial Air Care 1 in the RCRA-VSQG and WIMN databases; and as Twin Cities Aviation in the WIMN database.

Aircraft Resource Center is assigned MPCA Tank Site TS0001322 in association with one removed 12,000-gallon aviation gasoline UST, two removed 12,000-gallon gasoline USTs, one active 12,000-gallon jet fuel UST installed in 1990, and one active 12,000-gallon aviation gasoline UST installed in 1990. According to WIMN, the facility has been assessed citation warnings with no penalty in 2006, 2012, 2015, and in July 2022. One penalty of $150 associated with a 2012 citation was assessed. Further information regarding the citation warnings and citation was not provided.

MPCA Leak Site LS0003161 is assigned to the facility in association with a release of aviation gas discovered on August 29, 1990. According to the WIMN website, 850 cubic yards of soil was excavated from the leak site. 1,362 cubic yards of soil was thermally treated and disposed of off-site. According to a Hydrologic Site Review dated October 16, 1995, LS0003161 was recommended for site closure. The 1995 Hydrologic Site Review stated that a total of five groundwater monitoring wells were installed at the leak site, with one well in the upgradient and the other four in the downgradient from the excavation area, which was located on the northern border of the Site. Groundwater flow direction was determined to be to the east. Nine rounds of groundwater sampling were conducted. “No Benzene, Ethylbenzene, Toluene and Xylene (BTEX) above the Minnesota Department of Health (MDH) Recommended Allowable Limits (RALs) were ever recorded from any of the existing monitoring wells to date.” LS0003161 was assigned closure on October 23, 1995 based on the information provided in the 1995 Hydrologic Site Review. Based on the proximity of LS003161 to the Site and a lack of soil vapor sampling in the area, the potential for impacts to remain in the vicinity of the leak site represents a REC to the Site.

MPCA Leak Site LS0014651 is assigned to the facility in association with a release of aviation gas and jet fuel discovered on March 1, 2002. According to an Investigation Report Form dated July 27, 2005, Nova Consulting Group (Nova) completed six geoprobe soil borings in the area of former USTs and pump islands and analyzed soil samples for diesel range organics (DRO), gasoline range organics (GRO), total lead, and volatile organic compounds (VOCs). Soil samples collected from two borings (GP-3 and GP-4) detected concentrations of DRO, GRO, and VOCs in soil samples collected from 12 to 16 feet in GP-3 and 16 to 20 feet in GP-4. Groundwater samples collected from GP-5 detected naphthalene at concentrations of 1.1 parts per billion (ppb). Groundwater samples collected from GP-4 detected concentrations of DRO at 4.0 parts per million (ppm) and GRO at 0.580 ppm. Soil vapor investigation was not conducted. LS0014651 is

located north-adjacent to the Site. Based on the proximity of LS0014651 to the Site and a lack of soil vapor sampling in the area, the identified impacts represent a REC to the Site.

Menasha Corp / Menasha Packaging – Lakeville Container
This facility, located north-adjacent and up-gradient, is identified as Menasha Corp in the RCRA-VSQG database; and as Menasha Packaging – Lakeville Container in the Airs, AST, Manifest, NPDES, Tier 2, UST, and WIMN databases.

MPCA Tank Site TS0001250 is assigned to the facility in association with one removed 20,000-gallon fuel oil UST and one 165-gallon used oil AST.

The facility is assigned a hazardous waste permit as a very small quantity generator. An inactive construction stormwater permit, one inactive industrial stormwater permit and one active industrial stormwater permit are assigned to the facility. The facility is also assigned an active air quality permit. Indications of releases and/or violations in association with the listings were not identified.

Based on regulatory status, this facility does not represent a REC to the Site.

Uponor
This facility, located north-adjacent and up-gradient, is listed in the NPDES, TIER 2, and WIMN databases regarding an active industrial stormwater permit, and a number of potentially hazardous materials stored at the facility. Indications of violations and/or releases were not identified. Based on regulatory status, this facility does not represent a REC to the Site.

Airlake Development Inc
This facility, located north-adjacent and up-gradient, is listed in the WIMN database regarding a construction stormwater permit. Indications of violations and/or releases were not identified. Based on regulatory status, this facility does not represent a REC to the Site.

Empire Builder Investments 1st Addition
This facility, located north-adjacent and up-gradient, is listed in the WIMN database regarding a construction stormwater permit. Indications of violations and/or releases were not identified. Based on regulatory status, this facility does not represent a REC to the Site.

Buzzell Aircraft Service
This facility, located north-adjacent and up-gradient, is listed in the ECHO, RCRA NonGen / NLR, and WIMN databases regarding hazardous wastes formerly generated by the facility. Indications of violations and/or releases were not identified. Based on regulatory status, this facility does not represent a REC to the Site.

Crown Cork & Seal
This facility, located north-adjacent and up-gradient, is listed in the Manifest, AST, UST, RCRA NonGen / NLR, and WIMN databases.

The facility is assigned MPCA Tank Site TS0001167 in association with five removed 6,000-gallon "chemical other or unspecified" USTs, one 6,000-gallon used oil AST, three 6,000-gallon "chemical other or unspecified" ASTs, and one 6,000-gallon lubricating oil AST. Indications of violations and/or releases were not identified in association with the listings at the facility, and as such, this facility does not represent a REC to the Site.

Berry Plastics-Flexible Films Division / CP Flexible Packaging-Lakeville

This facility, located approximately 410 feet north and up-gradient, is identified as Berry Plastics-Flexible Films Division in the Brownfields, SRS, TIER 2, and VIC databases; and as CP Flexible Packaging-Lakeville in the AIRS, Minnesota Enforcement Log (ENF), AST, Leaking Aboveground Storage Tank (LAST), LUST, Manifest, Minnesota List of Sites (MN LS), NPDES, RCRA – Large Quantity Generator (RCRA – LQG), Spills, SRS, TIER 2, UST, and WIMN databases.

The facility is assigned MPCA Tank Site TS0001038 in association with one removed 6,000-gallon gasoline UST, one removed 6,000-gallon diesel UST, one 1,000-gallon "other" AST, one 400-gallon hydraulic fluid AST, one closed 220-gallon antifreeze AST, and one closed 220-gallon used oil AST.

Voluntary Investigation and Cleanup site VP15190 was opened by the MPCA on November 19, 2001 and closed on July 30, 2002. According to a Technical Assistance Letter dated January 10, 2002 regarding VP15190, the facility buildings were used for the manufacture and warehousing of single and multi-layer extruded plastic film. Leak Site LS0003361 was reported following the removal of two USTs on October 9, 1990 and was closed on February 22, 1995. Several soil probes were advanced at the facility during a Phase II Investigation, which indicated diesel range organic (DRO) impacts in some soil samples in the vicinity of the former USTs. Cobalt, iron, and aluminum were detected in filtered groundwater samples at concentrations greater than the Health Risk Limits (HRLs) established by the Minnesota Department of Health (MDH); however, it was determined that these may be naturally occurring or the result of off-site sources. It was determined that based on the analyses of soil and groundwater samples collected, a release of a hazardous substance did not occur, with the exception of the petroleum release from the former USTs. Terracon requested further information regarding LS0003361 and VP15190 from the MPCA, but as of the time of issuance of this report, a response was not received.

Based on the distance from the facility to the Site, this facility does not represent a REC to the Site.

The remaining facilities listed in the database report do not appear to represent RECs to the Site at this time based upon regulatory status, apparent topographic gradient, and/or distance from the Site.

Unmapped facilities are those that do not contain sufficient address or location information to evaluate the facility listing locations relative to the Site. The report listed four facilities in the unmapped section. Determining the location of unmapped facilities is beyond the scope of this

assessment; however, none of these facilities were identified as the Site or adjacent properties. These facilities are listed in the database report in Appendix D.

4.2 Local Agency Inquiries

Agency Contacted/ Contact Method	Response
Lakeville Fire Department / by e-mail	Mr. Michael Meyer, Fire Chief, stated that the Lakeville Fire Department provides fire protection to the airport and has foam capable trucks. According to Mr. Meyer, the Lakeville Fire Department has used the Enforcer brand Firebull F3 Fluorine Free Foam for the past five years. The product website states that Firebull F3 holds third party verification of concentrate free from PFOS and other PFAS. He stated that the Lakeville Fire Department has not used foam at the airport in the past 12 years (the period of time reviewed for past activity). Mr. Meyer was unaware of any records for spills or leaks at the Site.
Dakota County Environmental Department / by e-mail	At the issuance of this report, a response had not been received from the Environmental Department.

5.0 SITE RECONNAISSANCE

5.1 General Site Information

Information contained in this section is based on a visual reconnaissance conducted while walking through the Site and the accessible interior areas of structures, if any, located on the Site. The Site and adjoining properties are depicted on the Site Diagram, which is included in Exhibit 2 of Appendix A. Photo documentation of the Site at the time of the visual reconnaissance is provided in Appendix B. Credentials of the individuals planning and conducting the Site visit are included in Appendix E.

General Site Information

Site Reconnaissance	
Field Personnel	Zachary J. Ford
Reconnaissance Date	September 21, 2022
Weather Conditions	Mostly Cloudy, 57° F
Site Contact/Title	Rob Dockry / Field Maintenance Assistant Manager
Building Description	

Site Reconnaissance				
Building Identification	**Building Use**	**Approx. Construction Date**	**Number of Stories**	**Approx. Size (ft²)**
FAA Building	Flight Instrument Procedure Equipment Storage	Mid 1980s	1	100
Equipment Shed	Apparent Telecommunications Equipment Storage	Mid 1980s	1	100
Site Utilities				
Drinking Water	City of Lakeville			
Wastewater	City of Lakeville			
Electric	Dakota Electric			
Natural Gas	Northern States Gas			

5.2 Overview of Current Site Occupants and Operations

The Site is currently occupied by one airport runway, multiple taxiways, a shelter, two sheds, landscaped areas, a portion of a trout stream tributary, portions of Cedar Avenue and 225th Street West, and possible wetland areas. The airport is operated by the Metropolitan Airport Commission and is identified as Airlake Airport.

5.3 Site Observations

The following table summarizes Site observations and interviews. Affirmative responses (designated by an "X") are discussed in more detail following the table.

Site Characteristics

Category	Item or Feature	Observed or Identified
Site Operations, Processes, and Equipment	Emergency generators	
	Elevators	
	Air compressors	
	Hydraulic lifts	
	Dry cleaning	
	Photo processing	
	Ventilation hoods and/or incinerators	
	Waste treatment systems and/or water treatment systems	
	Heating and/or cooling systems	

Category	Item or Feature	Observed or Identified
	Paint booths	
	Sub-grade mechanic pits	
	Wash-down areas or carwashes	
	Pesticide/herbicide production or storage	
	Printing operations	
	Metal finishing (e.g., electroplating, chrome plating, galvanizing, etc.)	
	Salvage operations	
	Oil, gas or mineral production	
	Other processes or equipment	X
Aboveground Chemical or Waste Storage	Aboveground storage tanks	
	Drums, barrels and/or containers ≥ 5 gallons	
	MSDS or SDS	
Underground Chemical or Waste Storage, Drainage or Collection Systems	Underground storage tanks or ancillary UST equipment	
	Sumps, cisterns, French drains, catch basins and/or dry wells	
	Grease traps	
	Septic tanks and/or leach fields	
	Oil/water separators, clarifiers, sand traps, triple traps, interceptors	
	Pipeline markers	X
	Interior floor drains	
Electrical Transformers/ PCBs	Transformers and/or capacitors	
	Other equipment	
Releases or Potential Releases	Stressed vegetation	
	Stained soil	
	Stained pavement or similar surface	
	Leachate and/or waste seeps	
	Trash, debris and/or other waste materials	
	Dumping or disposal areas	
	Construction/demolition debris and/or dumped fill dirt	
	Surface water discoloration, odor, sheen, and/or free-floating product	
	Strong, pungent or noxious odors	
	Exterior pipe discharges and/or other effluent discharges	
	Surface water bodies	X

Category	Item or Feature	Observed or Identified
Other Notable Site Features	Quarries or pits	
	Wastewater lagoons	
	Wells	

Site Operations, Processes, and Equipment

Other processes or equipment
The Site consists of one airport runway, multiple taxiways, a shelter, landscaped areas, 225th Street West, and Cedar Avenue.

Underground Chemical or Waste Storage, Drainage or Collection Systems

Pipeline markers
Pipeline markers were observed along 225th Street West in the southeastern portion at the Site. Associated labeling indicated that one pipeline contained natural gas and was owned by Minnesota Energy Resources. A second pipeline contained petroleum and was owned by Flint Hills Resources. Two other pipelines contained petroleum and were owned by Magellan.

Other Notable Site Features

Surface water bodies
An ephemeral trout stream was observed along the runway and the northern border of the Site. No water was observed in the trout stream at the time of Site reconnaissance. Mr. Dockry stated that water rarely runs through the trout stream.

A possible wetland area was observed in the southeastern portion of the Site. No evidence of chemical sheens was observed, and no noxious odors were noted emanating from the trout stream or the possible wetland area at the time of the Site reconnaissance.

6.0 ADJOINING PROPERTY RECONNAISSANCE

Visual observations of adjoining properties (from Site boundaries) are summarized below.

Adjoining Properties

Direction	Description
North	From west to east: 220th Street West followed by a commercial building occupied by SnowWolf, Dakota Truck, Legend, Kiehm Construction, and Custom Steelcraft (8415 220th Street West); grass land followed by 220th Street West and C-P Flexible Packaging (8235 220th Street West); Airlake Airport Maintenance Building (8140 220th Street West); 220th Street West followed by Menasha Corporation (8085 220th Street West); North Memorial Aircare Lakeville; Waypoint Flight Services and Aloft Aviation; Wentworth Aircraft, Inc.; numerous aircraft hangars; and Menasha (22202 Cedar Avenue)
East	225th Street West and agricultural cropland
South	From west to east: a rail line; vacant grass land; four hangars; agricultural cropland; 225th Street West; Lao Buddhist Temple of Minnesota (22605 Cedar Avenue); Cedar Avenue; wooded land and Vermillion River
West	Highview Avenue, a rail line, a natural gas pipeline station, agricultural cropland, and undeveloped vacant land

RECs were not observed with the adjoining properties.

7.0 ADDITIONAL SERVICES

Per the agreed scope of services specified in the proposal, additional services (e.g. asbestos sampling, lead-based paint sampling, wetlands evaluation, lead in drinking water testing, radon testing, vapor encroachment screening, etc.) were not conducted.

8.0 DECLARATION

I, Mark S. Miller, declare that, to the best of my professional knowledge and belief, I meet the definition of Environmental Professional as defined in Section 312.10 of 40 CFR 312; and I have the specific qualifications based on education, training, and experience to assess a property of the nature, history, and setting of the Site. I have developed and performed the All Appropriate Inquiries in conformance with the standards and practices set forth in 40 CFR Part 312.

Mark S. Miller
Senior Project Manager

APPENDIX A

EXHIBIT 1 – TOPOGRAPHIC MAP

EXHIBIT 2 – SITE DIAGRAM

EXHIBIT 3 - PARENT TRACT DIAGRAM

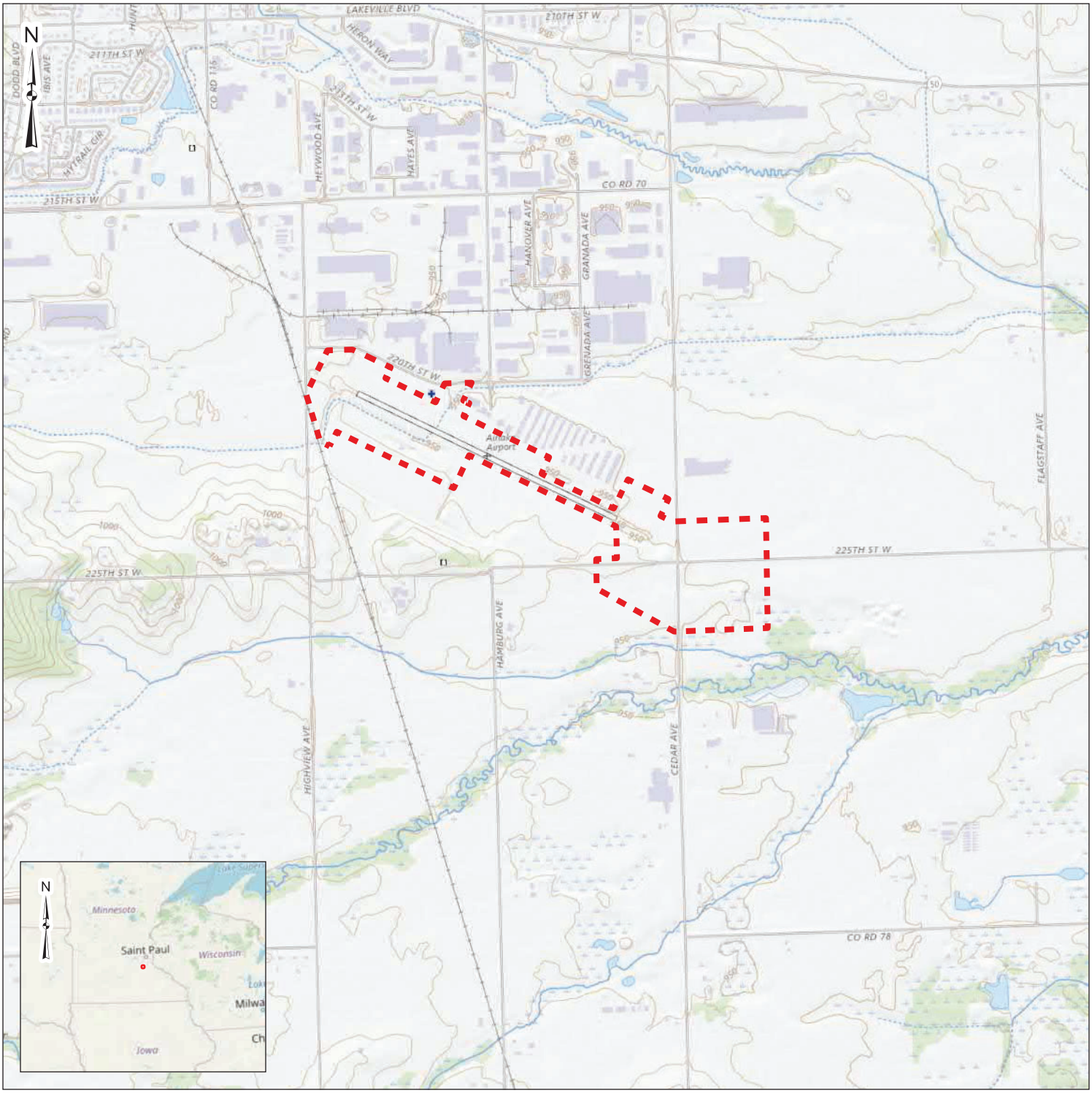

LEGEND

APPROXIMATE SITE BOUNDARY

Feet

0 1,000 2,000 4,000

DATA SOURCES:
ESRI - USGS TOPOGRAPHIC BASEMAP

C:\Users\jlmarkel\OneDrive - Terracon Consultants Inc\Desktop\GIS\Projects\MP227022_MAC-AirlakeAirport_Lakeville_MN\Maps\MP227022_MAC-AirlakeAirport_Lakeville_MNMP227022_MAC-AirlakeAirport_Lakevi

Project No.:	MP227022
Date:	Sep 2022
Drawn By:	JLM
Reviewed By:	JLS

Terracon
955 Wells St, Ste 100
Saint Paul, MN
PH. 651-770-1500 terracon.com

TOPOGRAPHIC MAP

MAC AIRLAKE AIRPORT
RUNWAY IMPROVEMENTS
8140 220th STREET
LAKEVILLE, MN 55044

Exhibit

1

LEGEND

APPROXIMATE SITE BOUNDARY

PROPOSED CONSTRUCTION AREAS

Feet

0 500 1,000 2,000

DATA SOURCES:
ESRI - BING BASEMAPS

Project No.:	MP227022
Date:	Sep 2022
Drawn By:	JLM
Reviewed By:	JLS

Terracon
955 Wells St, Ste 100
Saint Paul, MN
PH. 651-770-1500 terracon.com

SITE DIAGRAM

MAC AIRLAKE AIRPORT
RUNWAY IMPROVEMENTS
8140 220th STREET
LAKEVILLE, MN 55044

Exhibit

2

C:\Users\jlmarkel\OneDrive - Terracon Consultants Inc\Desktop\GIS\Projects\MP227022_MAC-AirlakeAirport_Lakeville_MN\Maps\MP227022_MAC-AirlakeAirport_Lakeville_MNMP227022_MAC-AirlakeAirport_Lakeville_MN

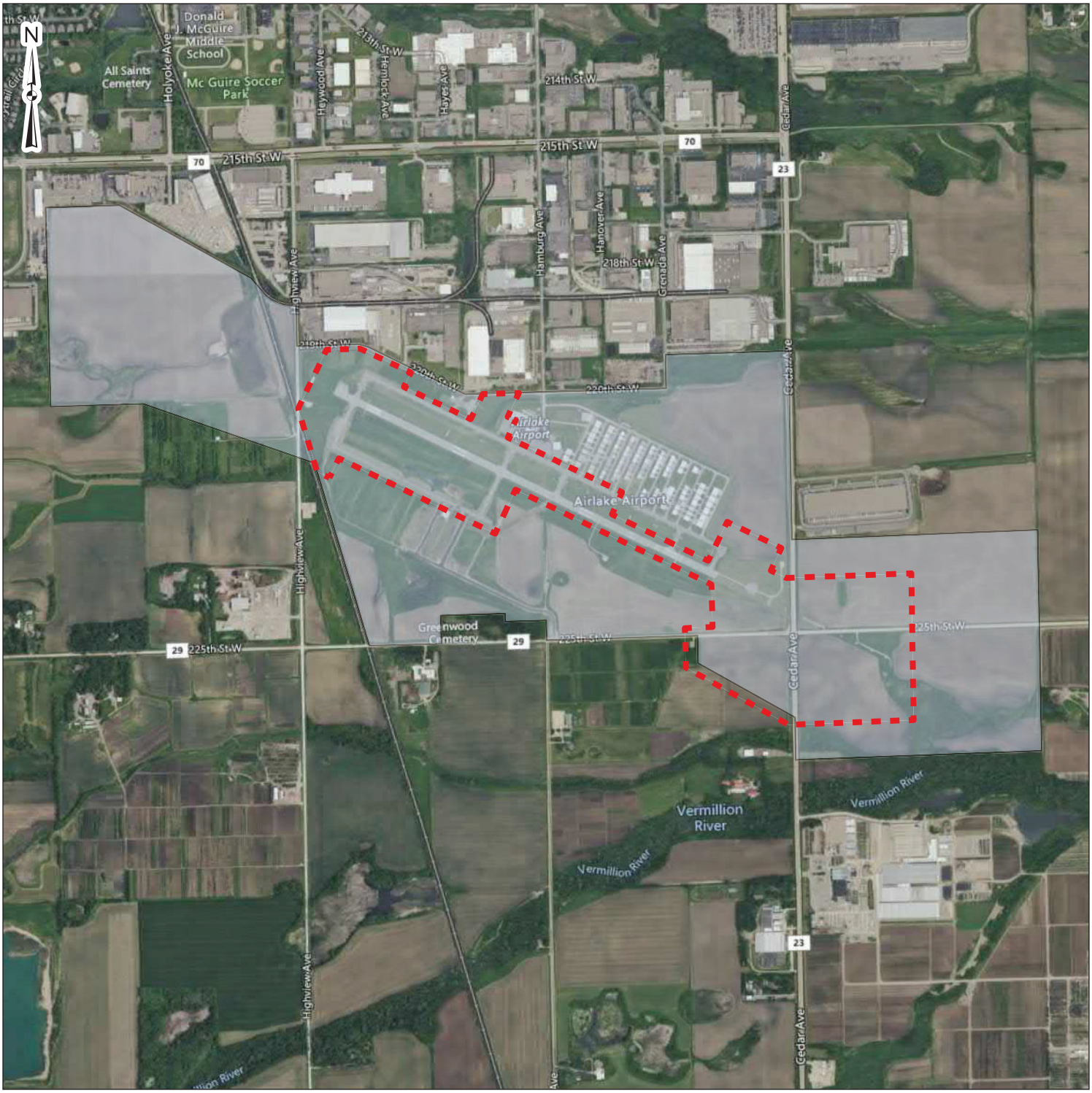

LEGEND

- APPROXIMATE SITE BOUNDARY
- Parent Tract

Feet

0 500 1,000 2,000

DATA SOURCES:
ESRI - BING BASEMAPS

Project No.:	MP227022
Date:	Sep 2022
Drawn By:	JLM
Reviewed By:	JLS

Terracon
955 Wells St, Ste 100
Saint Paul, MN
PH. 651-770-1500 terracon.com

PARENT TRACT DIAGRAM

MAC AIRLAKE AIRPORT
RUNWAY IMPROVEMENTS
8140 220th STREET
LAKEVILLE, MN 55044

Exhibit

3

C:\Users\jlmarkel\OneDrive - Terracon Consultants Inc\Desktop\GIS\Projects\MP227022_MAC-AirlakeAirport_Lakeville_MN\Maps\MP227022_MAC-AirlakeAirport_Lakeville_MNMP227022_MAC-AirlakeAirport_Lakevil

APPENDIX B
SITE PHOTOGRAPHS

Photo 1 Site from northwest

Photo 2 Site from southwest

Photo 3 Former gun range area

Photo 4 Southeast portion of Site from 225th Street West

Photo 5 North-adjacent view

Photo 6 North-adjacent parent tract view

Photo 7 South-adjacent parent tract view

Photo 8 East-adjacent parent tract view

Photo 9 Site from northeast

Photo 10 North-adjacent parent tract view

Photo 11 North-adjacent parent tract view

Photo 12 Trout stream tributary location

Photo 13 Runway from northwest

Photo 14 Proposed location of 225th St W and Cedar Ave intersection

Photo 15 Site from southeast

Photo 16 Parent tract from south

Photo 17 Site from south

Photo 18 Pipeline access south of 225th St W on-Site

Photo 19 Petroleum pipeline marker along 225th St W

Photo 20 Parent tract from north

APPENDIX C
HISTORICAL DOCUMENTATION AND USER QUESTIONNAIRE

Client/User Required Questionnaire

Person Completing Questionnaire	Name: Eric Gilles Company: Metropolitan Airports Commission	Phone: 612-725-4694 Email: eric.gilles@mspmac.org
Site Name	Airlake Airport - Runway Improvments Area	
Site Address	8401 220th Street West, MN 55044	
Point of Contact for Access	Name: Rob Dockry Company: Metropolitan Airports Commission	Phone: 612-726-8140 Email: robert.dockry@mspmac.org
Access Restrictions or Special Site Requirements?	___No X Yes (If yes, please explain) Do not access Airport without prior permission	
Confidentiality Requirements?	X No ___Yes (If yes, please explain)	
Current Site Owner	Name: Company: Metropolitan Airports Commission	Phone: 612-725-4694 Email: eric.gilles@mspmac.org
Current Site Operator	Name: Company: Metropolitan Airports Commission	Phone: 612-725-4694 Email: eric.gilles@mspmac.org
Reasons for ESA (e.g., financing, acquisition, lease, etc.)	Runway Reconstruction and Extension to 4,850 feet	
Anticipated Future Site Use	Runway	
Relevant Documents?	Please provide Terracon copies of prior Phase I or II ESAs, Asbestos Surveys, Environmental Permits or Audit documents, Underground Storage Tank documents, Geotechnical Investigations, Site Surveys, Diagrams or Maps, or other relevant reports or documents.	

ASTM User Questionnaire

In order to qualify for one of the Landowner Liability Protections (LLPs) offered by the Small Business Relief and Brownfields Revitalization Act of 2001 (the "Brownfields Amendments"), the user must respond to the following questions. Failure to provide this information to the environmental professional may result in significant data gaps, which may limit our ability to identify recognized environmental conditions resulting in a determination that "all appropriate inquiry" is not complete. This form represents a type of interview and as such, the user has an obligation to answer all questions in good faith, to the extent of their actual knowledge.

1) Did a search of recorded land title records (or judicial records where appropriate) identify any environmental liens filed or recorded against the property under federal, tribal, state, or local law (40 CFR 312.25)?
X No ___Yes (If yes, explain below and send Terracon a copy of the title records or judicial records reviewed.)

2) Did a search of recorded land title records (or judicial records where appropriate) identify any activity and use limitations (AULs), such as engineering controls, land use restrictions, or institutional controls that are in place at the property and/or have been filed or recorded against the property under federal, tribal, state, or local law (40 CFR 312.26)?
X No ___Yes (If yes, explain below and send Terracon a copy of the title records or judicial records reviewed.)

3) Do you have any specialized knowledge or experience related to the site or nearby properties? For example, are you involved in the same line of business as the current or former occupants of the site or an adjoining property so that you would have specialized knowledge of the chemicals and processes used by this type of business (40 CFR 312-28)?
X No ___Yes (If yes, explain below)

4) Do you have actual knowledge of a lower purchase price because contamination is known or believed to be present at the site (40 CFR 312.29)?
X No ___Yes ___Not applicable (If yes or Not applicable, explain below)

5) Are you aware of commonly known or reasonably ascertainable information about the site that would help the environmental professional to identify conditions indicative of releases or threatened releases (40 CFR 312.30)?
X No ___Yes (If yes, explain below)

6) Based on your knowledge and experience related to the site, are there any obvious indicators that point to the presence or likely presence of contamination at the site (40 CFR 312.31)?
X No ___Yes (If yes, explain below)

Comments or explanations:

Please return this form with the signed authorization to proceed. Project No. MP227022

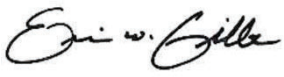

Lakeville Airport
8140 220th Street West
Lakeville, MN 55044

Inquiry Number: 7105537.4
September 01, 2022

EDR Historical Topo Map Report

with QuadMatch™

6 Armstrong Road, 4th floor
Shelton, CT 06484
Toll Free: 800.352.0050
www.edrnet.com

EDR Historical Topo Map Report

09/01/22

Site Name:

Lakeville Airport
8140 220th Street West
Lakeville, MN 55044
EDR Inquiry # 7105537.4

Client Name:

Terracon
955 Wells Street, Suite 100
Saint Paul, MN 55106
Contact: Zack Ford

EDR Topographic Map Library has been searched by EDR and maps covering the target property location as provided by Terracon were identified for the years listed below. EDR's Historical Topo Map Report is designed to assist professionals in evaluating potential liability on a target property resulting from past activities. EDRs Historical Topo Map Report includes a search of a collection of public and private color historical topographic maps, dating back to the late 1800s.

Search Results:

P.O.# NA
Project: MP227022

Coordinates:

Latitude:	44.631645 44° 37' 54" North
Longitude:	-93.234866 -93° 14' 6" West
UTM Zone:	Zone 15 North
UTM X Meters:	481370.74
UTM Y Meters:	4942058.98
Elevation:	959.00' above sea level

Maps Provided:

2019
2016
2013
1993
1974
1957

Disclaimer - Copyright and Trademark Notice

This Report contains certain information obtained from a variety of public and other sources reasonably available to Environmental Data Resources, Inc. It cannot be concluded from this Report that coverage information for the target and surrounding properties does not exist from other sources. NO WARRANTY EXPRESSED OR IMPLIED, IS MADE WHATSOEVER IN CONNECTION WITH THIS REPORT. ENVIRONMENTAL DATA RESOURCES, INC. SPECIFICALLY DISCLAIMS THE MAKING OF ANY SUCH WARRANTIES, INCLUDING WITHOUT LIMITATION, MERCHANTABILITY OR FITNESS FOR A PARTICULAR USE OR PURPOSE. ALL RISK IS ASSUMED BY THE USER. IN NO EVENT SHALL ENVIRONMENTAL DATA RESOURCES, INC. BE LIABLE TO ANYONE, WHETHER ARISING OUT OF ERRORS OR OMISSIONS, NEGLIGENCE, ACCIDENT OR ANY OTHER CAUSE, FOR ANY LOSS OF DAMAGE, INCLUDING, WITHOUT LIMITATION, SPECIAL, INCIDENTAL, CONSEQUENTIAL, OR EXEMPLARY DAMAGES. ANY LIABILITY ON THE PART OF ENVIRONMENTAL DATA RESOURCES, INC. IS STRICTLY LIMITED TO A REFUND OF THE AMOUNT PAID FOR THIS REPORT. Purchaser accepts this Report "AS IS". Any analyses, estimates, ratings, environmental risk levels or risk codes provided in this Report are provided for illustrative purposes only, and are not intended to provide, nor should they be interpreted as providing any facts regarding, or prediction or forecast of, any environmental risk for any property. Only a Phase I Environmental Site Assessment performed by an environmental professional can provide information regarding the environmental risk for any property. Additionally, the information provided in this Report is not to be construed as legal advice.

Copyright 2022 by Environmental Data Resources, Inc. All rights reserved. Reproduction in any media or format, in whole or in part, of any report or map of Environmental Data Resources, Inc., or its affiliates, is prohibited without prior written permission.

EDR and its logos (including Sanborn and Sanborn Map) are trademarks of Environmental Data Resources, Inc. or its affiliates. All other trademarks used herein are the property of their respective owners.

Topo Sheet Key

This EDR Topo Map Report is based upon the following USGS topographic map sheets.

2019 Source Sheets

Farmington
2019
7.5-minute, 24000

Castle Rock
2019
7.5-minute, 24000

Orchard Lake
2019
7.5-minute, 24000

New Market
2019
7.5-minute, 24000

2016 Source Sheets

Farmington
2016
7.5-minute, 24000

Castle Rock
2016
7.5-minute, 24000

Orchard Lake
2016
7.5-minute, 24000

New Market
2016
7.5-minute, 24000

2013 Source Sheets

Farmington
2013
7.5-minute, 24000

Castle Rock
2013
7.5-minute, 24000

Orchard Lake
2013
7.5-minute, 24000

New Market
2013
7.5-minute, 24000

1993 Source Sheets

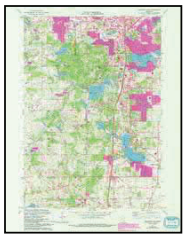

Orchard Lake
1993
7.5-minute, 24000
Aerial Photo Revised 1990

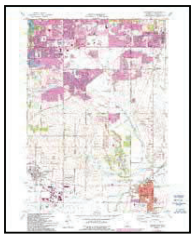

Farmington
1993
7.5-minute, 24000
Aerial Photo Revised 1990

Topo Sheet Key

This EDR Topo Map Report is based upon the following USGS topographic map sheets.

1974 Source Sheets

New Market
1974
7.5-minute, 24000
Aerial Photo Revised 1973

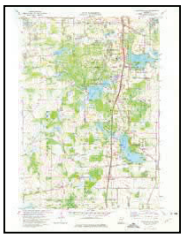

Orchard Lake
1974
7.5-minute, 24000
Aerial Photo Revised 1973

Farmington
1974
7.5-minute, 24000
Aerial Photo Revised 1973

Castle Rock
1974
7.5-minute, 24000
Aerial Photo Revised 1973

1957 Source Sheets

Farmington
1957
15-minute, 62500
Aerial Photo Revised 1953

Prior Lake
1957
15-minute, 62500
Aerial Photo Revised 1953

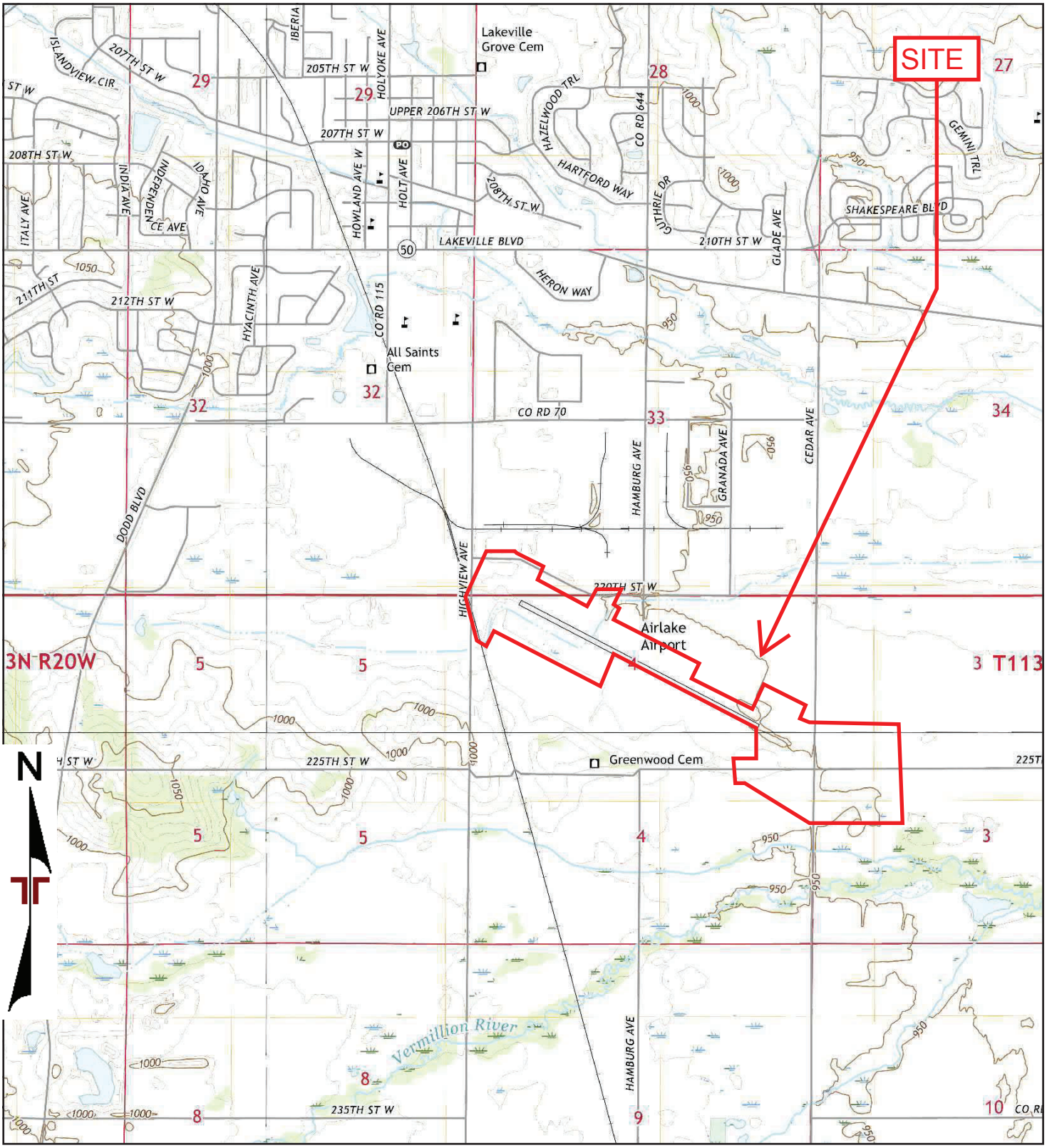

TP, Farmington, 2019, 7.5-minute
SE, Castle Rock, 2019, 7.5-minute
SW, New Market, 2019, 7.5-minute
NW, Orchard Lake, 2019, 7.5-minute

0 Miles 0.25 0.5 1 1.5

Project Manager:	Project No. MP227022	Terracon 955 Wells Street, Suite 100 Saint Paul, MN 55106	2019 TOPOGRAPHIC MAP Lakeville Airport 8140 220th Street West Lakeville, MN 55044
Drawn by:	Scale: As Shown		Appendix C
Checked by:	File Name:		
Approved by:	Date: 2019		

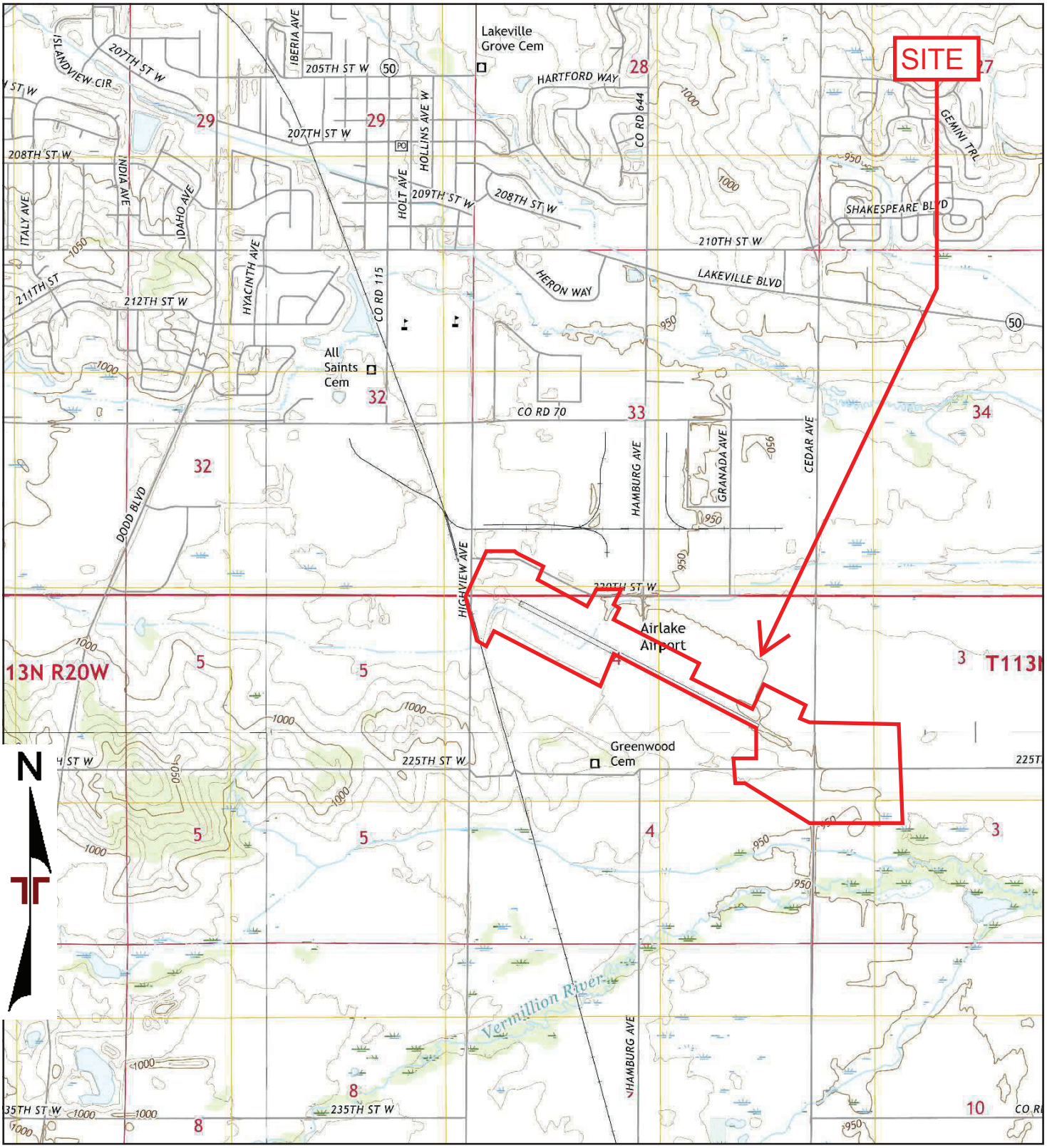

TP, Farmington, 2016, 7.5-minute
SE, Castle Rock, 2016, 7.5-minute
SW, New Market, 2016, 7.5-minute
NW, Orchard Lake, 2016, 7.5-minute

0 Miles 0.25 0.5 1 1.5

Project Manager:	Project No. MP227022	Terracon 955 Wells Street, Suite 100 Saint Paul, MN 55106	2016 TOPOGRAPHIC MAP Lakeville Airport 8140 220th Street West Lakeville, MN 55044	Appendix C
Drawn by:	Scale: As Shown			
Checked by:	File Name:			
Approved by:	Date: 2016			

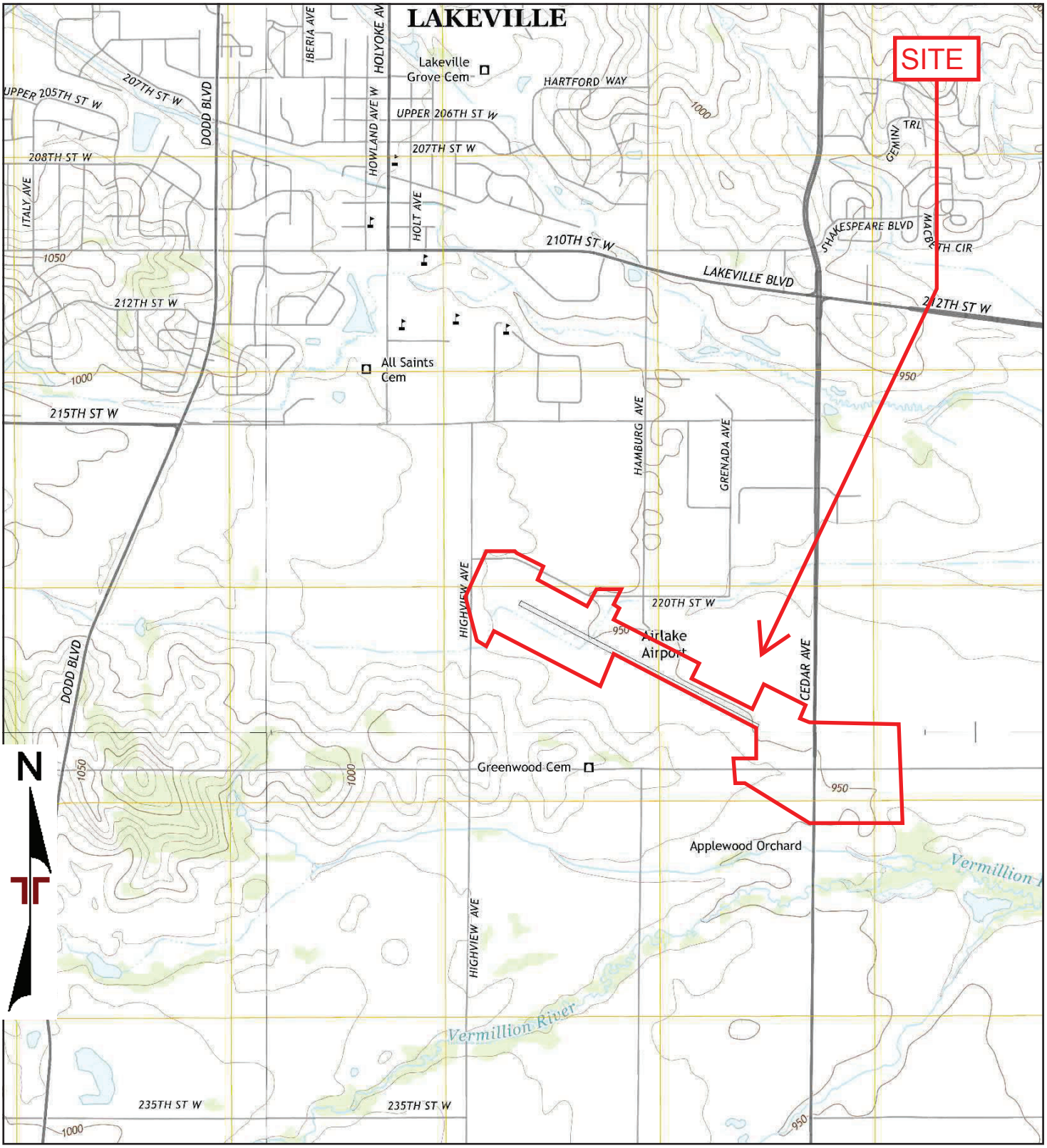

TP, Farmington, 2013, 7.5-minute
SE, Castle Rock, 2013, 7.5-minute
SW, New Market, 2013, 7.5-minute
NW, Orchard Lake, 2013, 7.5-minute

0 Miles 0.25 0.5 1 1.5

Project Manager:	Project No. MP227022	Terracon 955 Wells Street, Suite 100 Saint Paul, MN 55106	2013 TOPOGRAPHIC MAP Lakeville Airport 8140 220th Street West Lakeville, MN 55044	Appendix C
Drawn by:	Scale: As Shown			
Checked by:	File Name:			
Approved by:	Date: 2013			

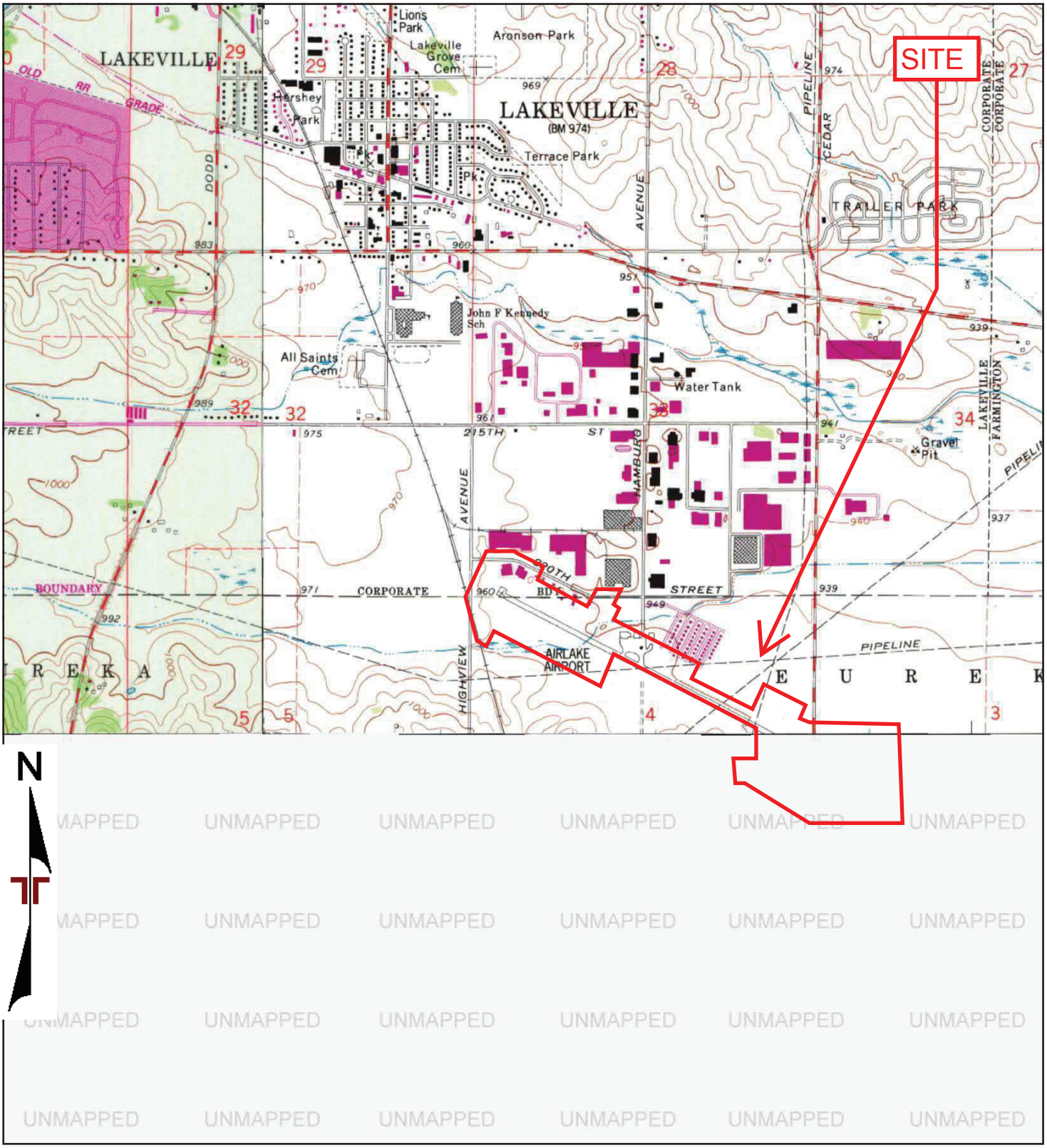

TP, Farmington, 1993, 7.5-minute
NW, Orchard Lake, 1993, 7.5-minute

0 Miles 0.25 0.5 1 1.5

Project Manager:	Project No. MP227022	Terracon 955 Wells Street, Suite 100 Saint Paul, MN 55106	1993 TOPOGRAPHIC MAP Lakeville Airport 8140 220th Street West Lakeville, MN 55044
Drawn by:	Scale: As Shown		Appendix C
Checked by:	File Name:		
Approved by:	Date: 1993		

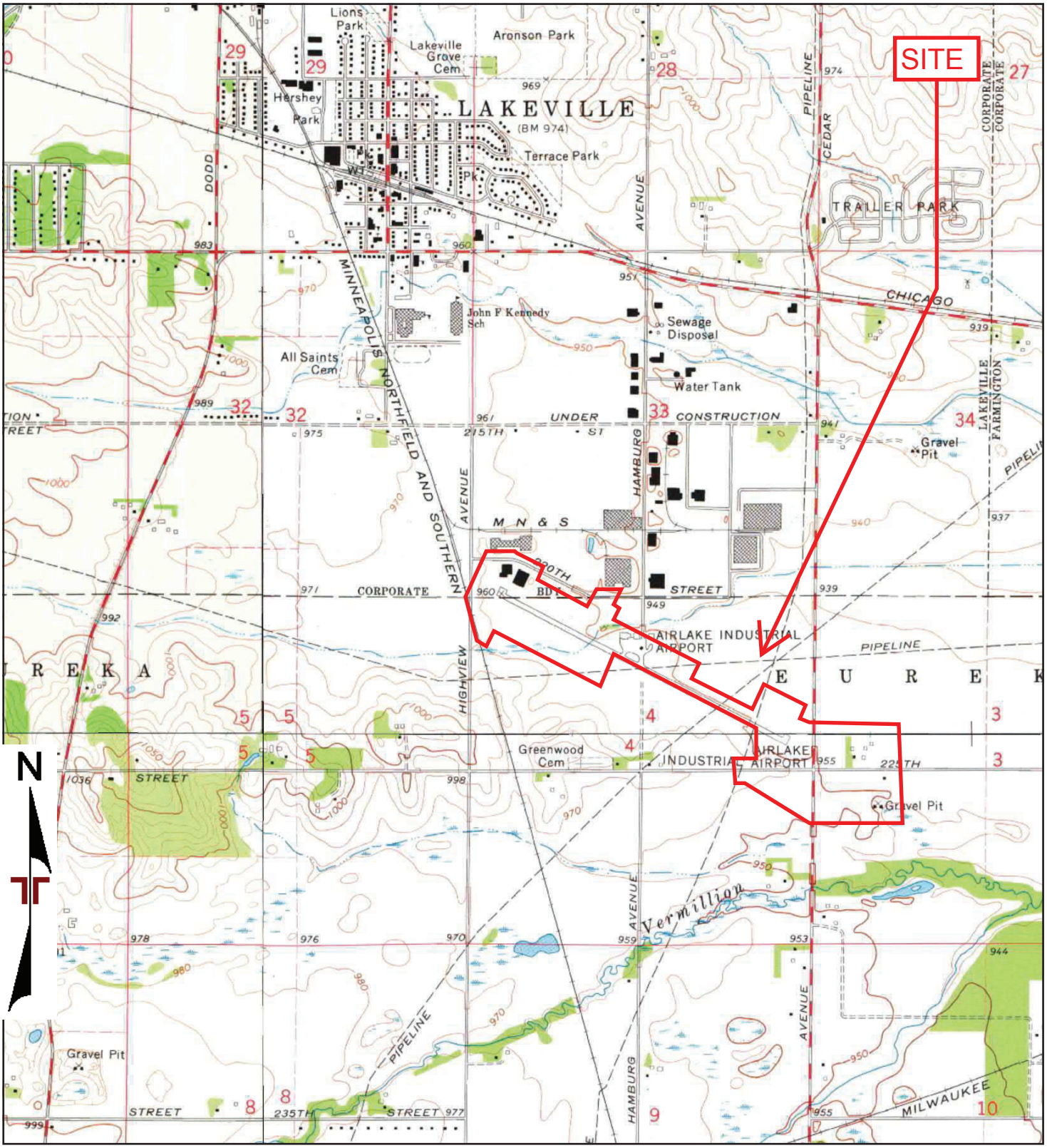

TP, Farmington, 1974, 7.5-minute
SE, Castle Rock, 1974, 7.5-minute
SW, New Market, 1974, 7.5-minute
NW, Orchard Lake, 1974, 7.5-minute

0 Miles 0.25 0.5 1 1.5

Project Manager:	Project No. MP227022	Terracon 955 Wells Street, Suite 100 Saint Paul, MN 55106	1974 TOPOGRAPHIC MAP Lakeville Airport 8140 220th Street West Lakeville, MN 55044
Drawn by:	Scale: As Shown		Appendix C
Checked by:	File Name:		
Approved by:	Date: 1974		

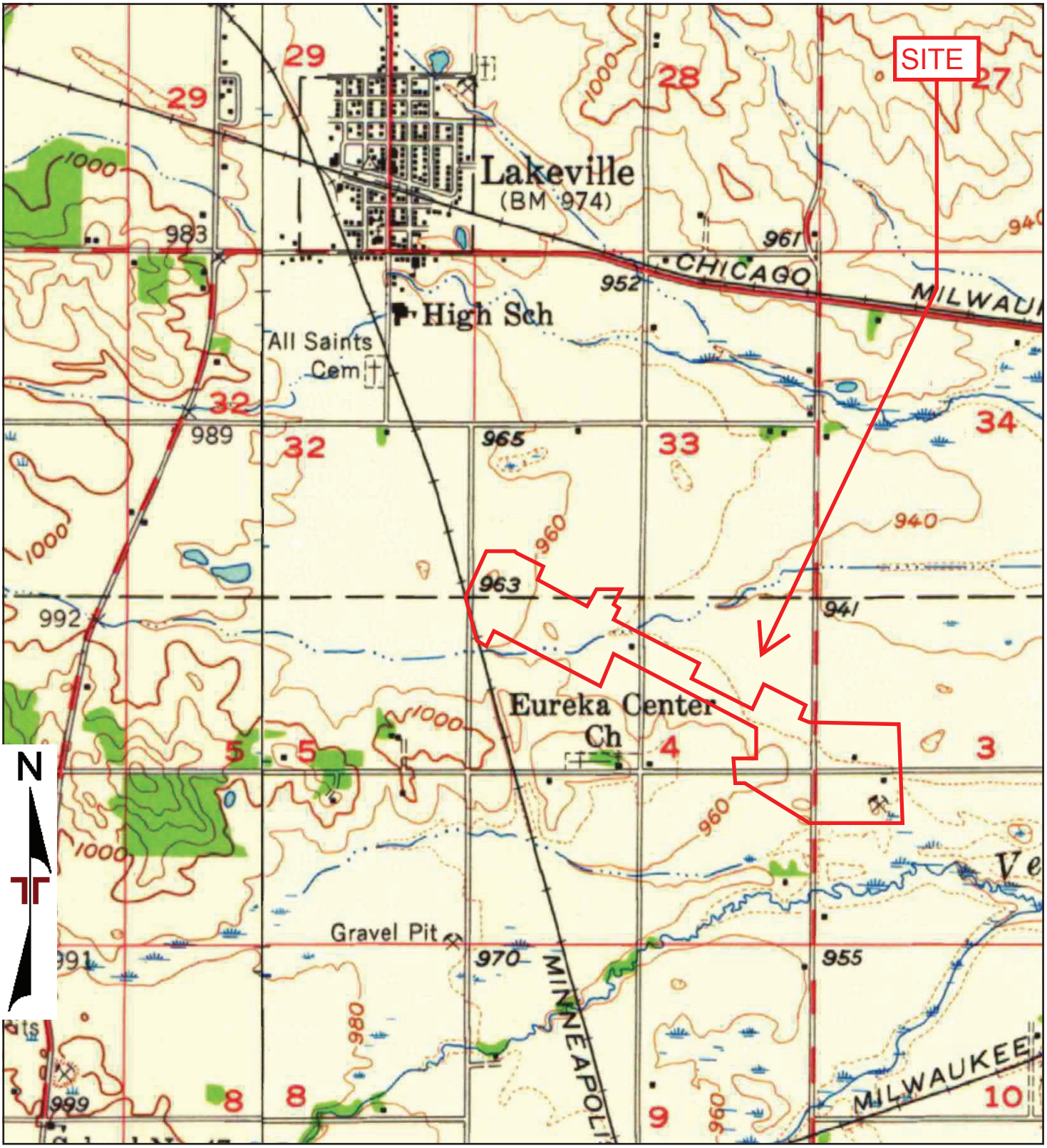

TP, Farmington, 1957, 15-minute
W, Prior Lake, 1957, 15-minute

0 Miles 0.25 0.5 1 1.5

Project Manager:	Project No. MP227022	Terracon 955 Wells Street, Suite 100 Saint Paul, MN 55106	1957 TOPOGRAPHIC MAP Lakeville Airport 8140 220th Street West Lakeville, MN 55044
Drawn by:	Scale: As Shown		
Checked by:	File Name:		
Approved by:	Date: 1957		

Appendix C

Lakeville Airport
8140 220th Street West
Lakeville, MN 55044

Inquiry Number: 7105537.8
September 01, 2022

The EDR Aerial Photo Decade Package

6 Armstrong Road, 4th floor
Shelton, CT 06484
Toll Free: 800.352.0050
www.edrnet.com

EDR Aerial Photo Decade Package

09/01/22

Site Name:

Lakeville Airport
8140 220th Street West
Lakeville, MN 55044
EDR Inquiry # 7105537.8

Client Name:

Terracon
955 Wells Street, Suite 100
Saint Paul, MN 55106
Contact: Zack Ford

Environmental Data Resources, Inc. (EDR) Aerial Photo Decade Package is a screening tool designed to assist environmental professionals in evaluating potential liability on a target property resulting from past activities. EDR's professional researchers provide digitally reproduced historical aerial photographs, and when available, provide one photo per decade.

Search Results:

Year	Scale	Details	Source
2017	1"=1000'	Flight Year: 2017	USDA/NAIP
2013	1"=1000'	Flight Year: 2013	USDA/NAIP
2010	1"=1000'	Flight Year: 2010	USDA/NAIP
2006	1"=1000'	Flight Year: 2006	USDA/NAIP
1997	1"=1000'	Flight Date: January 01, 1997	State\MN_1997
1991	1"=1000'	Acquisition Date: April 17, 1991	USGS/DOQQ
1987	1"=1000'	Flight Date: April 07, 1987	MC
1984	1"=1000'	Flight Date: April 17, 1984	MC
1978	1"=1000'	Flight Date: April 26, 1978	MC
1970	1"=1000'	Flight Date: September 10, 1970	USDA
1964	1"=1000'	Flight Date: October 18, 1964	USDA
1957	1"=1000'	Flight Date: September 28, 1957	USDA
1951	1"=1000'	Flight Date: July 23, 1951	USDA
1940	1"=1000'	Flight Date: June 15, 1940	USDA
1937	1"=1000'	Flight Date: October 30, 1937	USDA

When delivered electronically by EDR, the aerial photo images included with this report are for ONE TIME USE ONLY. Further reproduction of these aerial photo images is prohibited without permission from EDR. For more information contact your EDR Account Executive.

Disclaimer - Copyright and Trademark Notice

This Report contains certain information obtained from a variety of public and other sources reasonably available to Environmental Data Resources, Inc. It cannot be concluded from this Report that coverage information for the target and surrounding properties does not exist from other sources. NO WARRANTY EXPRESSED OR IMPLIED, IS MADE WHATSOEVER IN CONNECTION WITH THIS REPORT. ENVIRONMENTAL DATA RESOURCES, INC. SPECIFICALLY DISCLAIMS THE MAKING OF ANY SUCH WARRANTIES, INCLUDING WITHOUT LIMITATION, MERCHANTABILITY OR FITNESS FOR A PARTICULAR USE OR PURPOSE. ALL RISK IS ASSUMED BY THE USER. IN NO EVENT SHALL ENVIRONMENTAL DATA RESOURCES, INC. BE LIABLE TO ANYONE, WHETHER ARISING OUT OF ERRORS OR OMISSIONS, NEGLIGENCE, ACCIDENT OR ANY OTHER CAUSE, FOR ANY LOSS OF DAMAGE, INCLUDING, WITHOUT LIMITATION, SPECIAL, INCIDENTAL, CONSEQUENTIAL, OR EXEMPLARY DAMAGES. ANY LIABILITY ON THE PART OF ENVIRONMENTAL DATA RESOURCES, INC. IS STRICTLY LIMITED TO A REFUND OF THE AMOUNT PAID FOR THIS REPORT. Purchaser accepts this Report "AS IS". Any analyses, estimates, ratings, environmental risk levels or risk codes provided in this Report are provided for illustrative purposes only, and are not intended to provide, nor should they be interpreted as providing any facts regarding, or prediction or forecast of, any environmental risk for any property. Only a Phase I Environmental Site Assessment performed by an environmental professional can provide information regarding the environmental risk for any property. Additionally, the information provided in this Report is not to be construed as legal advice.

Copyright 2022 by Environmental Data Resources, Inc. All rights reserved. Reproduction in any media or format, in whole or in part, of any report or map of Environmental Data Resources, Inc., or its affiliates, is prohibited without prior written permission.

EDR and its logos (including Sanborn and Sanborn Map) are trademarks of Environmental Data Resources, Inc. or its affiliates. All other trademarks used herein are the property of their respective owners.

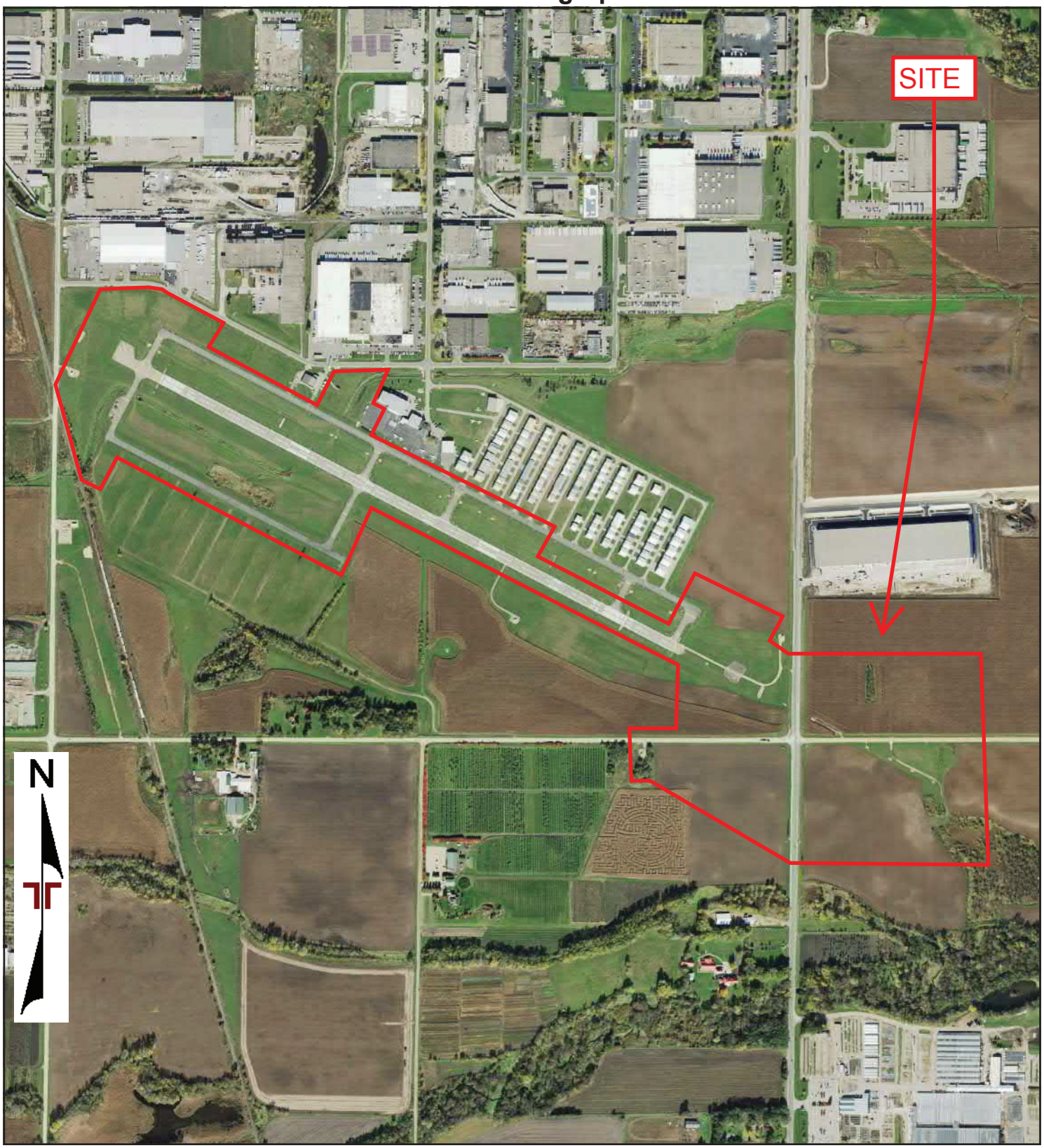

0 Feet 1000 2000 4000

Project Manager	Project No: MP227022	Terracon 955 Wells Street, Suite 100 Saint Paul, MN 55106	2017 AERIAL PHOTOGRAPH Lakeville Airport 8140 220th Street West Lakeville, MN 55044	Appendix C
Drawn By:	Scale: As Shown			
Checked By:	File Name:			
Approved By:	Date: 2017			

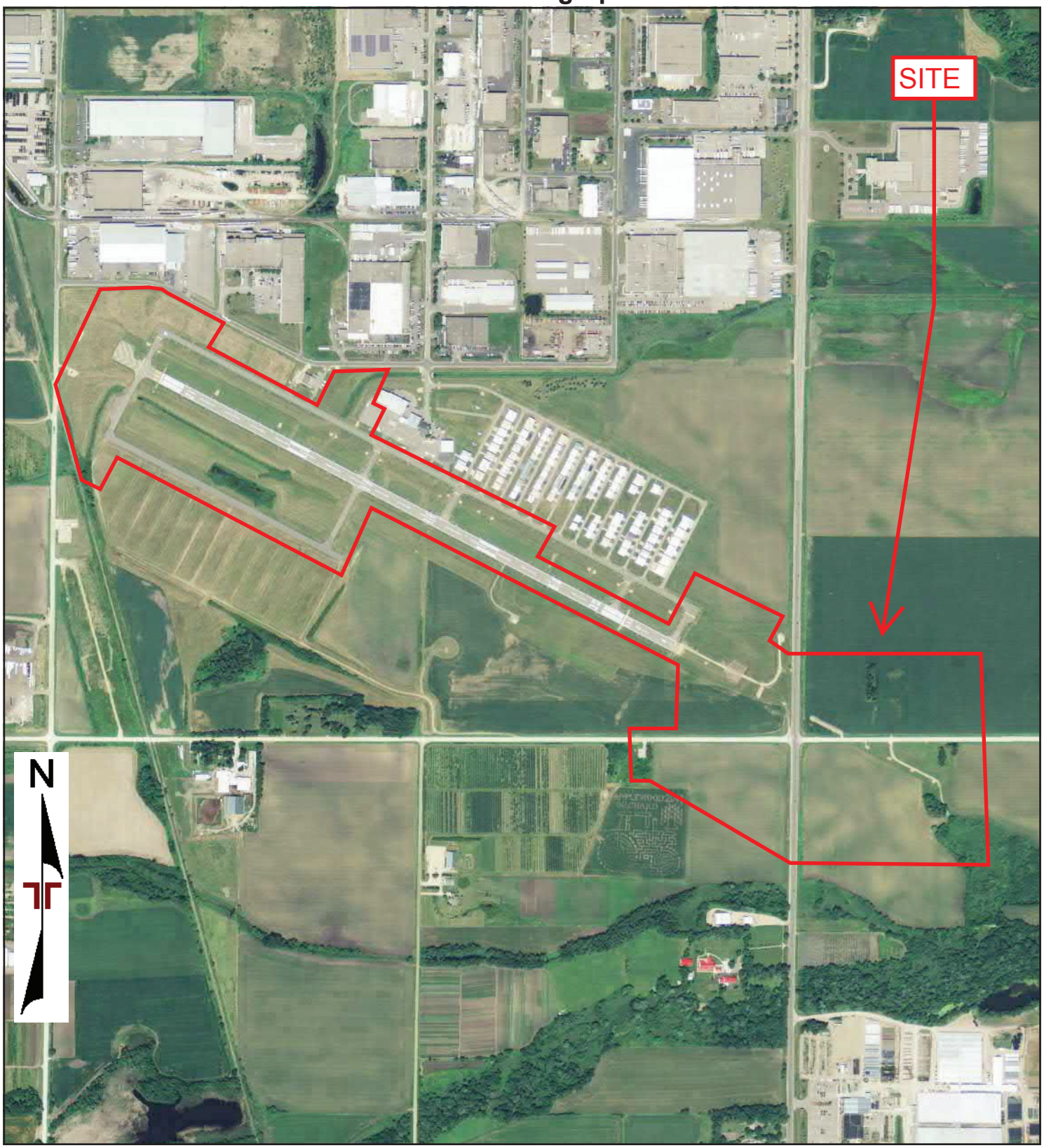

0 Feet 1000 2000 4000

Project Manager	Project No: MP227022	Terracon 955 Wells Street, Suite 100 Saint Paul, MN 55106	2013 AERIAL PHOTOGRAPH Lakeville Airport 8140 220th Street West Lakeville, MN 55044	Appendix C
Drawn By:	Scale: As Shown			
Checked By:	File Name:			
Approved By:	Date: 2013			

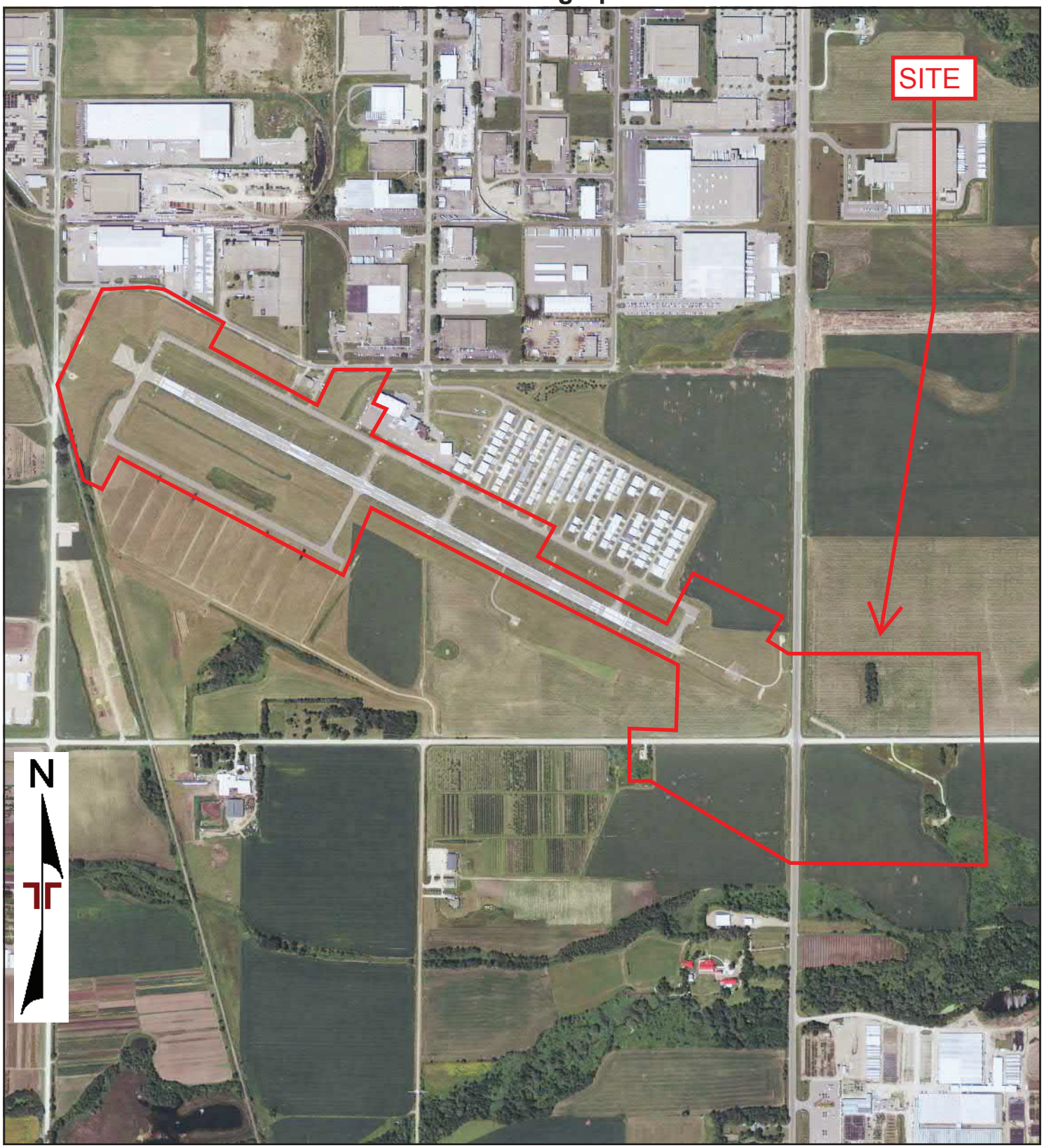

0 Feet 1000 2000 4000

Project Manager	Project No: MP227022	Terracon 955 Wells Street, Suite 100 Saint Paul, MN 55106	2010 AERIAL PHOTOGRAPH Lakeville Airport 8140 220th Street West Lakeville, MN 55044	Appendix C
Drawn By:	Scale: As Shown			
Checked By:	File Name:			
Approved By:	Date: 2010			

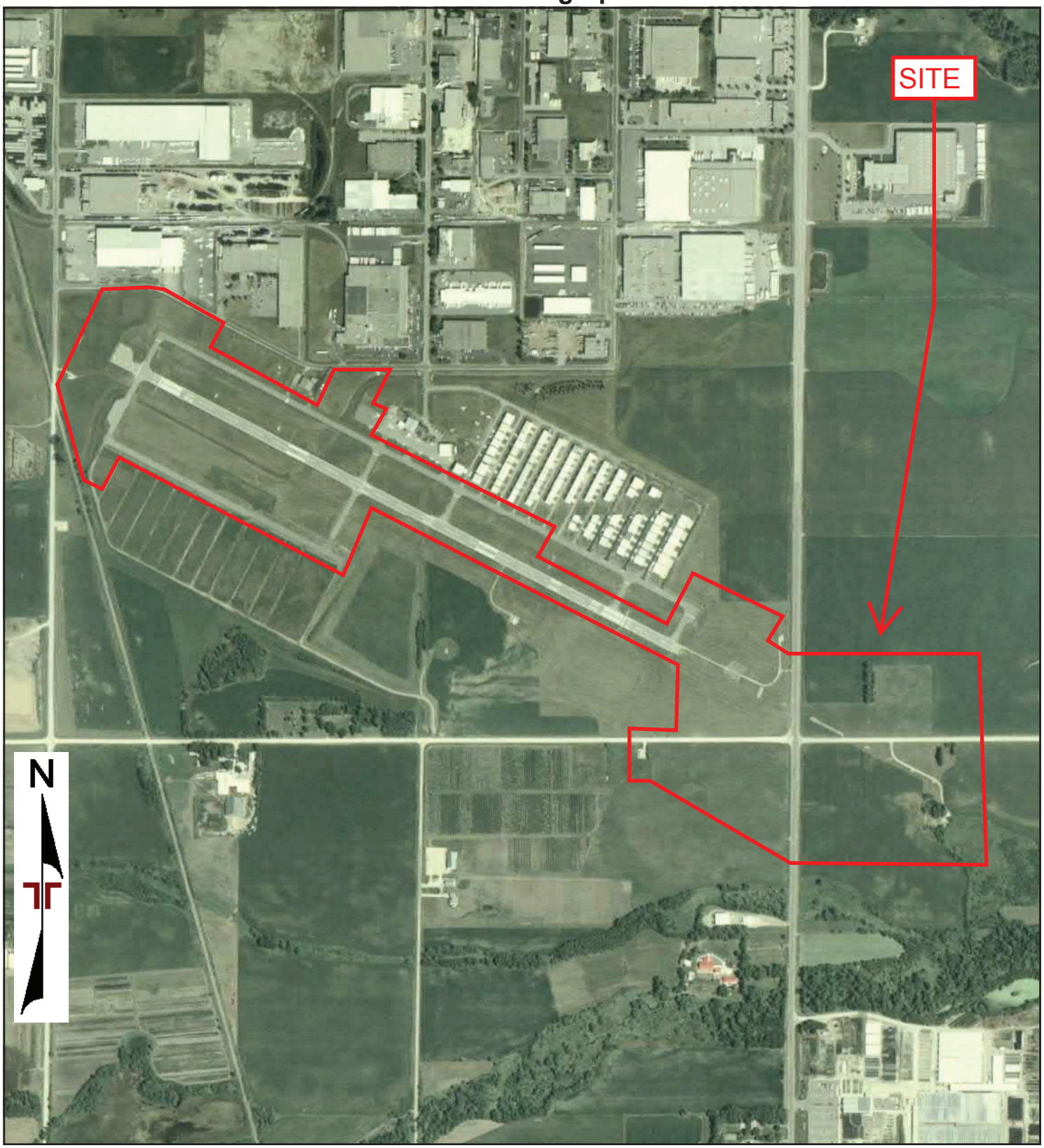

0 Feet 1000 2000 4000

Project Manager	Project No: MP227022	Terracon 955 Wells Street, Suite 100 Saint Paul, MN 55106	2006 AERIAL PHOTOGRAPH Lakeville Airport 8140 220th Street West Lakeville, MN 55044	Appendix
Drawn By:	Scale: As Shown			C
Checked By:	File Name:			
Approved By:	Date: 2006			

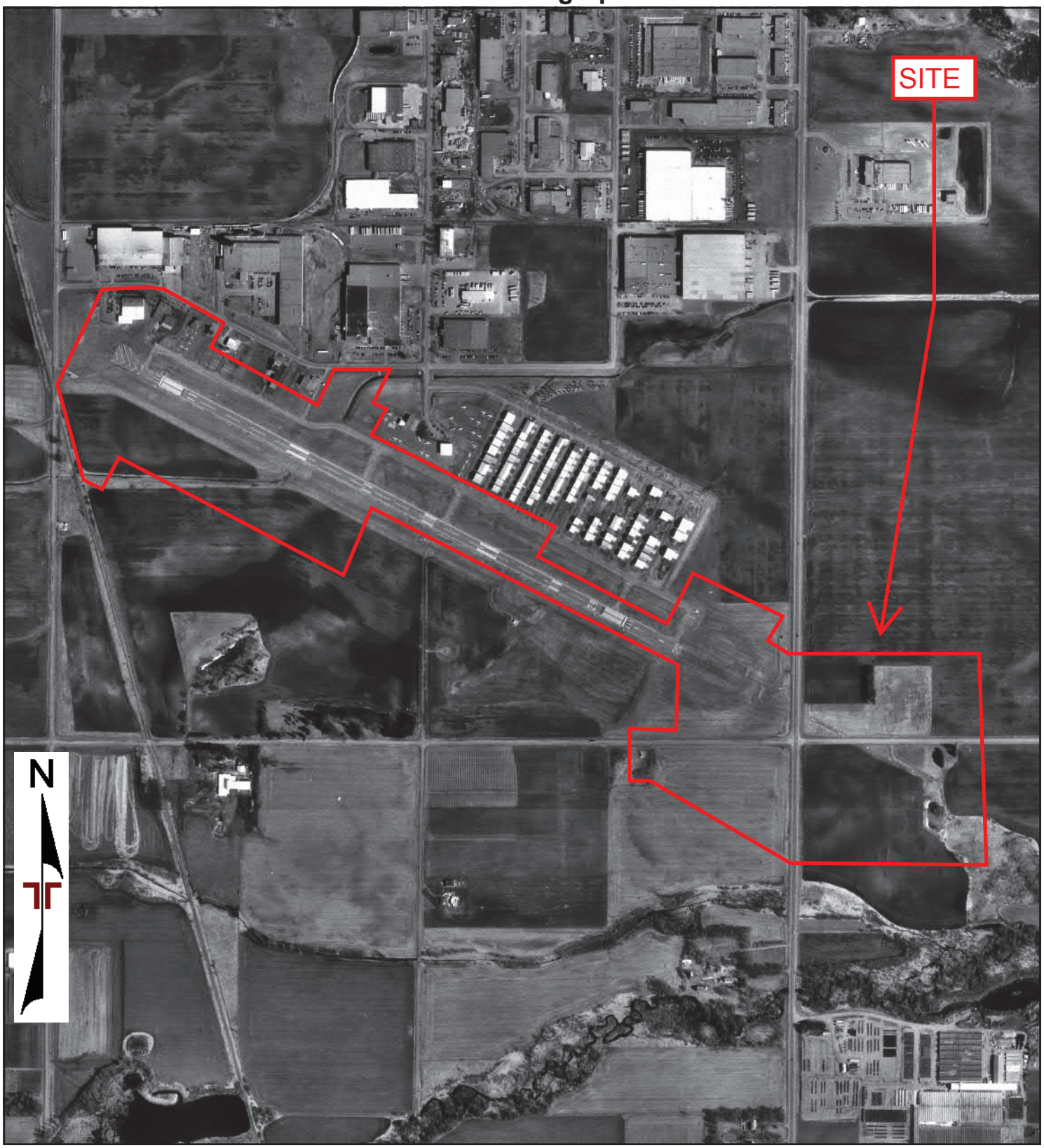

0 Feet 1000 2000 4000

Project Manager	Project No: MP227022	Terracon 955 Wells Street, Suite 100 Saint Paul, MN 55106	1997 AERIAL PHOTOGRAPH Lakeville Airport 8140 220th Street West Lakeville, MN 55044	Appendix C
Drawn By:	Scale: As Shown			
Checked By:	File Name:			
Approved By:	Date: 1997			

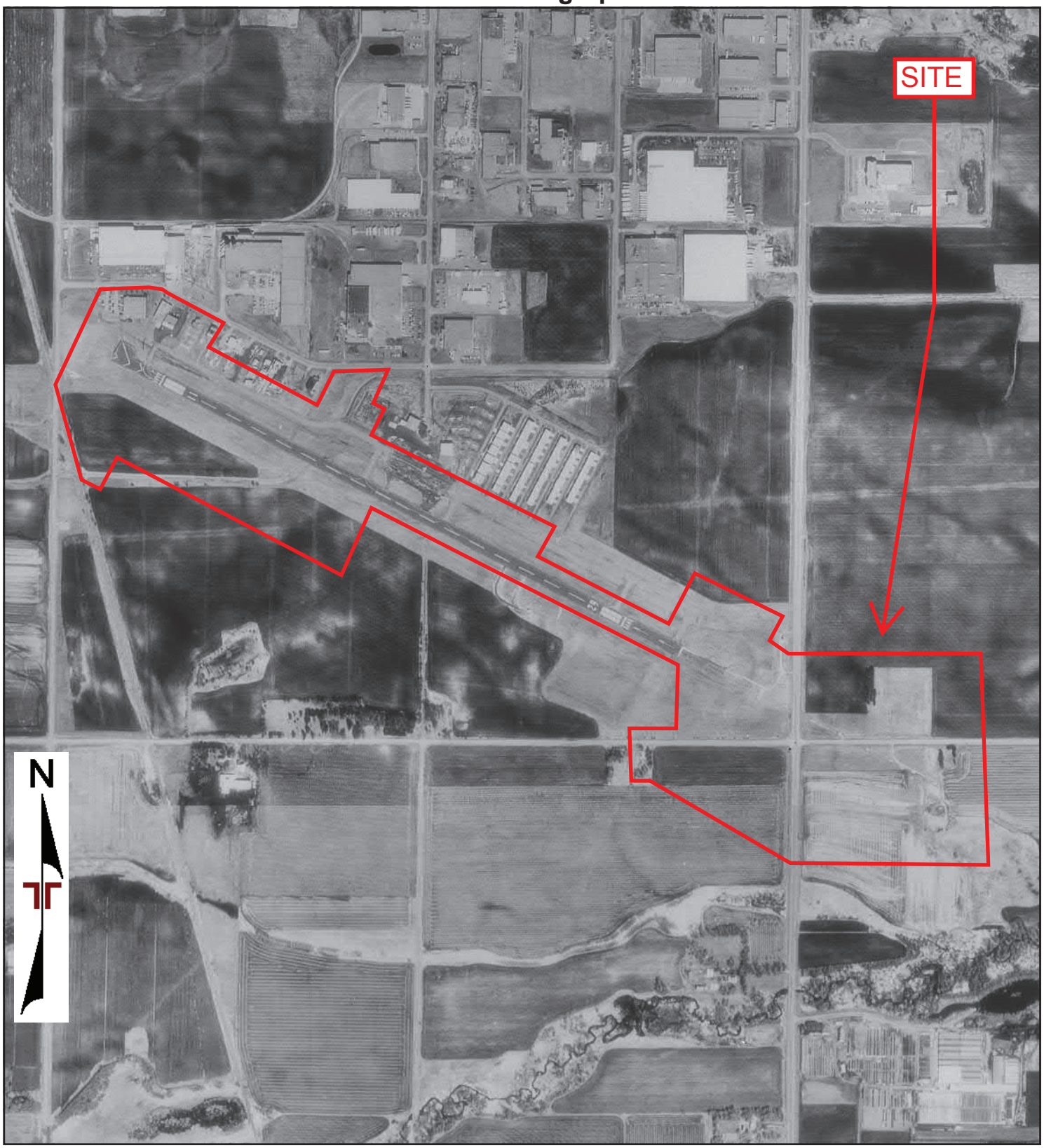

0 Feet 1000 2000 4000

Project Manager	Project No: MP227022	Terracon 955 Wells Street, Suite 100 Saint Paul, MN 55106	1991 AERIAL PHOTOGRAPH Lakeville Airport 8140 220th Street West Lakeville, MN 55044	Appendix C
Drawn By:	Scale: As Shown			
Checked By:	File Name:			
Approved By:	Date: 1991			

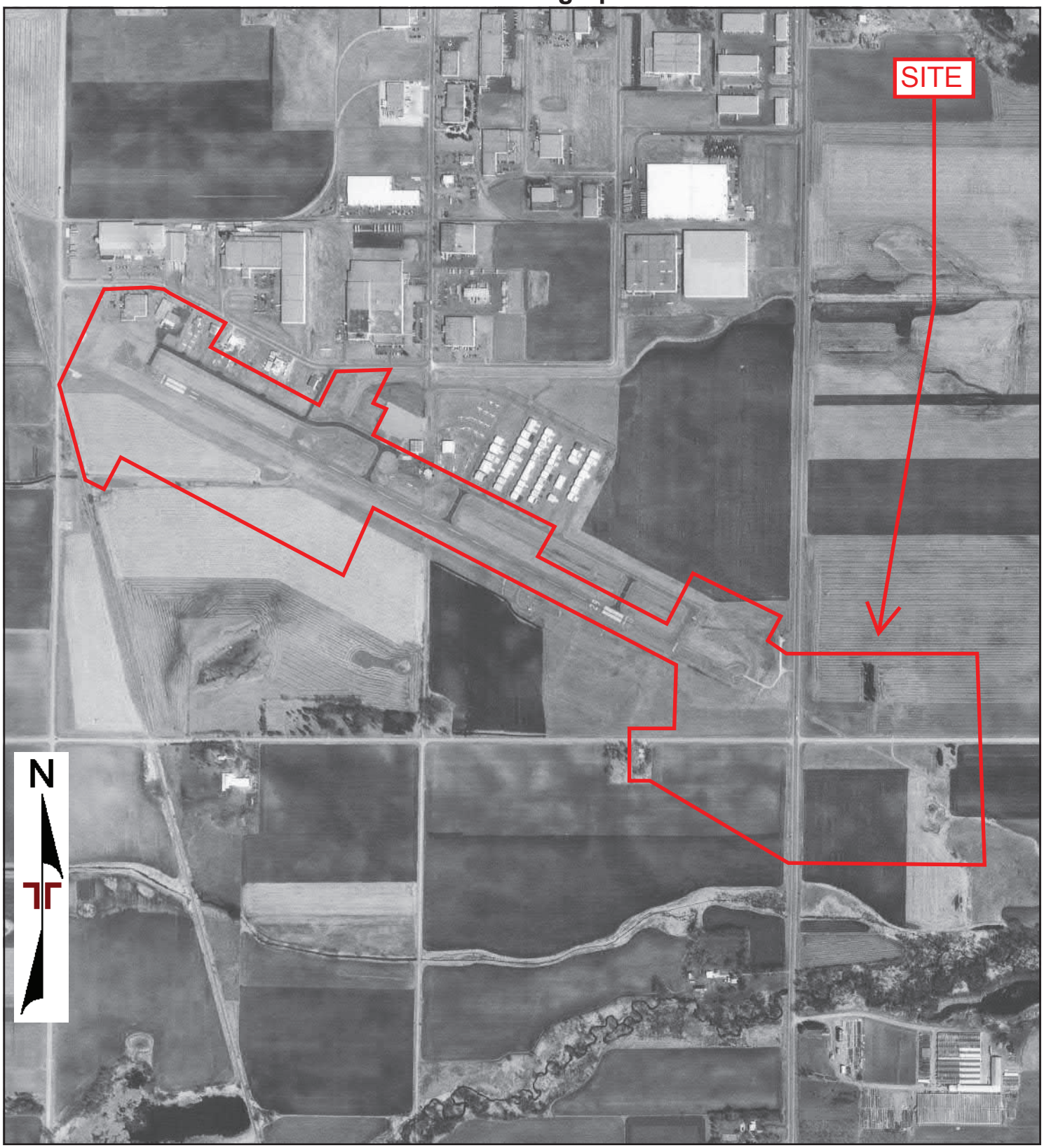

0 Feet 1000 2000 4000

Project Manager	Project No: MP227022	Terracon 955 Wells Street, Suite 100 Saint Paul, MN 55106	1987 AERIAL PHOTOGRAPH Lakeville Airport 8140 220th Street West Lakeville, MN 55044	Appendix C
Drawn By:	Scale: As Shown			
Checked By:	File Name:			
Approved By:	Date: 1987			

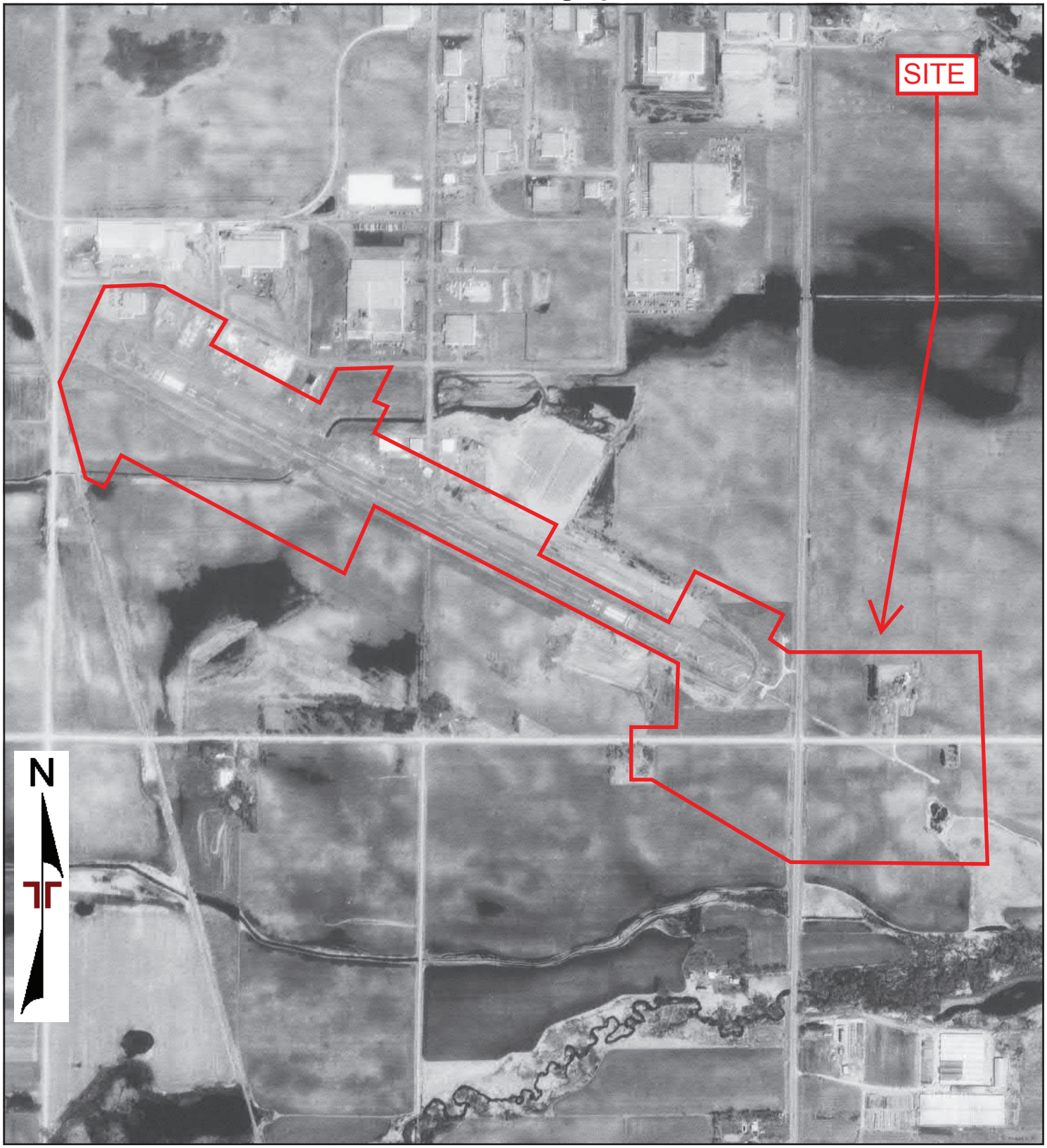

0 Feet 1000 2000 4000

Project Manager	Project No: MP227022	Terracon 955 Wells Street, Suite 100 Saint Paul, MN 55106	1984 AERIAL PHOTOGRAPH Lakeville Airport 8140 220th Street West Lakeville, MN 55044	Appendix C
Drawn By:	Scale: As Shown			
Checked By:	File Name:			
Approved By:	Date: 1984			

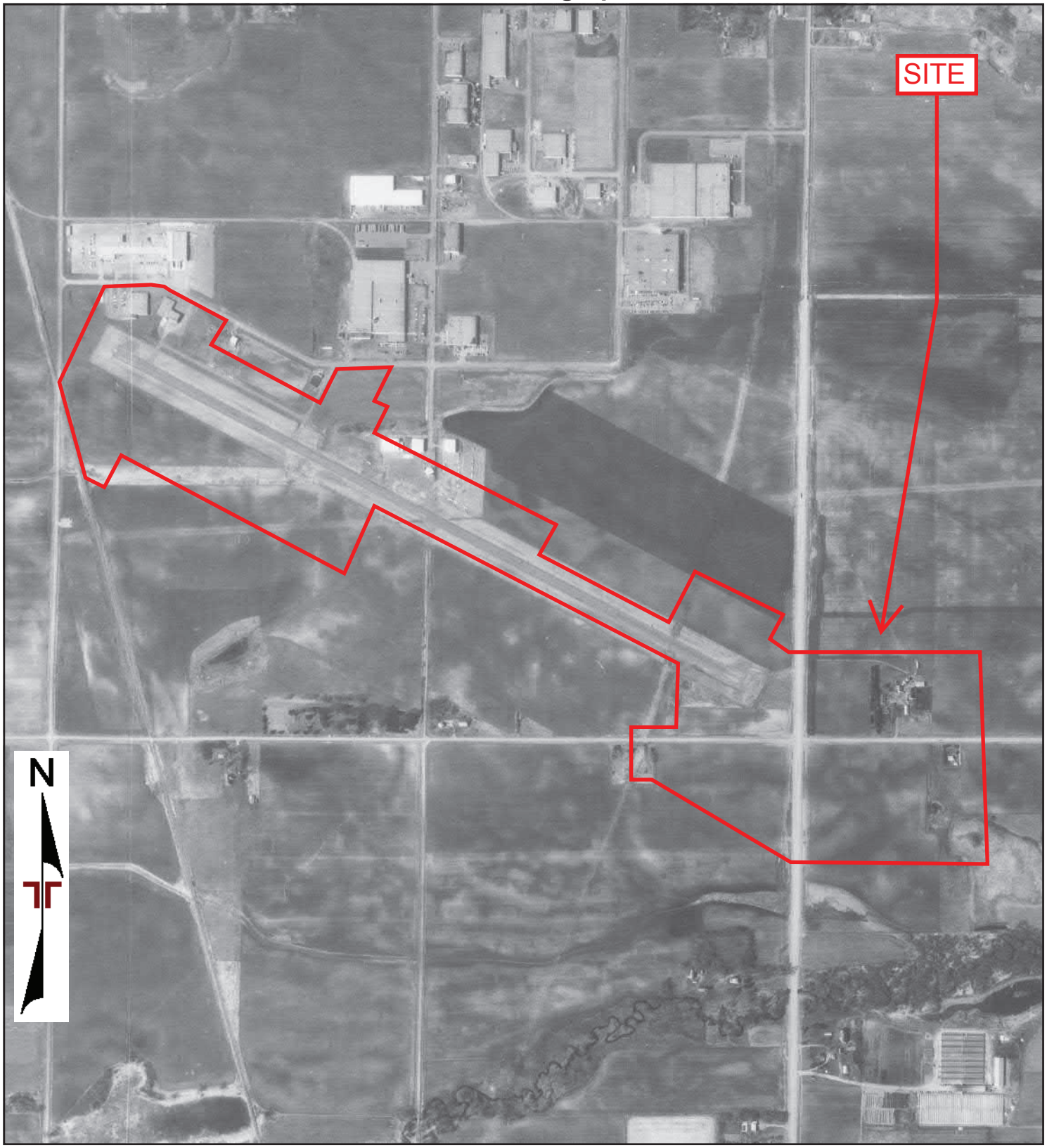

0 Feet 1000 2000 4000

Project Manager	Project No: MP227022	Terracon 955 Wells Street, Suite 100 Saint Paul, MN 55106	1978 AERIAL PHOTOGRAPH Lakeville Airport 8140 220th Street West Lakeville, MN 55044	Appendix C
Drawn By:	Scale: As Shown			
Checked By:	File Name:			
Approved By:	Date: 1978			

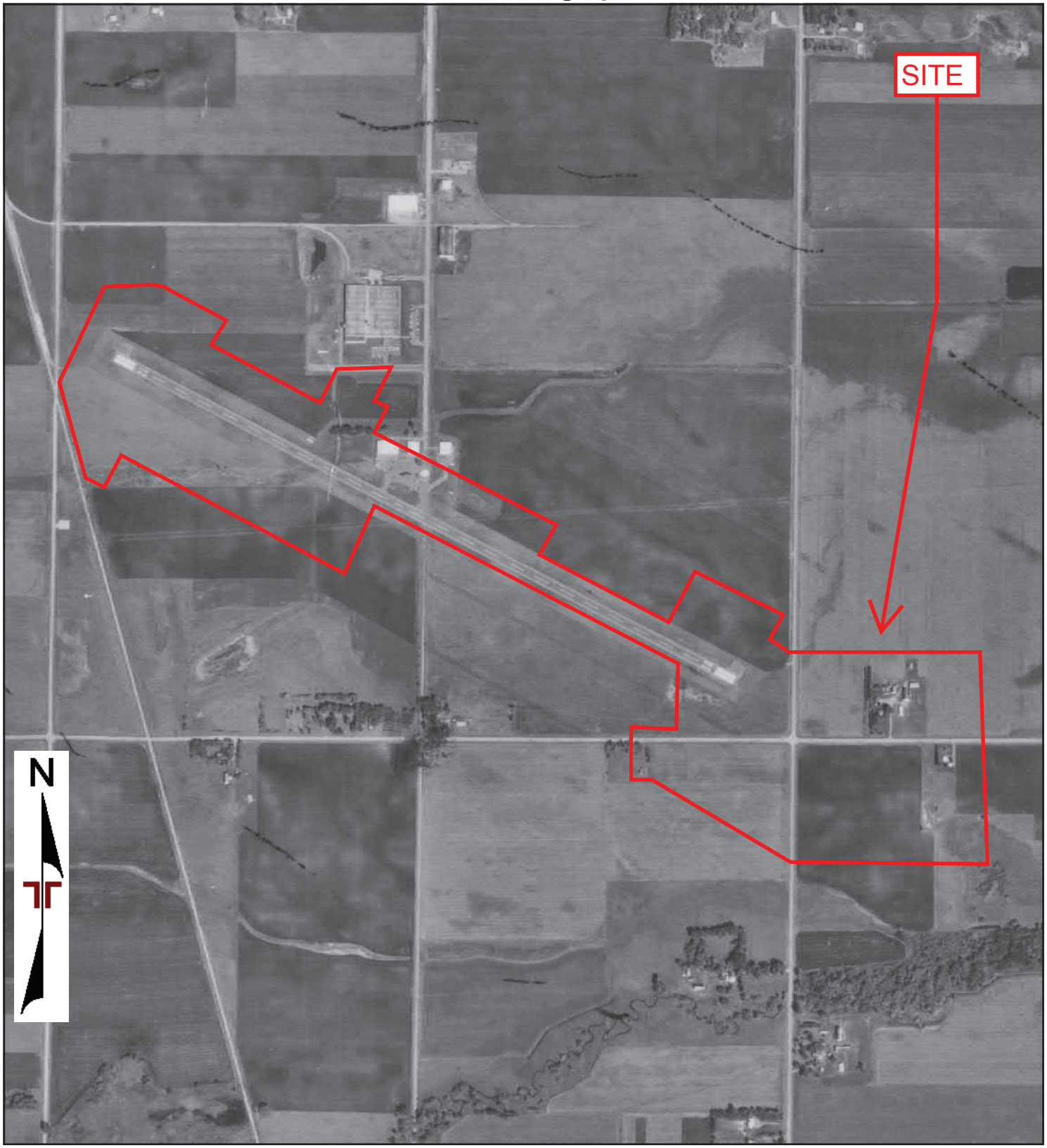

0 Feet 1000 2000 4000

Project Manager	Project No: MP227022	Terracon 955 Wells Street, Suite 100 Saint Paul, MN 55106	1970 AERIAL PHOTOGRAPH Lakeville Airport 8140 220th Street West Lakeville, MN 55044	Appendix
Drawn By:	Scale: As Shown			C
Checked By:	File Name:			
Approved By:	Date: 1970			



0 Feet 1000 2000 4000

Project Manager	Project No: MP227022	Terracon 955 Wells Street, Suite 100 Saint Paul, MN 55106	1964 AERIAL PHOTOGRAPH Lakeville Airport 8140 220th Street West Lakeville, MN 55044	Appendix C
Drawn By:	Scale: As Shown			
Checked By:	File Name:			
Approved By:	Date: 1964			

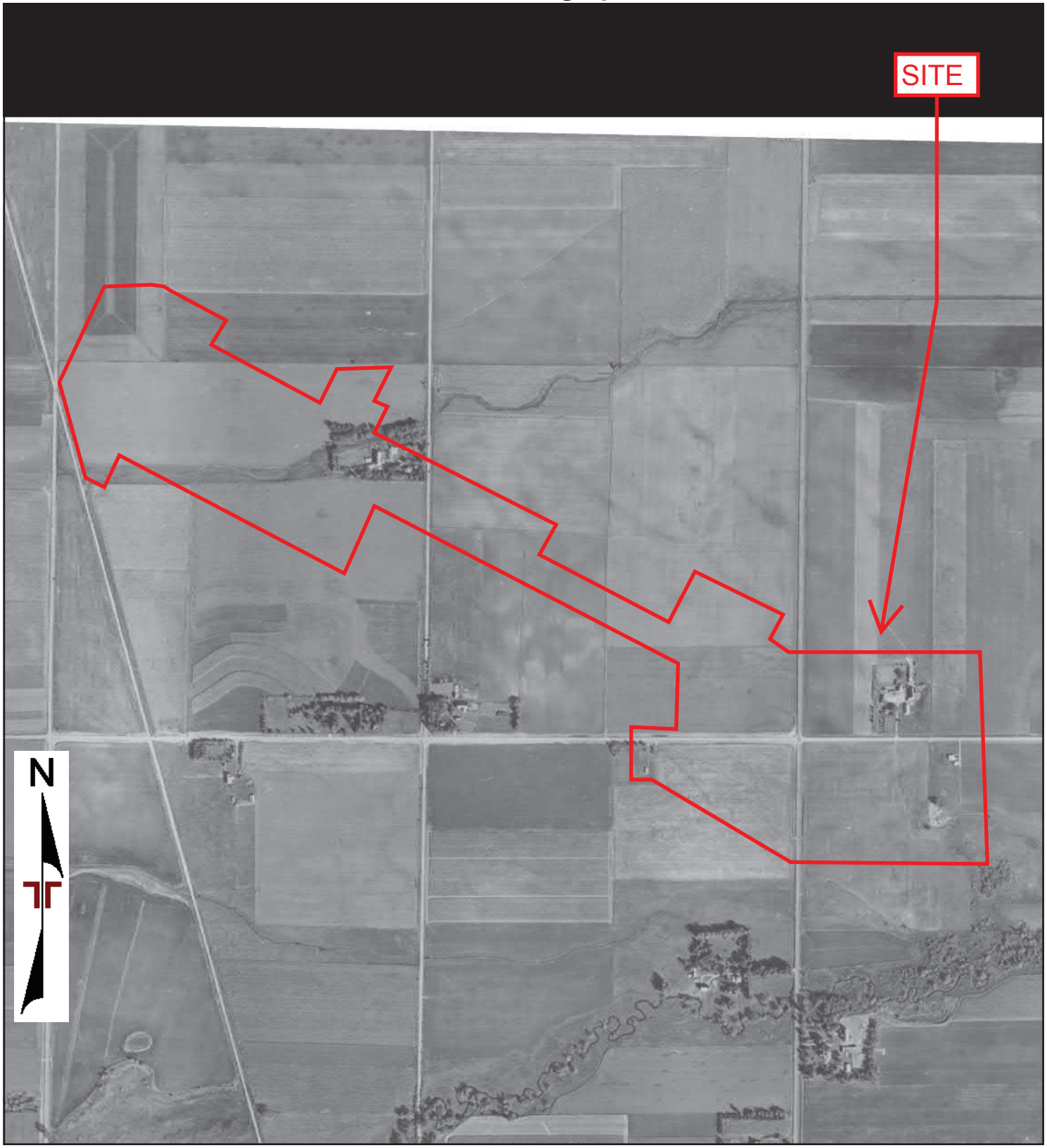

0 Feet 1000 2000 4000

Project Manager	Project No: MP227022	Terracon 955 Wells Street, Suite 100 Saint Paul, MN 55106	1957 AERIAL PHOTOGRAPH Lakeville Airport 8140 220th Street West Lakeville, MN 55044	Appendix
Drawn By:	Scale: As Shown			C
Checked By:	File Name:			
Approved By:	Date: 1957			

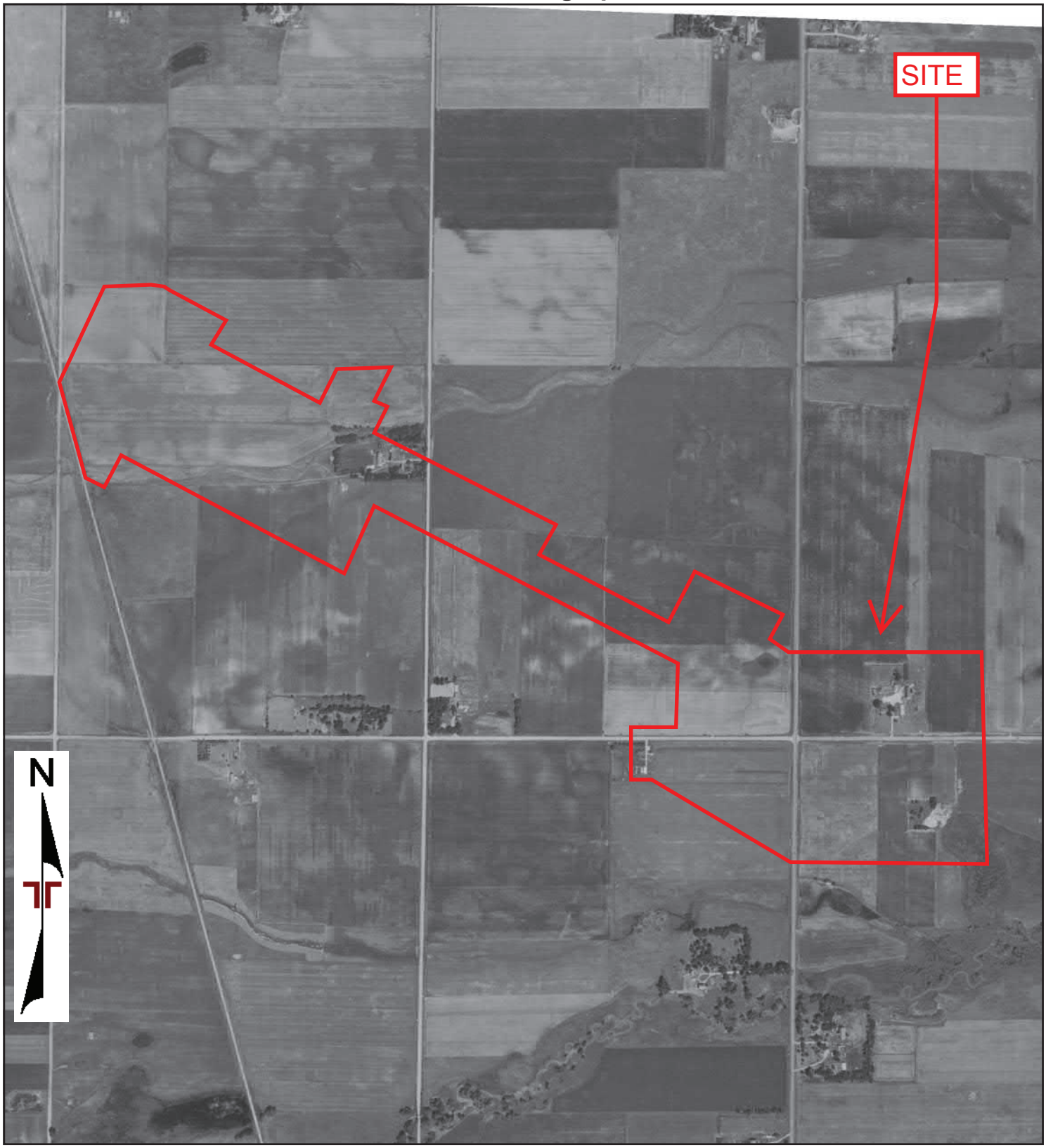

0 Feet 1000 2000 4000

Project Manager	Project No: MP227022	Terracon 955 Wells Street, Suite 100 Saint Paul, MN 55106	1951 AERIAL PHOTOGRAPH Lakeville Airport 8140 220th Street West Lakeville, MN 55044	Appendix
Drawn By:	Scale: As Shown			C
Checked By:	File Name:			
Approved By:	Date: 1951			

0 Feet 1000 2000 4000

Project Manager	Project No: MP227022	Terracon 955 Wells Street, Suite 100 Saint Paul, MN 55106	1940 AERIAL PHOTOGRAPH Lakeville Airport 8140 220th Street West Lakeville, MN 55044
Drawn By:	Scale: As Shown		Appendix C
Checked By:	File Name:		
Approved By:	Date: 1940		

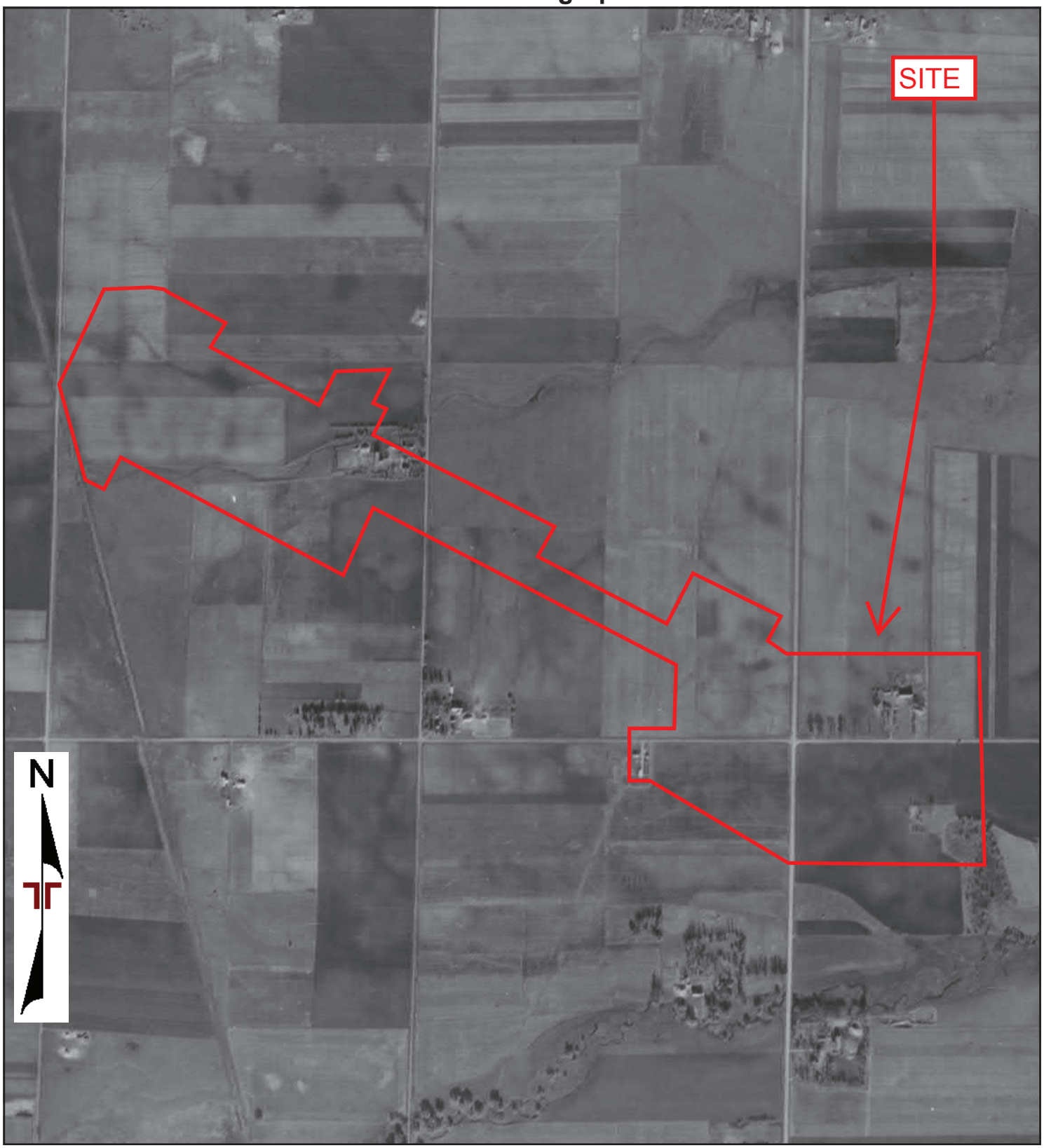

0 Feet 1000 2000 4000

Project Manager	Project No: MP227022	Terracon 955 Wells Street, Suite 100 Saint Paul, MN 55106	1937 AERIAL PHOTOGRAPH Lakeville Airport 8140 220th Street West Lakeville, MN 55044	Appendix C
Drawn By:	Scale: As Shown			
Checked By:	File Name:			
Approved By:	Date: 1937			

Lakeville Airport
8140 220th Street West
Lakeville, MN 55044

Inquiry Number: 7105537.3
September 01, 2022

Certified Sanborn® Map Report

6 Armstrong Road, 4th floor
Shelton, CT 06484
Toll Free: 800.352.0050
www.edrnet.com

Certified Sanborn® Map Report

09/01/22

Site Name:

Lakeville Airport
8140 220th Street West
Lakeville, MN 55044
EDR Inquiry # 7105537.3

Client Name:

Terracon
955 Wells Street, Suite 100
Saint Paul, MN 55106
Contact: Zack Ford

The Sanborn Library has been searched by EDR and maps covering the target property location as provided by Terracon were identified for the years listed below. The Sanborn Library is the largest, most complete collection of fire insurance maps. The collection includes maps from Sanborn, Bromley, Perris & Browne, Hopkins, Barlow, and others. Only Environmental Data Resources Inc. (EDR) is authorized to grant rights for commercial reproduction of maps by the Sanborn Library LLC, the copyright holder for the collection. Results can be authenticated by visiting www.edrnet.com/sanborn.

The Sanborn Library is continually enhanced with newly identified map archives. This report accesses all maps in the collection as of the day this report was generated.

Certified Sanborn Results:

Certification # BB78-42FC-B01A

PO # NA

Project MP227022

UNMAPPED PROPERTY

This report certifies that the complete holdings of the Sanborn Library, LLC collection have been searched based on client supplied target property information, and fire insurance maps covering the target property were not found.

Sanborn® Library search results

Certification #: BB78-42FC-B01A

The Sanborn Library includes more than 1.2 million fire insurance maps from Sanborn, Bromley, Perris & Browne, Hopkins, Barlow and others which track historical property usage in approximately 12,000 American cities and towns. Collections searched:

- ☑ Library of Congress
- ☑ University Publications of America
- ☑ EDR Private Collection

The Sanborn Library LLC Since 1866™

Limited Permission To Make Copies

Terracon (the client) is permitted to make up to FIVE photocopies of this Sanborn Map transmittal and each fire insurance map accompanying this report solely for the limited use of its customer. No one other than the client is authorized to make copies. Upon request made directly to an EDR Account Executive, the client may be permitted to make a limited number of additional photocopies. This permission is conditioned upon compliance by the client, its customer and their agents with EDR's copyright policy; a copy of which is available upon request.

Disclaimer - Copyright and Trademark Notice

This Report contains certain information obtained from a variety of public and other sources reasonably available to Environmental Data Resources, Inc. It cannot be concluded from this Report that coverage information for the target and surrounding properties does not exist from other sources. NO WARRANTY EXPRESSED OR IMPLIED, IS MADE WHATSOEVER IN CONNECTION WITH THIS REPORT. ENVIRONMENTAL DATA RESOURCES, INC. SPECIFICALLY DISCLAIMS THE MAKING OF ANY SUCH WARRANTIES, INCLUDING WITHOUT LIMITATION, MERCHANTABILITY OR FITNESS FOR A PARTICULAR USE OR PURPOSE. ALL RISK IS ASSUMED BY THE USER. IN NO EVENT SHALL ENVIRONMENTAL DATA RESOURCES, INC. BE LIABLE TO ANYONE, WHETHER ARISING OUT OF ERRORS OR OMISSIONS, NEGLIGENCE, ACCIDENT OR ANY OTHER CAUSE, FOR ANY LOSS OF DAMAGE, INCLUDING, WITHOUT LIMITATION, SPECIAL, INCIDENTAL, CONSEQUENTIAL, OR EXEMPLARY DAMAGES. ANY LIABILITY ON THE PART OF ENVIRONMENTAL DATA RESOURCES, INC. IS STRICTLY LIMITED TO A REFUND OF THE AMOUNT PAID FOR THIS REPORT. Purchaser accepts this Report "AS IS". Any analyses, estimates, ratings, environmental risk levels or risk codes provided in this Report are provided for illustrative purposes only, and are not intended to provide, nor should they be interpreted as providing any facts regarding, or prediction or forecast of, any environmental risk for any property. Only a Phase I Environmental Site Assessment performed by an environmental professional can provide information regarding the environmental risk for any property. Additionally, the information provided in this Report is not to be construed as legal advice.

Copyright 2022 by Environmental Data Resources, Inc. All rights reserved. Reproduction in any media or format, in whole or in part, of any report or map of Environmental Data Resources, Inc., or its affiliates, is prohibited without prior written permission.

EDR and its logos (including Sanborn and Sanborn Map) are trademarks of Environmental Data Resources, Inc. or its affiliates. All other trademarks used herein are the property of their respective owners.

Lakeville Airport
8140 220th Street West
Lakeville, MN 55044

Inquiry Number: 7105537.5
September 06, 2022

The EDR-City Directory Image Report

EDR® Environmental Data Resources Inc

6 Armstrong Road
Shelton, CT 06484
800.352.0050
www.edrnet.com

TABLE OF CONTENTS

SECTION

Executive Summary

Findings

City Directory Images

Thank you for your business.
Please contact EDR at 1-800-352-0050
with any questions or comments.

Disclaimer - Copyright and Trademark Notice

This Report contains certain information obtained from a variety of public and other sources reasonably available to Environmental Data Resources, Inc. It cannot be concluded from this Report that coverage information for the target and surrounding properties does not exist from other sources. **NO WARRANTY EXPRESSED OR IMPLIED, IS MADE WHATSOEVER IN CONNECTION WITH THIS REPORT. ENVIRONMENTAL DATA RESOURCES, INC. SPECIFICALLY DISCLAIMS THE MAKING OF ANY SUCH WARRANTIES, INCLUDING WITHOUT LIMITATION, MERCHANTABILITY OR FITNESS FOR A PARTICULAR USE OR PURPOSE. ALL RISK IS ASSUMED BY THE USER. IN NO EVENT SHALL ENVIRONMENTAL DATA RESOURCES, INC. BE LIABLE TO ANYONE, WHETHER ARISING OUT OF ERRORS OR OMISSIONS, NEGLIGENCE, ACCIDENT OR ANY OTHER CAUSE, FOR ANY LOSS OR DAMAGE, INCLUDING, WITHOUT LIMITATION, SPECIAL, INCIDENTAL, CONSEQUENTIAL, OR EXEMPLARY DAMAGES. ANY LIABILITY ON THE PART OF ENVIRONMENTAL DATA RESOURCES, INC. IS STRICTLY LIMITED TO A REFUND OF THE AMOUNT PAID FOR THIS REPORT.** Purchaser accepts this Report "AS IS". Any analyses, estimates, ratings, environmental risk levels or risk codes provided in this Report are provided for illustrative purposes only, and are not intended to provide, nor should they be interpreted as providing any facts regarding, or prediction orforecast of, any environmental risk for any property. Only a Phase I Environmental Site Assessment performed by an environmental professional can provide information regarding the environmental risk for any property. Additionally, the information provided in this Report is not to be construed as legal advice.

Copyright 2020 by Environmental Data Resources, Inc. All rights reserved. Reproduction in any media or format, in whole or in part, of any report or map of Environmental Data Resources, Inc. or its affiliates is prohibited without prior written permission.

EDR and its logos (including Sanborn and Sanborn Map) are trademarks of Environmental Data Resources, Inc. or its affiliates. All other trademarks used herein are the property of their respective owners.

EXECUTIVE SUMMARY

DESCRIPTION

Environmental Data Resources, Inc.'s (EDR) City Directory Report is a screening tool designed to assist environmental professionals in evaluating potential liability on a target property resulting from past activities. EDR's City Directory Report includes a search of available city directory data at 5 year intervals.

RECORD SOURCES

EDR's Digital Archive combines historical directory listings from sources such as Cole Information and Dun & Bradstreet. These standard sources of property information complement and enhance each other to provide a more comprehensive report.

EDR is licensed to reproduce certain City Directory works by the copyright holders of those works. The purchaser of this EDR City Directory Report may include it in report(s) delivered to a customer. Reproduction of City Directories without permission of the publisher or licensed vendor may be a violation of copyright.

Data by infoUSA®

Copyright©2008
All Rights Reserved

RESEARCH SUMMARY

The following research sources were consulted in the preparation of this report. A check mark indicates where information was identified in the source and provided in this report.

Year	Target Street	Cross Street	Source
2017	☑	☑	EDR Digital Archive
2014	☑	☑	EDR Digital Archive
2010	☑	☑	EDR Digital Archive
2005	☑	☑	EDR Digital Archive
2000	☑	☑	EDR Digital Archive
1995	☑	☑	EDR Digital Archive
1992	☑	☑	EDR Digital Archive
1987	☑	☑	Cole Criss-Cross Directory
1982	☑	☑	Cole Criss-Cross Directory
1977	☑	☑	Cole Criss-Cross Directory

FINDINGS

TARGET PROPERTY STREET

8140 220th Street West
Lakeville, MN 55044

Year	*CD Image*	*Source*
220TH ST W		
2017	pg A1	EDR Digital Archive
2014	pg A10	EDR Digital Archive
2010	pg A19	EDR Digital Archive
2005	pg A27	EDR Digital Archive
2000	pg A35	EDR Digital Archive
1995	pg A42	EDR Digital Archive
1992	pg A48	EDR Digital Archive
1987	pg A54	Cole Criss-Cross Directory
1982	pg A59	Cole Criss-Cross Directory
1977	pg A64	Cole Criss-Cross Directory

FINDINGS

CROSS STREETS

Year	*CD Image*	*Source*	
222ND ST W			
2017	-	EDR Digital Archive	Street not listed in Source
2014	-	EDR Digital Archive	Street not listed in Source
2010	-	EDR Digital Archive	Street not listed in Source
2005	-	EDR Digital Archive	Street not listed in Source
2000	-	EDR Digital Archive	Street not listed in Source
1995	-	EDR Digital Archive	Street not listed in Source
1992	-	EDR Digital Archive	Street not listed in Source
1987	-	Cole Criss-Cross Directory	Street not listed in Source
1982	-	Cole Criss-Cross Directory	Street not listed in Source
1977	-	Cole Criss-Cross Directory	Street not listed in Source
225TH ST W			
2017	pg. A2	EDR Digital Archive	
2014	pg. A11	EDR Digital Archive	
2010	pg. A20	EDR Digital Archive	
2005	pg. A28	EDR Digital Archive	
2000	pg. A36	EDR Digital Archive	
1995	pg. A43	EDR Digital Archive	
1992	pg. A49	EDR Digital Archive	
1987	pg. A55	Cole Criss-Cross Directory	
1982	pg. A60	Cole Criss-Cross Directory	
1977	pg. A65	Cole Criss-Cross Directory	
CEDAR AVE			
2017	pg. A3	EDR Digital Archive	
2014	pg. A12	EDR Digital Archive	
2010	pg. A21	EDR Digital Archive	
2005	pg. A29	EDR Digital Archive	

FINDINGS

Year	CD Image	Source	
2000	pg. A37	EDR Digital Archive	
1995	pg. A44	EDR Digital Archive	
1992	pg. A50	EDR Digital Archive	
1987	pg. A56	Cole Criss-Cross Directory	
1982	pg. A61	Cole Criss-Cross Directory	
1977	pg. A66	Cole Criss-Cross Directory	

GRENADA AVE

2017	pg. A4	EDR Digital Archive	
2014	pg. A13	EDR Digital Archive	
2010	pg. A22	EDR Digital Archive	
2005	pg. A30	EDR Digital Archive	
2000	pg. A38	EDR Digital Archive	
1995	pg. A45	EDR Digital Archive	
1992	pg. A51	EDR Digital Archive	
1987	-	Cole Criss-Cross Directory	Street not listed in Source
1982	-	Cole Criss-Cross Directory	Street not listed in Source
1977	-	Cole Criss-Cross Directory	Street not listed in Source

HAMBURG AVE

2017	pg. A5	EDR Digital Archive	
2014	pg. A14	EDR Digital Archive	
2010	pg. A23	EDR Digital Archive	
2005	pg. A31	EDR Digital Archive	
2000	pg. A39	EDR Digital Archive	
1995	pg. A46	EDR Digital Archive	
1992	pg. A52	EDR Digital Archive	
1987	pg. A57	Cole Criss-Cross Directory	
1982	pg. A62	Cole Criss-Cross Directory	
1977	pg. A67	Cole Criss-Cross Directory	

FINDINGS

Year	*CD Image*	*Source*
HIGHVIEW AVE		
2017	pg. A6	EDR Digital Archive
2014	pg. A16	EDR Digital Archive
2010	pg. A25	EDR Digital Archive
2005	pg. A33	EDR Digital Archive
2000	pg. A41	EDR Digital Archive
1995	pg. A47	EDR Digital Archive
1992	pg. A53	EDR Digital Archive
1987	pg. A58	Cole Criss-Cross Directory
1982	pg. A63	Cole Criss-Cross Directory
1977	pg. A68	Cole Criss-Cross Directory

City Directory Images

Target Street	Cross Street	Source
✓	-	EDR Digital Archive

220TH ST W 2017

8080 INTEGRYS ENERGY GROUP
8085 MENASHA CORPORATION
8140 AIRLAKE AIRPORT
8235 GENPAK
GENPAK CORPORATION
8415 CUSTOM STUD
DAKOTA TRUCK CO LLC
KIEHM CONSTRUCTION

Target Street	Cross Street	Source
-	✓	EDR Digital Archive

225TH ST W 2017

8236	HALL, RAYMOND F
8685	HOLZERLAND, JON A
8875	MOLITOR, THOMAS W
8890	CROSS, JEFFREY D
8960	CROSS, RICHARD E
9025	MOLITOR, MELISSA
9085	STEPKA, THOMAS J
9110	MURPHY, TIMOTHY R
9442	GROSSMAN, NATHAN
9445	KUNTZ, TIMOTHY J
9510	MINSKY, GUY D
9550	WOLKOW, HARLOW H
10062	STILES, MICHAEL W
10132	POVOLNY, PAUL J
10250	MADDEN, FRANCES M
10278	COOPER, JEROME R
10355	BUCKLEY, SHARON B
10395	COSTA, KENNETH P

Target Street	Cross Street	Source
-	✓	EDR Digital Archive

CEDAR AVE 2017

16105	THE CLUBHOUSE CHILDCARE & PRESCHOOL
16161	SUPERAMERICA
	WELLS FARGO ATM
17533	US FEDERAL CREDIT UNION
17567	PREMIER AUTO SERVICE
17600	BREMER BANK
17613	LAKEVILLE VACUUM
17629	CHANS CHINESE RESTAURANT
17645	MCDONALDS
19266	NESHEIM, MICHAEL A
19362	RANDALL, MARC A
19740	KERR, BENJAMIN C
19904	REENTS, TERI R
20990	ARDMOR VILLAGE
	ARMOR MHC LLC
21003	BACHMANS CEDAR ACRES GARDEN & LANDSC
21023	LAMETTRYS
21350	BDT MANUFACTURING INC
21535	REDLINE SALES & SERVICE
21541	JC CABINETS
21653	LAKEVILLE WINLECTRIC INC
	PUSH PEDAL PULL
21663	BULLDOG CONTRACTORS LLC
21673	BAYPORT PROPERTIES
	BTD MANUFACTURING INC
21679	HOFFMANS CUSTOM COUNTERTOPS
	JEFF HOFFMANS INC
21755	CLOVERLEAF COLD STORAGE
25043	EUREKA TOWNSHIP

Target Street	Cross Street	Source
-	✓	EDR Digital Archive

GRENADA AVE 2017

21463	MENDELL MACHINE & MANUFACTURING IN
21476	APPRO DEVELOPMENT INC
	CERRON COMMERCIAL PROPERTIES
	FASTENER EXPRESS
21483	FASTENAL
	HORIZON ELECTRIC CO
	RATZLAFF HOMES
21560	CARQUEST AUTO PARTS
21625	ELITE PRODUCTION INC
	ITC INTERCIRCUIT
	LAKEVILLE ELECTRIC INC
	MEDFAB COMPANY
21710	AIRLAKE MACHINE & WELDING INC
21855	RYTWAY DISTRIBUTION
21881	OVERBYE TRANSPORT INC
21955	MIDSTATE RECLAMATION

Target Street	Cross Street	Source
-	✓	EDR Digital Archive

HAMBURG AVE 2017

20010	JOHNSON, GERALD K
20015	JOHNSON, JEREMY P
20140	TONAK, RICHARD L
20160	PENNING, WILLIAM L
20180	JENSEN, KEVIN D
20200	LANGER, ALBANY
20281	JONES, CANDI
20305	HAGLUND, MARK D
20327	FUCHS, GLENN A
20395	RUNDELL, ANDREW G
20400	PIEKARSKI, KEVIN L
20405	LOEWEN, JEDIDIAH
20425	OSOBLE, KHADRA
20432	TEAL, MIKE S
20449	PIVEC, ROBERT M
20469	B & R TAX
20476	TEAL, DAVID A
20483	SCHLINK, SCOTT A
21155	AIRLAKE AUTOMOTIVE REPAIR INC
	NOVACHEK AUTO BODY
21225	AIRLAKE TRUCK SERVICE
21365	HOBO INC
21400	2POINT2 TOOL
21405	ACRYLIC TECHNOLOGY INC
	MASTERGLAS
	MAY SOLUTIONS INC
21455	AZTEC INDUSTRIES
21540	DESIGNED CABINETS
21565	PERFORMANCE OFFICE PAPERS
21670	GRANSE TRIO
21720	SEAL KING
21725	BLUEPINE HORIZONS INC
	MAVERICK ENGINEERING & MANUFACTURI
21785	GRAIN HANDLER
	GRAIN HANDLER USA
	ROSEMOUNT OFFICE SYSTEMS
21790	GENERAL TRANSPORT INC
21980	STAMPINGS OF MINNESOTA INC
22100	AIRCRAFT RESOURCE CENTER
	AIRLAKE AERO INC
	AIRPORT WEATHER
	VISION MARKETING GROUP
22702	APPLEWOOD ORCHARD
	PARRANTO, MARK S
23450	HARMER, CHAD R
23790	SCHULTZ, JAMES F
23911	JOHNSON, TAMI M

Target Street	Cross Street	Source
-	✓	EDR Digital Archive

HIGHVIEW AVE 2017

16725 MESSIAH LUTHERAN CHURCH
17460 ILLG, JEREMY J
17965 RATH, MARK A
18026 SOUNTHALA, RASMY
18650 RATH, DAVID L
18660 HAUGLAND, JON
18741 DONNELLY, TOM P
18795 DIEKEN, BEN R
18822 BENTHIN, HEINO H
19837 LOHRMANN, HEATHER
19841 BLARE, JAMES L
19845 JIRIK, JERRY J
19848 BERRES, RANDALL
HONEYDOERS
19970 ANDERSON, PAUL D
20031 HILL, ANDRE F
20033 PLANTE, GARY E
20037 GLUSHKO, DMITRIY
20053 PEECHER, MITCH L
20055 BEDFORD, DANIEL W
20057 KNUTSON, ALBERT
20059 BUNDE, ALAN W
20061 BLODNELL, KIMBERLY J
20063 DYRDAHL, ASHLEY
20065 GRASSL, DON P
20067 DOYLE, JULIE M
20073 FITZPATRICK, ERIN
20075 BERG, CORY R
20077 CARTNEY, CYNTHIA M
20079 GILHOUSEN, MARSHA L
20081 AMES, MEGAN L
20083 DUEHN, HEATHER M
20087 STEINBACK, SAMANTHA K
20150 AASEBY, ANN E
ACTON, BEVERLY A
ALICH, WILLIAM J
ANDERSEN, JUNIOR K
ANDERSON, ROBERT W
ASTLEFORD, LOLA M
AUSTIN, JO
BARTELS, JAMES R
BAUD, JEFFREY A
BERG, CHRIS
BERGREN, ROBERT K
BERSAGEL, EDWIN L
CASSEM, KATHRYN R
CHRISTIANSEN, ROBERT
CLARK, ROGER P
COMBS, LELAND S
COOK, CURTIS A

Target Street	Cross Street	Source
-	✓	EDR Digital Archive

HIGHVIEW AVE 2017 (Cont'd)

20150 CUMMINS, EMILY B
DAECHSEL, DOUGLAS T
DEGELAU, JOHN J
ERICKSON, BARBARA A
EVENSON, NANCY A
FALES, GORDON E
FRANKE, MARCELLA E
GARDNER, WILMA R
GRETZ, PATRICIA E
HAJDUK, HARRY F
HARDY, MERWYN C
HARMON, RALPH W
HOLM, ROSEMARY R
HOLSTAD, LORENA M
HOUDEK, SYLVESTER L
JENSEN, ROBERT C
JENSEN, VERNON W
JOHN, JEAN E
JOHNSON, ELAINE A
JORGENSON, KATHRYN F
KIRCH, ALLAN M
KIWALA, MARJORIE N
KNIPS, ARLENE M
KORTHALS, ESTER A
KOSULLA, CORINNE A
KOT, MARGARET A
LAFAVOR, VIVIAN M
LANGAN, ED G
LAPHAM, JOHN S
MCCOY, ELINORE L
MCSHEA, JEROME J
MOE, PATRICK S
MOHN, EBBA V
MORPHEW, ALAN K
NIELSEN, WILLIAM R
NORDSTROM, DARLYNE B
NORTH, WILLARD H
OBERG, ARTHUR A
OCONNOR, MIKE
OESTREICH, ROSELLA M
OLSON, KENDELL V
OLSON, MARLENE J
PALLERINE, EVELINE
PAUS, GLENN H
PENNEY, MAXINE L
PENNINGTON, DUANE E
PHIPPS, DOROTHY E
POGATCHNIK, CECIL
RADER, ANNA M
REISINGER, THERESE A

Target Street	Cross Street	Source
-	✓	EDR Digital Archive

HIGHVIEW AVE 2017 (Cont'd)

20150	REITER, RALPH
	RESTAD, BRIAN
	ROCKWOOD, BOB
	SACKS, JERRY L
	SAMPSELL, JOYCE E
	SCHEIBE, RICHARD C
	SCHOLTA, ROSS O
	SEIKKULA, LEO N
	SHULTZ, DEXTER C
	SIDOR, RONALD R
	SIRKO, CAROL L
	SLETTEN, VI
	SONDAY, LOIS A
	STULLICH, JOYCE V
	TAUBERT, CARL R
	THOMPSON, LOIS L
	TIE, TRUMAN N
	TIMERSON, MAVIS I
	TONGUE, DOROTHY J
	TURNQUIST, GLADYS K
	WATZL, ROLAND H
	WESTERLUND, DORIS E
	WHITE, SHIRLEY J
	WILDE, JAMES H
	WUTZ, BARBARA M
	YETZER, DONALD J
21575	CH CARPENTER LUMBER COMPANY
21695	AMERICAN CAST IRON PIPE COMPANY
21700	WAUSAU SUPPLY CO
21778	HAMMER & STEEL
	N C MINERALS
	PROGRESSIVE RAIL
22247	SCOTTS COMPANY LLC THE
22447	SCOTTS COMPANY LLC THE
22953	CROSS NURSERIES INC
23360	DENNIS, JERROLD W
23772	KRENTZ, RALPH
23890	WOEHRLE, MICHAEL J
24055	DAWSON, ADAM
24149	ORDORFF, TROY D
24187	SCHRUPP, TYLER S
24235	BUDENSKI, BRIAN J
24270	PETRASH, LOREN J
24285	OLMSTEAD, DUANE R
24300	PETRASH, GARY L
24345	BRITTON, VALERIE J
	LAVERNES PUMPING SERVICE
24375	BOHN, ROBERT J
24425	ERICKSON, RONALD A
24465	BOYER, JAMES C

Target Street	Cross Street	Source
-	✓	EDR Digital Archive

HIGHVIEW AVE 2017 (Cont'd)

24510 LARSON, DYLAN A
24545 FEJDA IGOR
FEJDA, IGOR V
24797 LEINE, ERIK H
27038 CLEMINSON, PHILIP A
27345 BENSON, JAMES N

Target Street	Cross Street	Source
✓	-	EDR Digital Archive

220TH ST W 2014

8080	INTEGRYS ENERGY GROUP
8085	MENASHA PACKAGING CO LLC
8140	AIRLAKE AIRPORT
8235	GENPAK CORPORATION
8415	CUSTOM STUD INC
	DAKOTA STORAGE LLC
	DAKOTA TRUCK CO LLC
	KIEHM CONSTRUCTION

Target Street	Cross Street	Source
-	✓	EDR Digital Archive

225TH ST W 2014

8236	HALL, RAYMOND F
8685	HOLZERLAND, JON A
8875	MOLITOR, THOMAS W
8890	CROSS, JEFFREY D
8960	CROSS, NANCY L
9025	MEALMAN, DAVID
9085	STEPKA, THOMAS J
9110	MURPHY, TIMOTHY R
9442	NOVAK, FRANCIS W
9445	KUNTZ, TIMOTHY J
9510	MINSKE, DENNIS F
9550	WOLKOW, HARLOW H
10062	STILES, MICHAEL W
10132	LADUE, MICHAEL G
	MAPLE LEAF STORAGE
	ON EAGLES WINGS CHARTER INC
	ON EAGLES WINGS STORAGE
10250	MADDEN, FRANCES M
10278	COOPER, JEROME R
10355	BUCKLEY, SHARON B
10395	COSTA, KENNETH P

Target Street	Cross Street	Source
-	✓	EDR Digital Archive

CEDAR AVE 2014

16161 SUPERAMERICA
16604 OLE PIPER
17533 BANK OF THE WEST
17567 PREMIER AUTO SERVICE
17600 BREMER BANK
17629 CHANS CHINESE RESTAURANT
17645 INTA JUICE
MCDONALDS
18880 DRURY, BRUCE D
19266 NESHEIM, MICHAEL A
19362 OCCUPANT UNKNOWN,
19740 DONNELLY, LAWRENCE E
19904 REENTS, TERI R
20990 ARDMOR VILLAGE
21023 LAMETTRYS COLLISION
21350 BDT MANUFACTURING INC
TORO CO
21535 REDLINE SALES & SERVICE
21539 PARAGON RESTORATION II
21541 JC CABINETS
21558 ZANOLI, LOUIS W
21653 ACCURITE ROLLER
CAGES THE
LAKEVILLE WINLECTRIC INC
PUSH PEDAL PULL
21663 BULLDOG CONTRACTORS LLC
21673 BAYPORT PROPERTIES
BTD MANUFACTURING INC
21679 HOFFMANS CUSTOM COUNTERTOPS
21755 CLOVERLEAF COLD STORAGE

Target Street	Cross Street	Source
-	✓	EDR Digital Archive

GRENADA AVE 2014

21463	MENDELL MACHINE & MANUFACTURING IN
21470	UNITED PRODUCTS CORPORATION
21476	APPRO DEVELOPMENT INC
	CERRON COMMERCIAL PROPERTIES
	FASTENER EXPRESS
21483	FASTENAL
	HORIZON ELECTRIC CO
	RATZLAFF HOMES
21560	B & A PARTS SUPPLY CO
	CARQUEST AUTO PARTS
	LAKEVILLE B & A PARTS SUPPLY
21625	ITC INTERCIRCUIT
	MEDFAB COMPANY
21710	AIRLAKE MACHINE & WELDING INC
21855	RYTWAY DISTRIBUTION
21875	UNIMEDMIDWEST INC
21881	OVERBYE TRANSPORT INC
21955	MIDSTATE RECLAMATION

Target Street	Cross Street	Source
-	✓	EDR Digital Archive

HAMBURG AVE 2014

20010 JOHNSON, GERALD K
20015 OCCUPANT UNKNOWN,
20140 TONAK, RICHARD L
20160 PENNING, WILLIAM L
20171 WEBER, LISA A
20180 JENSEN, STEVE D
20200 ZWEBER, CHRISTIN H
20281 TUMA, J
20305 HAGLUND, MARK D
20327 FUCHS, GLENN A
20355 MALIN, JOHN W
20395 RUNDELL, ANDREW G
20400 PIEKARSKI, KEVIN L
20405 OCCUPANT UNKNOWN,
20425 OCCUPANT UNKNOWN,
20432 TEAL, MIKE S
20449 PIVEC, ROBERT C
20469 B&R TAX SERVICE
BRICK, ROBERT W
20476 TEAL, DAVID A
20483 SCHLINK, SCOTT
21155 AIRLAKE AUTOMOTIVE REPAIR INC
NOVACHECK AUTO BODY
21225 AIRLAKE TRUCK SERVICE
MOMENTUM TRANSPORTATION
21320 2POINT2 TOOL
IMPERIAL PLASTICS INC
21405 ACRYLIC TECHNOLOGY INC
MASTERGLAS
MAY SOLUTIONS INC
21455 AZTEC INDUSTRIES
21540 AIRLAKE TRUCK BODY & PAINT INC
21565 PERFORMANCE OFFICE PAPERS
21600 KAMBIUM INC
KAMBIUM STORAGE SOLUTIONS
21635 WENTWORTH, KENNETH
21670 GRANSE TRIO SALES LLC
21720 NELSON, BEN L
SEAL KING
21725 BLUEPINE HORIZONS INC
21785 GRAIN HANDLER
GRAIN HANDLER USA
21790 GENERAL TRANSPORT INC
21980 STAMPINGS OF MINNESOTA INC
22100 AIRCRAFT RESOURCE CENTER
AIRPORT WEATHER
VISION MARKETING GROUP
22702 APPLEWOOD ORCHARD
PARRANTO, MARK S
23110 OCCUPANT UNKNOWN,

Target Street	Cross Street	Source
-	✓	EDR Digital Archive

HAMBURG AVE 2014 (Cont'd)

23119 JORGENSON, DOUGLAS
23790 SCHULTZ, JAMES F
23911 JOHNSON, TAML

Target Street	Cross Street	Source
-	✓	EDR Digital Archive

HIGHVIEW AVE 2014

16725 MESSIAH LUTHERAN CHURCH LCMS
17460 ILLG, JEREMY J
17965 RATH, DONN
18026 SOUNTHALA, RASMY
18650 RATH, DAVID L
18660 SILL, ERIC D
18685 OCCUPANT UNKNOWN,
18741 DONNELLY, TOM P
18795 DIEKEN, BEN R
18822 BENTHIN, HEINO H
19837 OCCUPANT UNKNOWN,
19841 BLARE, JAMES L
19845 JIRIK, JERRY J
19848 HONEY DOERS
OCCUPANT UNKNOWN,
19970 ANDERSON, PAUL D
20017 GRAHEK, SARAH
20031 HILL, ANDRE F
20033 OCCUPANT UNKNOWN,
20035 OCCUPANT UNKNOWN,
20037 DRYDEN, LISA K
20053 PEECHER, MITCH L
20055 PFLUGH, JOHN W
20057 KNUTSON, ALBERT
20059 MAHTO, ANDREA M
20061 BERG, JENNIFER
20063 TORREZ, NOEMI
20065 GRASSL, DON P
20067 JAENICKE, SCOT H
20069 OCCUPANT UNKNOWN,
20071 JACKSON, BRAD W
20073 HEDTKE, TROY
20075 HILGERT, BECKY L
20077 CARTNEY, CYNTHIA M
20079 HOFSCHULTE, SCOTT J
20081 OCCUPANT UNKNOWN,
20083 GORDON, SCOTT J
20087 STEINBACK, SAMANTHA K
20150 AASEBY, ANN E
AHMANN, DANIEL F
BAUD, ANDREW R
BAUD, LOLA L
BERSAGEL, EDWIN L
BOUSLEY, LEONARD W
BUXTON, NORMA P
CHRISTIANSEN, ROBERT
CHRISTIANSON, EVLYN
COMBS, LELAND S
COOK, FRED W
DEGELAU, JOHN J

Target Street	Cross Street	Source
-	✓	EDR Digital Archive

HIGHVIEW AVE 2014 (Cont'd)

20150 DEMAS, GEORGE S
DINGMAN, BEVERLY S
DONEGAN, PATRICIA A
DUFF, ROGER D
EDBORG, CARL W
ELLEFSON HOWARD
ENGWALL, PAUL P
FALES, GORDON E
GARDNER, WILMA R
HAACK, HARLIN H
HARTLEY, MARIE J
HASBROUCK, WESLEY F
HIRSCH, VERN E
HOLM, ROSEMARY R
JENSEN, VERNON W
JOHN, JEAN E
JOHNSON, BRAD
KAISER, ROBERT W
KARL, ALAN R
KNOWER, LEONA M
KOSULLA, CORINNE A
KOTT, MARGARET A
KRAFT, TERRYL A
LAMPRECHT, ALDEN D
LAPHAM, JOHN S
MAHLKE, RALPH L
MANNINEN, ROGER D
MAYER, JAMES A
MCCOY, ELINORE L
MCGREGOR, ROBERT M
MOHN, VICKI
NELSON, ANNE E
NIELSEN, W
NORDSTROM, DARLYNE B
NORGAARD, CLARICE R
OESTREICH, ROSELLA M
OLSON, KENDELL V
OLSON, MARY J
PALLERINE, EVELINE
PAULSON, MURIEL H
PAUS, GLENN H
POGATCHNIK, CECIL
PRESLICKA, JEAN M
PROCHNOW, GENEVIEVE M
REISINGER, THERESE A
REITER, RALPH
RIDGEWAY, RUTH R
ROCKWOOD, ROBERT H
RODRICK, EDNA
SAMPSELL, JOYCE E

Target Street	Cross Street	Source
-	✓	EDR Digital Archive

HIGHVIEW AVE 2014 (Cont'd)

20150	SCHEIBE, RICHARD C
	SCHLAGEL, STEPHAN
	SCHOLTA, ROSS O
	SHULTZ, DEXTER C
	SIRKO, CAROL L
	SLETTEN, VIOLA J
	SOMMO, FRAN M
	SONDAY, LOIS A
	STEAD, TERESA J
	TAUBERT, ELAINE A
	THORNE, MARILYN B
	VONFISCHER, ROBERT F
	WALKER METHODIST HIGHVIEW HILLS
	WATZL, ROLAND H
	WESTERLUND, DORIS E
	WHITE, SHIRLEY J
	WILDE, CAROLINE M
	WILDE, JAMES H
	YETZER, DONALD J
21575	CH CARPENTER LUMBER CO
21695	AMERICAN CAST IRON PIPE COMPANY
21700	WAUSAU SUPPLY CO
21778	HAMMER & STEEL
	N C MINERALS
	PROGRESSIVE RAIL
22401	COUNTRY STONE
22953	CROSS NURSERIES INC
23772	KRENTZ, RALPH
23890	SCHABEL, JACK J
24055	DAWSON, ROBERT A
24149	ORDORFF, TROY D
24187	ZECHMEISTER, SHANE L
24235	BUDENSKI, BRIAN J
24270	PETRASH, LOREN J
24285	OLMSTEAD, DUANE R
24300	PETRASH, GARY L
24345	GUDBJARTSSON, GREG B
	LAVERNES PUMPING SERVICE
24375	BOHN, ROBERT J
24425	ERICKSON, RONALD A
24465	BOYER, JAMES C
24510	LARSON, DYLAN A
24545	FEJDA IGOR
	FEJDA, IGOR V
24797	LEINE, ERIK H
27038	CLEMINSON, PHILIP A
27345	BENSON, JAMES N

Target Street	Cross Street	Source
✓	-	EDR Digital Archive

220TH ST W 2010

8080	MINNESOTA ENERGY RESOURCES
8085	MENASHA CORP
8140	METROPOLITAN AIRPORTS CMMSSN
8235	BERRY PLASTICS
	TYCO PLASTICS & ADHESIVES
8415	BOBBY JENSENS LANDSCAPE
	COIL CRAFT
	CUSTOM STUD INC
	DAKOTA STORAGE LLC
	GAF MATERIALS CORP

Target Street	Cross Street	Source
-	✓	EDR Digital Archive

225TH ST W 2010

8236 HALL, RAYMOND F
8685 HOLZERLAND, JON A
8875 MOLITOR, THOMAS W
8890 CROSS, JEFFREY D
8960 CROSS, RICHARD E
9085 STEPKA, THOMAS J
9110 MURPHY, TIMOTHY R
9442 NOVAK, FRANCIS W
9445 KUNTZ, TIMOTHY J
9510 MINSKE, SHANE D
9550 WOLKOW, HARLOW H
10062 STILES, MICHAEL W
10132 LADUE, JOHN E
MAPLE LEAF STORAGE
ON EAGLES WINGS CHARTERS INC
10250 MADDEN, FRANCES M
10278 COOPER, JEROME R
10355 BUCKLEY, SHARON B
10395 COSTA, KENNETH P

Target Street	Cross Street	Source
-	✓	EDR Digital Archive

CEDAR AVE 2010

16161 SMOKES FOR LESS
SUPER AMERICA
17533 BANK OF THE WEST
17567 GOODYEAR TIRE & AUTO
PARAMOUNT AUTO SVC
17597 METRO DENTAL CARE
17600 BREMER BANK
17613 AFFORDABLE GRANITE & CABINETRY
17629 CHANS CHINESE RESTAURANT
17701 DINOS THE GREEK PLACE
19266 NESHEIM, MICHAEL A
19362 OCCUPANT UNKNOWN,
WINDSTONE INC
19403 HOLZINGER, SCOTT
19740 DONNELLY, LARRY E
19904 REENTS, TERI J
20465 JEHOVAHS WITNESSES
20990 ARDMOR VILLAGE
21023 LAMETTRYS COLLISION
21350 TFE GROUP INC
21535 AIRLAKE DEVELOPMENT INC
REDLINE SALES & SVC
21541 J C CABINETS
21558 OCCUPANT UNKNOWN,
21588 ZANOLI, JENNIFER
21653 ACCURITE ROLLER
LAKEVILLE CABINET SUPPLY
LAKEVILLE WINLECTRIC INC
21673 BAY PORT PROPERTIES
BTD MANUFACTURING INC
21679 HOFFMANS CUSTOM COUNTERTOPS
21755 CLOVERLEAF COLD STORAGE

Target Street	Cross Street	Source
-	✓	EDR Digital Archive

GRENADA AVE 2010

21463	MENDELL MACHINE & MFG INC
21470	UNITED PRODUCTS CORP
21476	APPRO DEVELOPMENT INC
	CERRON COMMERCIAL PROPERTIES
21483	FASTENAL CO
	HORIZON ELECTRIC CO
	RATZLAFF HOMES INC
21560	CARQUEST AUTO PARTS DISTR CTR
	LAKEVILLE B & A PARTS SUPPLY
21625	FIRST TRUST MORTGAGE
	ITC INTERCIRCUIT
21850	RYTWAY INDUSTRIES INC
21875	UNIMEDMIDWEST INC
21955	MIDSTATE TRUCKING INC

Target Street	Cross Street	Source
-	✓	EDR Digital Archive

HAMBURG AVE 2010

20010 JOHNSON, GERALD K
20015 PIPER, ROXANNE I
20140 OCCUPANT UNKNOWN,
20160 RAUCH, JOSHUA L
20171 WEBER, LISA A
20180 JENSEN, STEVE D
20200 LANGER, GERASE J
20250 SHERRARD, PETER A
20281 HARVEY, HAROLD
20305 HAGLUND, MARK D
20327 FUCHS, GLENN A
20355 MALIN, JOHN W
20395 RUNDELL, ANDREW G
20400 PIEKARSKI, ROGER R
20405 KRANZ, JOHN J
20425 INMAN, LUKE R
20432 MIKES MASONRY INC
TEAL, MIKE S
20449 PIVEC, ROBERT C
20469 B & R TAX
OCCUPANT UNKNOWN,
20476 TEAL, JOANN R
20483 SIMMEL, JOSEPH W
21150 ARDEN KITCHENS
21155 AIRLAKE AUTOMOTIVE REPAIR INC
NOVACHEK AUTO BODY
21225 AIRLAKE TRUCK SVC
DOCUMENT DESTRUCTION SVC LTD
21320 BME TOOL
IMPERIAL PLASTICS INC
21325 SPHERION
21365 CHEMQUEST INC
HOBO INC
21400 MCI PAINT & DRYWALL INC
21405 ACRYLIC TECHNOLOGY INC
BERYL D SHANNON AVIATION
MASTERGLAS
21455 AZTEC INDUSTRIES INC
21540 AIRLAKE TRUCK BODY & PAINT INC
PROGRESSIVE RAIL
21565 OEL BUSINESS SOLUTIONS
PERFORMANCE OFFICE PAPERS
21600 KAMBIUM GARAGE SYSTEMS
PERFORMANCE BUILDING SUPPLIES
21670 GRANSETRIO SALES LLP
21675 CHEMCENTRAL MINNESOTA
21720 SEAL KING
21790 GENERAL TRANSPORT INC
21860 GENPAK CORP
21980 STAMPINGS OF MINNESOTA INC

Target Street	Cross Street	Source
-	✓	EDR Digital Archive

HAMBURG AVE 2010 (Cont'd)

22100 AIRCRAFT RESOURCE CTR
AIRLAKE AVIATION SVC
AIRPORT WEATHER
MINNESOTA AVIATION INC
VISION MARKETING GROUP LLC
22702 APPLEWOOD ORCHARD
PARRANTO, MARK S
23110 JORGENSON, DOUGLAS S
23790 SCHULTZ, JAMES F
23911 MONSAAS, JEFFREY J

Target Street	Cross Street	Source
-	✓	EDR Digital Archive

HIGHVIEW AVE 2010

16725 MESSIAH LUTHERAN CHURCH
17965 PUGH, ROBERT W
18130 WAITS, TYLER
18650 RATH, DAVID L
18660 LEVINE, TRACEY K
18685 FRIEDGES, JOHN H
18741 DONNELLY, TOM P
18795 DIEKEN, BEN R
18822 HEINO, BENTHIN
19837 RASMUSSEN, MICHAEL L
19841 BLARE, JAMES L
19845 JIRIK, JERRY J
19848 BERRES, RICHARD J
HONEY DOERS
19970 ANDERSON, PAUL D
20031 HILL, ANDRE F
20033 OCCUPANT UNKNOWN,
20035 XAYAVONG, VINATH O
20037 BOSOLD, ALEXIS L
20053 PEECHER, MITCH L
20055 PFLUGH, JOHN W
20057 OCCUPANT UNKNOWN,
20059 MAHTO, ANDREA
20061 OCCUPANT UNKNOWN,
20063 NELSON, SUSAN M
20065 HAMER, TODD M
20067 VAUGHN, RYAN D
20069 SEVERSON, PAUL R
20071 GRAHEK, FRANK P
20073 OCCUPANT UNKNOWN,
20075 HILGERT, BECKY L
20077 CARTNEY, CYNTHIA M
20079 HOFSCHULTE, SCOTT J
20081 AMES, MEGAN L
20083 BECKER, STEVE R
20085 ANDERSON, PAUL R
20087 DRAEGER, S
20150 ALEXANDER, NANCY S
ALLENDORF, MARY J
BIDDLE, CLARA M
BIRKELAND, CLAIRE J
BRENNAN, JUDITH A
CAPUTO, JOSEPHINE
CARIGNAN, PATRICIA A
CHRISTENSEN, VIRGIL E
FALES, GORDON E
HAACK, HARLIN H
HASTINGS, RELLAN J
JENSEN, VERNON W
LARSON, KENNETH O

HIGHVIEW AVE 2010 (Cont'd)

20150	MOHN, EBBA V
	NORGAARD, CLARICE R
	PALLERINE, EVELINE
	PROCHNOW, GENEVIEVE M
	ROCKWOOD, ROBERT H
	SCHLAGEL, MARY A
	SIMONSON, WINSTON B
	SUKOHL, MAE T
	VUCINOVICH, CHAROLETTE S
	WALKER, TOM
	WEDDING, NANCY J
	YOUNGBERG, SUSAN F
21575	C H CARPENTER LUMBER CO
21695	AMERICAN CAST IRON PIPE CO
21700	WAUSAU SUPPLY CO
21778	CARLOAD CONNECTION
	HAMMER & STEEL INC
	INTEGRATED PRINT SVC
	ISG RESOURCES INC
22447	COUNTRY STONE
22953	CROSS NURSERIES INC
23360	DENNIS, JERROLD W
23772	OCCUPANT UNKNOWN,
23890	SCHABEL, JACK J
24055	DAWSON, ROBERT A
24149	ORDORFF, TROY D
24187	OCCUPANT UNKNOWN,
24235	OCCUPANT UNKNOWN,
24270	PETRASH, LOREN J
24285	OCCUPANT UNKNOWN,
24300	PETRASH, GARY L
24345	BRITTON, BLAINE
	LA VERNES PUMPING SVC
24375	BOHN, ROBERT J
24425	ERICKSON, RONALD A
24465	BOYER, JAMES C
24510	LARSON, DYLAN A
24545	FEJDA, IGOR V
24797	LEINE, ERIK H
27038	CLEMINSON, PHILIP A
27345	BENSON, JAMES N

Target Street	Cross Street	Source
✓	-	EDR Digital Archive

220TH ST W 2005

8085	MENASHA CORP
	MENASHA INNOVATIVE PACKAGING BY DESI
8140	PAUL MINNEAPOLIS MET ARPORT
8235	TYCO PLASTICS

Target Street	Cross Street	Source
-	✓	EDR Digital Archive

225TH ST W 2005

8236	HALL, RAYMOND F
	RAY HALL
8685	HOLZERLAND, JON A
8875	MOLITOR, THOMAS W
8890	CROSS, JEFFREY D
9085	STEPKA, THOMAS J
9442	NOVAK, FRANCIS W
9445	KUNTZ, TIMOTHY J
9510	OCCUPANT UNKNOWN,
9550	WOLKOW, HARLOW H
10062	STILES, MICHAEL W
10132	LADUE, MICHAEL G
	ON EAGLES WINGS CHARTER INC
10250	MADDEN, FRANCES M
10355	BUCKLEY, WILLIAM J
10395	COSTA, KENNETH P

Target Street	Cross Street	Source
-	✓	EDR Digital Archive

CEDAR AVE 2005

16161	MIDLAND AUTO SALES INC
	SPEEDWAY SUPERAMERICA LLC
17567	LAKEVILLE GOODYEAR
17597	METRO DENTALCARE
17615	MAJESTIC COUNTER TOPS
17629	CHANS CHINESE RESTAURANT
17645	INTAJUICE
19240	DONNELLY, LAWRENCE E
19266	LAIR, LAURA M
19362	RANDALL, MARC A
19403	HOLZINGER, SCOTT
19740	OCCUPANT UNKNOWN,
19904	REENTS, TERRY R
20465	JEHOVAHS WITNESSES
20990	ARDMOR VILLAGE
21350	THE TFE GROUP
21535	AIRLAKE DEVELOPMENT INC
	CMI MAILING & MARKETING SERVICE
	MIDWEST GENERAL CONTRACTING
	REDLINE SALES & SERVICES
21539	B P WOODWORKS
21543	AUTOMATED ASSEMBLY CORP
21558	ZANOLI, LOUIS W
21653	AEROSPACE FABRICATION AND MATERIALS
	LASER ONE INC
21659	AJS METAL FAB INC
21663	GRAND LEGACY CORP INC
21673	BTD MFG
	PERFORMANCE OFFICE PAPERS
21679	HOFFMANS CUSTOM COUNTERTOPS
	JEFF HOFFMAN INC
	PAMPERED PET NATURALLY
21750	OVERBYE TRANSPORT INC
	PROPERTIES LLC
	SAFETY KLEEN CORP
	T & G TRANSPORT LLC
	TRK LEASING INC
21755	CLOVERLEAF COLD STORAGE

Target Street	Cross Street	Source
-	✓	EDR Digital Archive

GRENADA AVE 2005

21463	MENDELL
21470	UNITED PRODUCTS CORP
21476	APPRO DEVELOPMENT INC
	CERRON COMMERCIAL PROPERTIES
21483	HORIZON ELECTRIC CO
	RATZLAFF HOMES INC
21560	CAR QUEST
	CARQUEST DISTRIBUTION CENTER
21625	INTERCIRCUIT N ITC AMERICA CORP
	ITC INTERCIRCUIT
21710	AIR LAKE MACHINE & WELDING
21850	RYT WAY INDUSTRIES INC
	RYTWAY
21875	QCC
	TRIPLE B TRAILER SALES
21955	MID STATE TRUCKING INC
	MIDSTATE RECLAMATION SD INC

Target Street	Cross Street	Source
-	✓	EDR Digital Archive

HAMBURG AVE 2005

20010	JENSEN, VERNON W
20015	OCCUPANT UNKNOWN,
20140	ANVIL SHOPPE
	TONAK, JUDITH A
	WALDEN
20160	RAUCH, JOSHUA L
20171	BERRES, RANDY
20180	JENSEN, STEVE
20200	LANGER, GERASE J
20250	SHERRARD, PETER A
20281	MCNEARNEY, JIM H
20305	HAGLUND, MARK D
20327	OCCUPANT UNKNOWN,
20355	MALIN, JONATHAN
20395	OCCUPANT UNKNOWN,
20400	PIEKARSKI, ROGER R
20405	GOODRICH, ERIC P
20425	INMAN, RICHARD D
20432	TEAL, MIKE S
20449	PIVEC, ROBERT C
20469	BRICK, ROBERT W
20476	TEAL, DAVID A
20483	SIMMEL, JOSEPH W
	SMOKIN JOES EXPRESS
21150	ARDEN INTERNATIONAL KITCHENS INC
21155	AIRLAKE AUTO REPAIR
	NOVA CHEK SALES AND AUTOBOD
21225	AIRLAKE TRUCK SERVICE LLC
	DOCUMENT DESTRUCTION SERVICE LTD
	THOMAS J MAURER CONSTRUCTION
21320	DUO PLASTICS
	DUO PRODUCTS
	IPI ACQUISITION INC
21400	CITY OF LAKEVILLE PARKS MAINTENANCE
21405	MASTERGLAS
21455	APP
	AZTEC INC
21540	AIRLAKE TRUCK BODY & PAINT INC
	DIVERSIFIED EQUITY INVESTMENTS
	PROGRESSIVE RAIL
21565	OFFICE ELECTRONICS
21600	ACORN LUMBER LLC
21670	GRANSE AND ASSOCIATES INC
	POLYTECHPIPE CO
	POLYTECHPIPE COM
21720	HAMBURG AVENUE LLC
	SEAL KING INC
21785	ROSEMOUNT OFFICE SYSTEMS INC
21790	GENERAL TRANSPORT INC
21860	GINPACK LLC

Target Street	Cross Street	Source
-	✓	EDR Digital Archive

HAMBURG AVE 2005 (Cont'd)

21860 INNOPAC INC
21930 R & L CARRIERS
21980 STAMPINGS OF MINNESOTA INC
22100 AIRCRAFT RESOURCE CENTER
MINNESOTA AVIATION
VISION MARKETING GROUP LLC
22702 APPLEWOOD ORCHARD
OCCUPANT UNKNOWN,
23110 JORGENSON, DOUGLAS S
23790 SCHULTZ, JAMES F
23911 MONSAAS, JEFFREY J

Target Street	Cross Street	Source
-	✓	EDR Digital Archive

HIGHVIEW AVE 2005

16075 VICTOR CHRISTUS LUTHURAN CHURCH
16725 MESSIAH LUTHERAN CHURCH
17180 BENTHIN, HEINO H
CHEM SEAL INC
17460 ILLG, MARLOW R
17965 PUGH, ROBERT W
17995 DIEKEN, BEN R
18130 HYYTINEN, GLENN R
18650 RATH, DAVID L
18685 OCCUPANT UNKNOWN,
18741 DONNELLY, TOM P
18795 OCCUPANT UNKNOWN,
18822 WREN, PATRICK J
19837 RASMUSSEN, MICHAEL L
19841 BLARE, JAMES L
19845 JIRIK, JERRY J
19848 BERRES, RICHARD J
HONEY DOERS METRO INC
19970 ANDERSON, PAUL D
19991 ZIEGLER, WILL
20031 HILL, ANDRE F
20033 PLANTE, RYAN L
20035 XAYAVONG, VINATH O
20037 BYERS, SARA C
20053 RIEB, MARK D
20055 PFLUGH, JOHN W
20057 KNUTSON, JAMES A
20059 RUMMEL, MARIAN A
20063 WILSON, VALIRE
20069 SEVERSON, PAUL R
20071 GRAHEK, FRANK P
20073 PERKINS, GLEN
20182 BERRES, KRIS J
21695 ACIPCO
AMERICAN CAST IRON PIPE CO
21700 WAUSAU SUPPLY CO
21778 CUSTOM STUD INC
DAKOTA STORAGE LLC
DRYWALL SUPPLY
EMPIRE BUILDER INVESTMENTS
EUREKA SAND & GRAVEL
LANDSCAPE JUNCTION INC
PGR SERVICES LLC
PROGRESSIVE RAIL INC
23360 OCCUPANT UNKNOWN,
23772 ADELMANN HOMES AND REMODELING
ADELMANN, DANIEL R
23890 SCHABEL, JACK J
24055 DAWSON, ROBERT A
24149 AMERICAN ALNCE ALWAYS AVLBL

Target Street	Cross Street	Source
-	✓	EDR Digital Archive

HIGHVIEW AVE 2005 (Cont'd)

24149 CLOG BUSTERS INC
DEEP CLEAN CARPET
DRAIN PRO PLUMBING
ORDORFF, TROY D
24187 DANTZCHER, ROBERT C
24235 BENEDICT, JOHN A
24270 PETRASH, LOREN J
24285 OLMSTEAD, DUANE R
24300 PETRASH, GARY L
24345 GUDBJARTSSON, GREG B
LAVERNES PUMPING SERVICE
24375 ADVANCED ONSITE INC
BOHN, ROBERT J
PAT BOHN
24425 ERICKSON, RONALD A
24465 BOYER, JAMES C
24510 LARSON, DYLAN A
24545 FEJDA, IGOR V
24797 EUREKA ENTERPRISES
LEINE, DALE T
27038 CLEMINSON, PHILIP A
27345 BENSON, JAMES N

Target Street	Cross Street	Source
✓	-	EDR Digital Archive

220TH ST W 2000

8085 MENASHA CORPORATION
8140 AIRLAKE AIRPORT
METROPOLITAN AIRPORTS COMMISSION RELIEVER AIRPORTS
MINNEAPOLIS-ST PAUL INTERNATIONAL AIRPORT PRCHNG DEPARTMENT
8235 REXAM FLEXIBLE PACKAGING
8260 MULTIFLIGHT
8330 LEJEUNE BOLT COMPANY
8415 CROWN CORK & SEAL INCORPORATED
8420 WATKINS PATTERN INCORPORATED

Target Street	Cross Street	Source
-	✓	EDR Digital Archive

225TH ST W 2000

8685	FROST, JULIE
8875	MOLITOR, THOMAS
8890	CROSS, JEFFREY D
9025	OCCUPANT UNKNOWN,
9085	STEPKA, THOMAS J
9442	NOVAK, FRANCIS
9445	KUNTZ, TIMOTHY
9510	MINSKE, DENNIS
9550	WOLKOW, HARLOW H
10132	THOMPSON, MARK
10250	OCCUPANT UNKNOWN,
10355	BUCKLEY, WILLIAM J
10395	PETERSEN, PALO P

Target Street	Cross Street	Source
-	✓	EDR Digital Archive

CEDAR AVE 2000

10840	FAIRVIEW GARDEN
16000	PLAY IT AGAIN SPORTS
16161	SUPER AMERICA MINNEAPOLIS
16900	MARCUS CABLE
17819	LYNDALE GARDEN CENTER
18040	KAUFMAN, ROBERT
18863	BLOOMINGTON APPLIANCE
19266	RIVERA, ROBERTO
19362	RANDALL, LAURIE A
	WINDSTONE INCORPORATED
19740	DONNELLY, L E
19904	NELSON, ROY
19927	CEDAR SOUTH AUTO
	QUALITY AUTO RENEW
20465	JEHOVAHS WITNESSES LAKEVILLE APPLE VALLEY CONGREG
	LAKEVILLE KINGDOM HALL
20990	ARDMOR VILLAGE MOBILE HOME COMMUNITY
21350	TRANS FLEET
21535	APPRO DEVELOPMENT
	APPRO DEVELOPMENT INCORPORATED
21539	B P WOODWORKS
21543	AUTOMATED ASSEMBLY CORPORATION
21653	TECH INNOVATIONS
21655	ALLISON SPECIALITY COMPONANTS CORPORATION
21659	E T TECHNOLOGY
21661	HOFFMAN'S CUSTOM COUNTERTOPS
21673	PERFORMANCE OFFICE PAPERS
21675	AIRLAKE MACHINE & WELDING
21681	MIDWEST GOLD GYMNASTICS
21750	WESTINGHOUSE REMEDIATION SERVICES
21755	MERILLAT INDUSTRIES INCORPORATED
21775	MERILLAT INDUSTRIES
21855	RYT WAY DISTRIBUTION CENTER
23590	TOUSIGNANT, DAVID
24107	PREHALL, STEVEN
24480	ZIERDEN, C
24498	LEINE, OLIVER
24866	TIMTE, JOE
24898	JACOBSON, MICHAEL
25122	ROCHEFORD, DUANE
25150	CLARK, TERESA

Target Street	Cross Street	Source
-	✓	EDR Digital Archive

GRENADA AVE 2000

21560 B & A PARTS SUPPLY COMPANY
CARQUEST AUTO PARTS OF LAKEVILLE
CARQUEST DISTRIBUTING CENTER
LAKEVILLE B & A PARTS SUPPLY
21625 ITC INTERCUIT
21875 PHOTRAN CORPORATION
21955 MIDSTATE TRUCKING INCORPORATED

Target Street	Cross Street	Source
-	✓	EDR Digital Archive

HAMBURG AVE 2000

20010 JENSEN, VERNON W
20015 GRAVETI, STANLEY
20140 OCCUPANT UNKNOWN,
20171 BERRES, RICHARD
20180 JENSEN, STEVE
20200 ZWEBER, C
20305 HAGLUND, MARK D
20327 FUCHS, WALTER
20355 MALIN, JOHN
20395 EXE, LAURA L
20400 PIEKARSKI, ROGER
20405 DEGROSS, DAVE
20426 TEAL, DAVID A
20432 TEAL, MIKE
20449 PIVEC, ROBERT C
20469 B & R TAX
B & R TAX OR
20476 TEAL, MARVIN
20483 BEISSEL, GARY T
21150 ARDEN INTERNATIONAL KITCHENS
21155 D & J GLASS INCORPORATED
NOVA-CHEK AUTO BODY
21225 DOCUMENT DESTRUCTION SERVICE INCORPORATED
LAKEWOOD INSULATION INCORPORATED
MAURER THOMAS J CONSTURCTION
TANGEN INDUSTRIAL SERVICES
21320 IMPERIAL PLASTICS INCORPORATED
21365 PERMA GROOVE
21405 ACRYLIC TECHNOLOGY INCORPORATED
BERYL O'SHANNON AVIATION SPECIALTIES INCORPORATED
GRIST MILL COMPANY
MASTERGLAS
NATIONAL STRUCTURES ENTERPRISES INCORPORATED
OCCUPANT UNKNOWN,
V G SYSTEMS
21455 APPLIED POWER PRODUCTS
21540 LANDSCAPE JUNCTION INCORPORATED
PROGRESSIVE RAIL
21565 OEI BUSINESS SYSTEMS
21670 GRANSE AND ASSOCIATES INCORPORATED
21675 CHEMCENTRAL/MINNESOTA
21720 AMERICAN FORKLIFT SALES & SERVICE
MARTIN HEIKES INCORPORATED
21785 ROSEMOUNT OFFICE SYSTEMS INCORPORATED
21790 CEMINSKY TRUCKING
GENERAL TRANSPORTATION INCORPORATED
21860 STROUT PLASTICS
21930 CF MOTOR FREIGHT
CONSOLIDATED FREIGHTWAYS
21980 STAMPINGS OF MINNESOTA INCORPORATED

Target Street	Cross Street	Source
-	✓	EDR Digital Archive

HAMBURG AVE 2000 (Cont'd)

22100 AIRPORT WEATHER
FLIGHTLINE SERVICE
FLYTELINE SERVICES
JURGING RICHARD
TWIN CITIES AIR INCORPORATED
22702 ELLNER, ELDA A
23110 JORGENSON, DOUGLAS S
23450 OCCUPANT UNKNOWN,
23790 SCHULTZ, JAMES
27010 SHIRLEY, GLEN

Target Street	Cross Street	Source
-	✓	EDR Digital Archive

HIGHVIEW AVE 2000

16070 ASSOCIATION OF FREE LUTHERAN CONGREGATIONS PASTORS REV
HURM, BILL
16075 MINNESOTA VALLEY FREE LUTHERAN CHURCH
16725 HEART N HAND CHILD CARE CENTER
MESSIAH LUTHERAN CHURCH
17180 CHEM SEAL INCORPORATED
17460 OLAUGHLIN, JOHN M
17560 CORTES, GERARDO
17965 PUGH, ROBERT W
18130 HYYTINEN, GLENN
18650 RATH, DAVID
18660 DROMETER, KEVIN
18685 ANDERSON, KELI M
18741 DONNELY, LARRY
18795 DIEKEN, BEN
18822 WREN, PATRICK
19837 OCCUPANT UNKNOWN,
19841 BLARE, JAMES
19845 JIRIK, JERRY
19970 ANDERSON, PAUL
19991 HYRKAS, WILLIAM L
20182 BERRIS, KRIS
21695 AMERICAN CAST IRON COMPANY
23360 GESKE, ROSALIE
23772 ADELMANN, DAN
23890 SCHABEL, JACK
24055 DAWSON, ROBERT A
24149 DRAIN PRO
ORDORFF, TROY
24187 DENNEHEY, REBECCA
24270 PETRASH, LOREN
24285 OLMSTEAD, DUANE
24300 PETRASH, JOE
24345 GUDBJARTSSON, GREG
LAVERNES PUMPING SERVICE
24375 BOHN, ROBERT
24425 ERICKSON, RONALD
24465 BOYER, JAMES C
24510 LARSON, DYLAN
24545 FEJDA, IGOR
PIEPER, DIANE
24797 EUREKA ENTERPRISES
OCCUPANT UNKNOWN,
25378 NORDSTROM, DARLYNE B
27345 BENSON, JAMES N

Target Street	Cross Street	Source
✓	-	EDR Digital Archive

220TH ST W 1995

8085 MENASHA CORP
8140 AIRLAKE AIRPORT
METROPOLITAN AIRPORTS
8235 STAR TEX
8260 MULTIFLIGHT
8330 LE JEUNE BOLT CO
8415 CROWN CORK & SEAL CO
8420 WATKINS PATTERN

Target Street	Cross Street	Source
-	✓	EDR Digital Archive

225TH ST W 1995

9085 STEPKA, THOMAS J
9445 KUNTZ, TIMOTHY

Target Street	Cross Street	Source
-	✓	EDR Digital Archive

CEDAR AVE 1995

15250	WALGREENS DRUG STORE
16105	LAKEVILLE MUNICIPAL LIQUORS
16161	SUPERAMERICA
18863	BLOOMINGTON APPLIANCE
19266	FRAWLEY, J
19403	HOLZINGER, SCOTT
19740	DONNELLY, LAWR E
19927	CEDAR SOUTH AUTO SALES
	DRURY, BRUCE
	QUALITY AUTO RENEW
20465	JEH WIT-APPL VL
	JEH WIT-LAKEVILLE
	JEHOVAHS WITNESSES
20990	ARDMOR VILLAGE MOBILE HOME
	OLSON, CRAIG
21350	BLUE RIVER CONTRCT
	TFE INC
21535	APPRO DEVELOPMENT INC
21537	LAKEVILLE CABINET SUPPLY
21543	AUTOMATED ASSEMBLY CORP
21558	BUTLER, C G
	FISCHER, CURT
21653	SPARTAN CAST PRDCT
21655	ALLISON AUTOMATIC INC
21657	B P WOODWORKS
21659	EPE INC
21661	HOFFMANS CUSTOM COUNTERTOPS
21663	WOODLAND STRUCTURE
21673	PERFORMANCE COMPUTER FORMS
21675	AIR LAKE MACHINE & WELDING
21679	CUSTOM COLOR PRINTING
21750	APTUS ENVIRONMENTAL SVC
21855	RYT WAY INDUSTRIES INC

Target Street	Cross Street	Source
-	✓	EDR Digital Archive

GRENADA AVE 1995

21560 CARQUEST DISTRIBUTION CTR
21625 ITC INTERCUIT
21875 PHOTRAN CORP

Target Street	Cross Street	Source
-	✓	EDR Digital Archive

HAMBURG AVE 1995

20010 JENSEN, VERNON W
20015 BERRES, RANDALL
20171 BERRES, RICHARD
20180 JENSEN, STEVE
20250 SHERRARD, PETER A
20305 HAGLUND, MARK D
20327 FUCHS, WALTER
20355 MALIN, JOHN
20400 PIEKARSKI, ROGER
20405 DEGROSS, DAVE
20432 TEAL, MIKE
20476 TEAL, MARVIN
20483 BEISSEL, GARY T
21150 ARDEN INTERNATIONAL KITCHENS
R STEPHEN TANNER
21155 D & J GLASS INC
21365 PERMA GROOVE INC
21405 MASTERGLAS
NATL STRUCTURES
PETERSON, ALLAN
21455 NBC PRODUCTS
21565 OEI BUSINESS FORMS
21670 GRANSE TRIO & ASSOC INC
21720 AMERICAN FORKLIFT
21785 ROSEMOUNT OFFICE SYSTEMS INC
21790 CEMINSKY TRUCKING
21860 STROUT PLASTICS
21930 C F MOTOR FREIGHT
21980 STAMPINGS OF MINNESOTA INC
22100 AIRPORT WEATHER
ANDERSON, RAY
CARPENTER, CLIFF
DAUDT, LARRY K
FLYTE LINE SVC
LOWRY, WADE
OKEEFE, JOHN
OLSON, GREG
RICHARD JURGING
SULLIVAN, JOHN
23110 JORGENSON, DOUGLAS S
23790 SCHULTZ, JAMES

Target Street	Cross Street	Source
-	✓	EDR Digital Archive

HIGHVIEW AVE 1995

1879	DIEKEN, BEN
16070	ANDERSON, RICHARD
16075	MINNESOTA VALLEY FREE LUTHERAN
16725	HEARTN HAND CHILD CARE
	MESSIAH LUTHERAN CHURCH
17460	BERGERSON, BRENDA
17965	PUGH, ROBERT W
18130	WALLACE, ROGER
19841	EMMONS, TODD R
19970	ANDERSON, PAUL
19991	HYRKAS, WILLIAM
20182	SEXTON, ROBIN B
20670	WALL, DAVID
23360	DENNIS, JERROLD
23772	ADELMAN, DAN
23890	SCHABEL, JACK
24055	DAWSON, ROBERT A
24149	ROMMES, RUSSELL
24187	DENNEHEY, JOHN L
24270	PETRASH, LOREN
24285	OLMSTEAD, DUANE
24345	GUDBJARTSSON, GREG
	LA VERNES PUMPING SVC
24375	MCKAY, JOHN F
24425	ERICKSON, RONALD A
24465	BOYER, JAMES C
24510	LARSON, DYLAN
24545	FEJDA, IGOR
	PIEPER, DIANE
24797	LEINE, OCTOR
27345	BENSON, JAMES N
	SOFTMART

Target Street	Cross Street	Source
✓	-	EDR Digital Archive

220TH ST W 1992

8140	METROP AIRPRTS
8220	PETERSON, ALLAN
8235	STARTEX
8260	PETERSON DEMUTH AV
8330	LEJEUNE BOLT CO
8415	CROWN CORK&SEAL
8420	WATKINS PATTERN

Target Street	Cross Street	Source
-	✓	EDR Digital Archive

225TH ST W 1992

8685 FRIEDGES, NICK
8875 MOLITOR, THOMAS
9445 KUNTZ, TIMOTHY
9510 MINSKE, DENNIS
9550 WOLKOW, HARLOW H
10132 HANSON, GARY
10355 BUCKLEY, WILLIAM J
10395 COSTA, KENNETH P

Target Street	Cross Street	Source
-	✓	EDR Digital Archive

CEDAR AVE 1992

18863 REISINGER, GENE
19403 ORNDORFF, ALLAN
19740 DONNELLY, L E
19904 NELSON, ROY
19927 CEDAR SOUTH AUTO
QUALITY AUTO RENEW
20465 JEH WIT-APPL VL
JEH WIT-APPL VL SE
JEH WIT-LAKEVILLE
LAKEVILLE KINDGOM
20990 ARDMOR VLG MBL HM
21350 BLUE RIVER CONTRCT
TRANS-FLEET
21535 APPRO DEVLPMNT INC
21537 LAKEVILLE CBNT SPY
21539 SAM
21543 MASTERGLAS
21558 FISCHER, CURT
PFLAUM, PHILLIP
21653 SPARTAN CAST PRODU
21655 ALLISON AUTOMATIC
21661 DDS SYSTEMS RESALE
21663 WOODLAND STRUCTURE
21673 PERFRMNC CMPTR FRM
21677 FOY MFG CO
21679 CUSTOM COLR PRTNG
21750 APTUS
21765 AIRLANE AERATION
21775 MERILLAT INDUSTRS
21855 RYT-WAY DISTRBTN
24898 JACOBSON, DANIEL

Target Street	Cross Street	Source
-	✓	EDR Digital Archive

GRENADA AVE 1992

21560 CARQUEST DISTRBTG
21875 OWOBOPTE INDUSTRS

Target Street	Cross Street	Source
-	✓	EDR Digital Archive

HAMBURG AVE 1992

20015 TWIN CITY HONEY
20140 TONAK, RICHARD
20171 BERRES, RICHARD
20180 JENSEN, STEPHEN
20250 SHERRARD, PETER A
20305 HAGLUND, MARK D
20327 FUCHS, WALTER
20355 MALIN, JOHN
20395 DEGROSS, NICK
20400 PIEKARSKI, ROGER
20425 DEGROSS, TOM N
20432 TEAL, MIKE
20476 TEAL, MARVIN
20483 ROGGENBUCK, KENNETH
21150 ARDEN FOODS INC
ARDEN INTL KITCHES
21155 AADKINS
AADKINS REFNSH
AADKINS REPR CNTR
AADKINS TOWING
AADKINS TRCK REPR
D&J GLASS INC
21320 IMPERIAL PLASTICS
21365 PERMA GROOVE INC
21405 ENRIGHT NATURAL
GRIST MILL CO
NATL STRUCTURES
21455 NBC PRODUCTS
21565 OEI BUS FORMS
OEI BUSNSS SYSTMS
21600 AEROQUIP CORP-IND
21670 GRANSE & ASSOC
21675 CHEMCENTRL-MINN
21720 ADVNCD METAL PRDCT
TEMPS INC
21785 ROSEMOUNT OFC SYS
21790 LANDCO EQPMENT
21930 CONSOLIDATED FRGHT
21980 STAMPINGS MINN INC
22100 AHR, BRUCE
AIRLAKE AIRPORT
ANDERSON, RAY
FLIGHTLINE SVCE
FLYTELINE SERV
KRUGER, ELWOOD K
LOWRY, WADE
NORGAARD, VANCE
POWELL, DAVID
23110 JORGENSON, DOUGLAS S
23790 SCHULTZ, JAMES

Target Street	Cross Street	Source
-	✓	EDR Digital Archive

HIGHVIEW AVE 1992

16070 ANDERSON, RICHARD
16075 AFLC MN VLY FREE
16725 HEART N HAND CHLD
MESSIAH LUTHERAN
17460 FORD, SHERRI
STOMMES, WILFRED F
17965 PUGH, ROBERT W
18660 BARKER, T
18741 PETERSON, J W
18795 DIEKEN, BEN
19841 EMMONS, TODD R
19845 JIRIK, JERRY
19970 ANDERSON, PAUL
19991 HYRKAS, WILLIAM
20182 PIERQUET, MARY
20670 DYSTE, A G
REV A G DYSTE
23360 DENNIS, JERROLD
24055 DAWSON, ROBERT A
24187 DENNEHEY, JOHN L
24235 RUH, ROB
24270 PETRASH, LOREN
24300 PETRASH, JOE
24345 GUDBJARTSSON, GREG
24375 MCKAY, JOHN F
24425 ERICKSON, RONALD A
24465 BOYER, JAMES C
24510 LARSON, DYLAN
24545 FEJDA, IGOR
PIEPER, DIANE
24797 LEINE, OCTOR
25378 NORDSTROM, DARLYNE B

Target Street	Cross Street	Source
✓	-	Cole Criss-Cross Directory

220TH ST W 1987

3943 Ralph Krautkremer . . . . 64 492-2[illegible]
4150 Lawrence Weckman . . . 79 492-2378
17 RESIDENCE 1 BUSINESS

● 220TH ST W
Lakeville

● RR 4 55044
E 8100- 8498 TZ 60810 $B..G 5
O 8101- 8499 TZ 615 $C..H 6
● HUDSONS MAP LOC 5D-81
8235 ★Star-Tex Corporatn . . . 79 469-5461
8260 ★Dagnon Aviation 78 469-3481
8310 Kent Carlson 80 469-4247
8330 ★Lejeune Bolt Co 78 469-5521
★Nrth Sts Machinery . . 83 469-2197
8380 ★Wright Express . . . . . ¤ 469-5656
8415 ★Crown Cork&Seal . . . 78 469-5491
8420 ★Watkins Pattern Co . . 469-4921
NO # ★B Dshannon Avtn . . . 80 469-4783
1 RESIDENCE 8 BUSINESS

● 221ST AVE NE
East Bethel

Target Street	Cross Street	Source
-	✓	Cole Criss-Cross Directory

225TH ST W 1987

910	5370	Francis Nachbar	84	492-2925
		3 RESIDENCE		

225TH ST W
Lakeville

RR 1 55044
7900-10399 TZ 615 SC H 6

4	8236	Raymond Hall	81	469-5119
138	8685	Nick Friedges	73	469-2628
582	8890	Joseph H Mallery	78	469-2487
	8935	Thomas Molitor	82	469-4766
412	9085	Thomas J Stepka	73	469-2058
	9445	Timothy Kuntz	80	469-5146
	9510	Dennis Minske	78	469-4770
	9550	Harlow H Wolkow	75	469-5375
	10132	Gary Hanson	82	469-4063
	10355	William J Buckley	83	469-2290
	10395	Kenneth P Costa	83	469-2495
70	NO #	James Madden	73	469-2958
4		12 RESIDENCE		

226TH AVE NW
Oak Grove Twp

Target Street	Cross Street	Source
-	✓	Cole Criss-Cross Directory

CEDAR AVE 1987

492 25400 Ronald L Ames 78 469-3987
573 25430 Doug Quinnell 79 469-3262
432 29 RESIDENCE 1 BUSINESS
130
681 **CEDAR AVE**
496 Lakeville

479 RR 4 55044
371 19300-21799 TZ 60810 MAP G 5
197 HUDSONS MAP LOC 5D-59,5C-81
442 19403 Allan Orndorff 82 469-4561
566 19740 Lawr E Donnelly 78 469-2957
566 19904 . . . . . NP
591 19927 Bruce Drury . . . . . ¤ 469-3455
591 20465 ★Lakeville Kindgom . . . 84 469-1144
429 20990 ★Ardmor Vlg Mbl Hm . . 469-5319
199 21350 ★Bluc River Contrct . . . ¤ 469-8660
★The Toro Company . . . - 469-8602
171 ★Trans-Fleet Entrpr . . . - 469-8614
261 21535 ★Airlake Indstrl Pk . . . 84 469-2171
485 21537 ★Lakeville Cbnt Spy . . . 83 469-2898
476 21541 ★Arron Enginrng Inc . . . 84 469-1133
21558 J Fortier . . . . . ¤ 469-1529
263 B Haywood . . . . . ¤ 469-1828
440 21653 ★Grist Mill Warehse . . . 84 469-1311
207 21673 ★Perfrmnc Cmptr Frm . . ¤ 469-1400
207 21775 ★Merillat Industrs 78 469-5444
456 6 RESIDENCE 11 BUSINESS
238
424 **CEDAR AVE**
424 New Street-1983.
298 Maple Plain

Target Street	Cross Street	Source
-	✓	Cole Criss-Cross Directory

HAMBURG AVE 1987

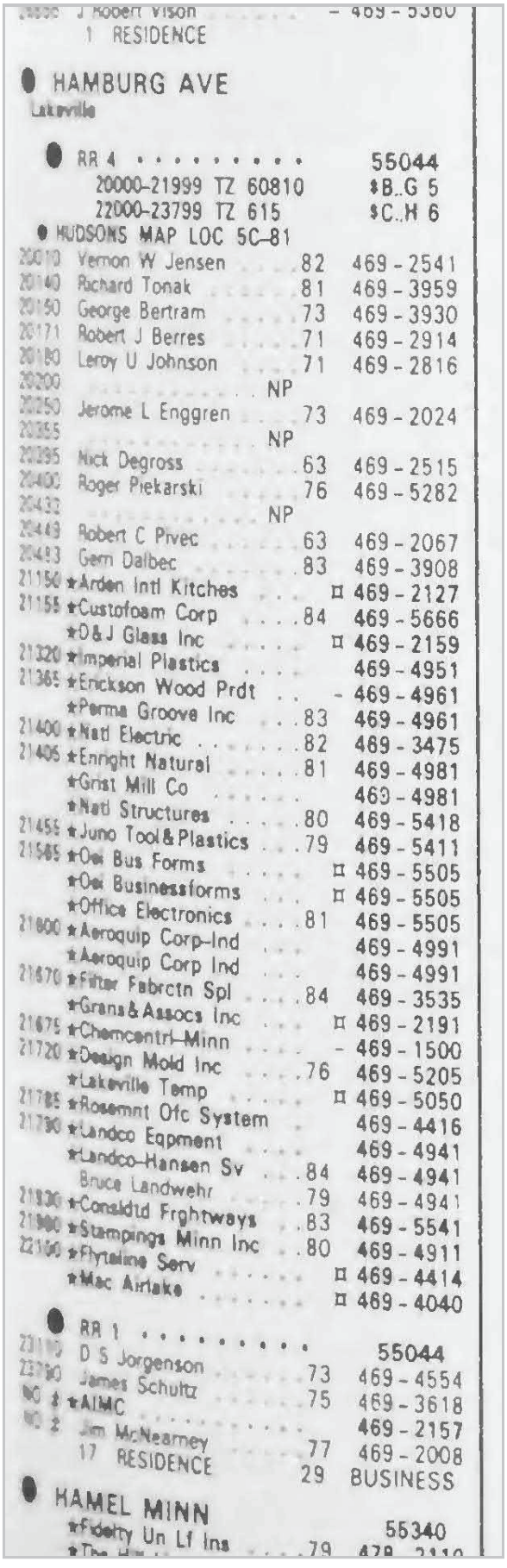

J Robert Vison - 469 - 5360
1 RESIDENCE

HAMBURG AVE
Lakeville

RR 4 55044
20000-21999 TZ 60810 $B..G 5
22000-23799 TZ 615 $C..H 6
HUDSONS MAP LOC 5C-81

20010 Vernon W Jensen .82 469 - 2541
20140 Richard Tonak .81 469 - 3959
20150 George Bertram .73 469 - 3930
20171 Robert J Berres .71 469 - 2914
20180 Leroy U Johnson .71 469 - 2816
20200 NP
20250 Jerome L Enggren .73 469 - 2024
20355 NP
20395 Nick Degross .63 469 - 2515
20400 Roger Piekarski .76 469 - 5282
20432 NP
20443 Robert C Pivec .63 469 - 2067
20483 Gem Dalbec .83 469 - 3908
21150 *Arden Intl Kitches ¤ 469 - 2127
21155 *Custofoam Corp .84 469 - 5666
*O & J Glass Inc ¤ 469 - 2159
21320 *Imperial Plastics 469 - 4951
21365 *Erickson Wood Prdt - 469 - 4961
*Perma Groove Inc .83 469 - 4961
21400 *Natl Electric .82 469 - 3475
21405 *Enright Natural .81 469 - 4981
*Grist Mill Co 469 - 4981
*Natl Structures .80 469 - 5418
21455 *Juno Tool & Plastics .79 469 - 5411
21585 *Oei Bus Forms ¤ 469 - 5505
*Oei Businessforms ¤ 469 - 5505
*Office Electronics .81 469 - 5505
21800 *Aeroquip Corp-Ind 469 - 4991
*Aeroquip Corp Ind 469 - 4991
21670 *Filter Fabrctn Spl .84 469 - 3535
*Grans & Assocs Inc ¤ 469 - 2191
21675 *Chemcentrl-Minn - 469 - 1500
21720 *Design Mold Inc .76 469 - 5205
*Lakeville Temp ¤ 469 - 5050
21785 *Rosemnt Ofc System 469 - 4416
21790 *Landco Eqpment 469 - 4941
*Landco-Hansen Sv .84 469 - 4941
Bruce Landwehr .79 469 - 4941
21830 *Consldtd Frghtways .83 469 - 5541
21900 *Stampings Minn Inc .80 469 - 4911
22160 *Flytaine Serv ¤ 469 - 4414
*Mac Airlake ¤ 469 - 4040

RR 1 55044
23190 D S Jorgenson .73 469 - 4554
23280 James Schultz .75 469 - 3618
90 # *AIMC 469 - 2157
90 # Jim McNearney .77 469 - 2008
17 RESIDENCE 29 BUSINESS

HAMEL MINN
*Fidelty Un Lf Ins 55340
*The .79 478 - 2110

Target Street	Cross Street	Source
-	✓	Cole Criss-Cross Directory

HIGHVIEW AVE 1987

Rev A Gerlad Dyste . . . 73 469-2482
26690 ★Hivw Chrst Lthr Ch . . 469-2722
13 RESIDENCE 1 BUSINESS

HIGHVIEW AVE 55044
Lakeville
E 16000-18998 TZ 60808 $A F 5
O 16001-18999 TZ 60809 $C F 5
19000-20199 TZ 60810 $B G 5
23300-25399 TZ 615 $C H 6
HUDSONS MAP LOC 4B-81
16075 ★Min Vly Free Luth . . . ¤ 432-7197

RR 4 55044
17180 Wayne C Huffman . . . 83 469-2413
17460 Wilfred F Stommes . . . 71 469-2335
17965 Robert W Pugh . . . 77 469-4310
18130 Robert Nordling . . . 77 469-3967
18650 Dori Hein . . . - 469-4151
18660 Roger Haberman . . . 84 469-3957
18741 J W Peterson . . . 71 469-2646
18795 Dennis Nelson . . . 78 469-3412

RR 3 55044
19837 D Wagener . . . 81 469-4056
19841 Michael J Cichosz . . . 74 469-3359
19845 Jerry Jirik . . . 80 469-3720
19970 Richard Berres . . . 82 469-3150
19991 William Hyrkas . . . 81 469-3695
23360 Jerrold Dennis . . . ¤ 469-1442

RR 1 55044
24055 Robert A Dawson . . . 81 469-3186
24187 John L Dennehey . . . - 469-2918
24270 Loren Petrash . . . 80 469-4887
24285 Duane Olmstead . . . 81 469-4575
24300 Joe Petrash . . . 74 469-2033
24345 Valerie Britton . . . 82 469-3963
Greg Gudbjartsson . . . 80 469-3963
24375 Terrell Doughty . . . 80 469-1542
24465 James C Boyer . . . 84 469-1421
24545 Igor Feiza . . . 84 469-1228
Diane Pieper . . . 84 469-1228
24797 Octor Leine . . . 71 469-2926
25378 D B Nordstrom . . . 75 469-2718
27 RESIDENCE 1 BUSINESS

HIGHVIEW DR 55337
Burnsville
13200-13299 TZ 60713 $A F 5

Target Street	Cross Street	Source
✓	-	Cole Criss-Cross Directory

220TH ST W 1982

5092 Glen Heintz 463-8105
★Valley Cabinets 463-8105
26 Residence 11 Business

220TH ST W 55044

Lakeville
E 8100- 8498 TZ 60810 SB..G 5
O 8101- 8499 TZ 615 SC..H 6
020320
8140 Ronald C Ennght 75 469-3891
8235★Star-Tex Corporatn 469-5461
8260★Dagnon Aviation 469-3481
8310 Kent Carlson 80 469-4247
8330★Lejeune Bolt Co 469-5521
8415★Crown Cork&Seal 469-5491
8420★Watkins Pattern Co 469-4921
No #★B Dshannon Avtn 469-4783
2 Residence 6 Business

221ST AVE NE 55005

Bethel
1400- 1499 TZ 50101 SD..A 6
020330

Target Street	Cross Street	Source
-	✓	Cole Criss-Cross Directory

225TH ST W 1982

No # James H Weimelt Jr 463-3624
23 Residence 2 Business

225TH ST W **55044**
Lakeville
7900- 9599 TZ 615 $C..H 6
020500

8236 Raymond Hall . . . . . .- 469-5119
8685 Nick Friedges 469-2628
8890 Joseph H Mallery 78 469-2487
8935 . . . . . .NP
9085 Thomas J Stepka 469-2058
9445 Timothy Kuntz 80 469-5146
9510 Dennis Minske 78 469-4770
9550 Harlow H Wolkow 75 469-5375
No # Timothy J Loos 79 469-3078
No # James Madden 469-2958
No # Bob Maresh 77 469-3804
No # Fred Muralt 80 469-4755
No # S L Richardson . . . . . .¤ 469-3935
13 Residence

226TH AVE NW **55303**
New Street-1978.
Anoka

Target Street	Cross Street	Source
-	✓	Cole Criss-Cross Directory

CEDAR AVE 1982

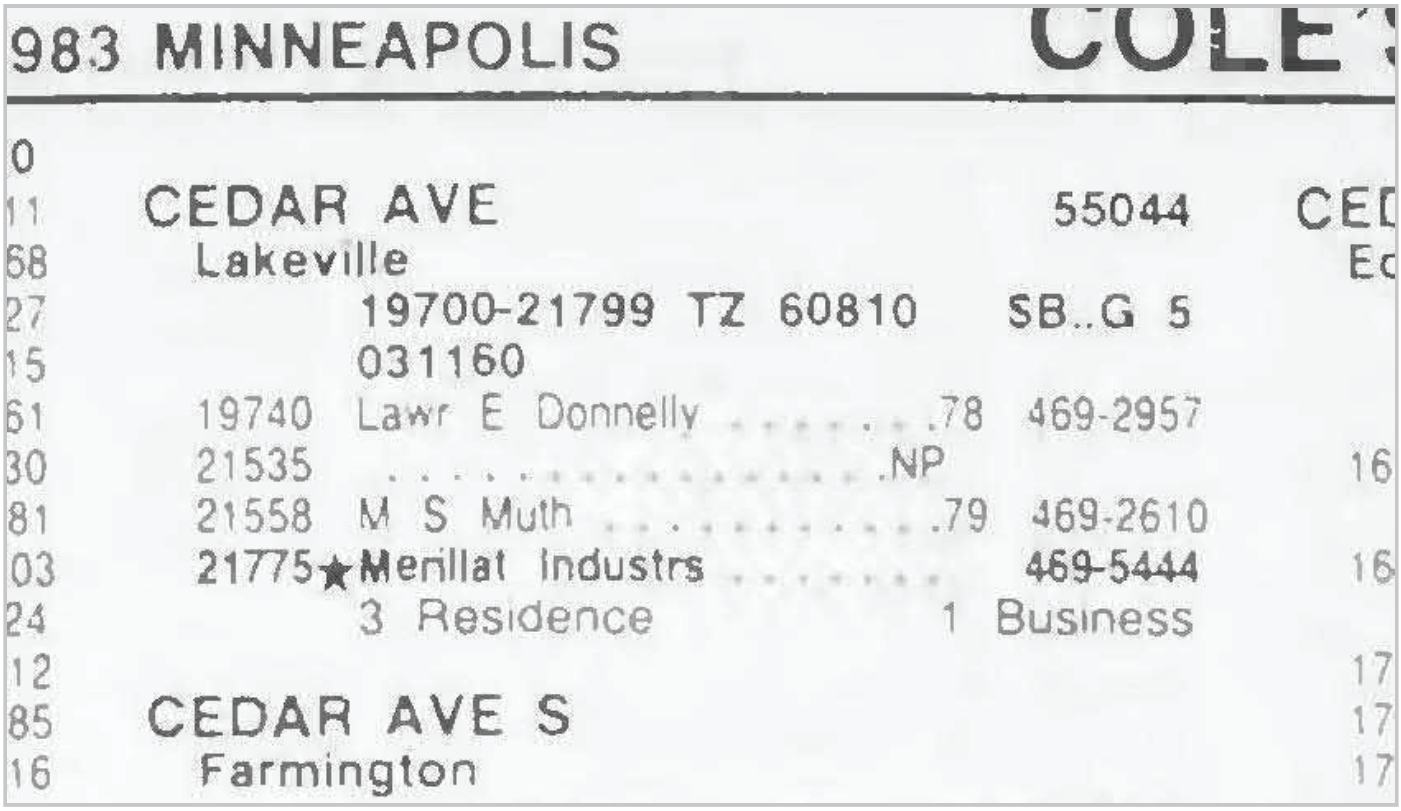

983 MINNEAPOLIS COLE

0
11 CEDAR AVE 55044 CED
68 Lakeville Ec
27 19700-21799 TZ 60810 SB..G 5
15 031160
61 19740 Lawr E Donnelly 78 469-2957
30 21535 .....NP 16
81 21558 M S Muth 79 469-2610
03 21775★Merillat Industrs 469-5444 16
24 3 Residence 1 Business
12 17
85 CEDAR AVE S 17
16 Farmington 17

Target Street	Cross Street	Source
-	✓	Cole Criss-Cross Directory

HAMBURG AVE 1982

26710 Eugene Dietz 469-4382
1 Residence

HAMBURG AVE 55044
Lakeville
20100-21999 TZ 60810 SB..G 5
052730

20140 Richard Tonak . . . . . .¤ 469-3959
20160 George Bertram 73 469-3930
20171 Robert J Berres 71 469-2914
20180 Leroy U Johnson 71 469-2816
20200 Jerome L Enggren 469-2024
20355 . . . . . .NP
20395 Nick Degross 469-2515
20400 Roger Piekarski 76 469-5282
20432 Vernon W Jensen 71 469-2541
20449 Robert C Pivec 469-2067
20483 Stanley Henze 80 469-3674
21150 ★Arden Foods Inc 469-2127
21155 ★B&J Glass Co 469-2159
★Darragh Mach Works . . .¤ 469-5483
21320 ★Imperial Plastics 469-4951
21365 ★Erickson Wood Prod . . . 469-4961
21405 ★Enright Natural . . . . . .- 469-4981
★Grist Mill Co 469-4981
★Natl Structures 469-5418
21455 ★Juno Tool&Plastics 469-5411
21565 ★Office Electronics . . . . . .- 469-5505
21600 ★Aeroquip Corp-Ind 469-4991
★Aeroquip Corp Ind 469-4991
21670 ★Granse Corp 469-2191
★Jay Computer Servs . . .¤ 469-5431
21720 ★Design Mold Inc 469-5205
21785 ★Rosemnt Ofc System . . . 469-4416
21790 ★Landco Eqpment 469-4941
Bruce Landwehr 79 469-4941
21980 ★Stampings Minn Inc 469-4911
23110 D S Jorgenson 73 469-4554
23790 James Schultz 75 469-3618
No # ★AIMC 469-2157
No # Jim McNeamey 469-2008
15 Residence 19 Business

MAY NOT BE KEY PUNCHED ENTERED INTO A COMP

Target Street	Cross Street	Source
-	✓	Cole Criss-Cross Directory

HIGHVIEW AVE 1982

26690 Rev A Gerald Dyste 469-2722
10 Residence 1 Business

6

HIGHVIEW AVE 55044

3 Lakeville

E 17400-18998 TZ 60808 SA..F 5
75 O 17401-18999 TZ 60809 SC..F 5
62 19000-20199 TZ 60810 SB..G 5
95 24000-25399 TZ 615 SC..H 6
52 055790

26 17460 Wilfred F Stommes 71 469-2335
76 17965 Robert W Pugh 77 469-4310
s 18130 Robert Nordling 77 469-3967
18650 Denes Hein 74 469-4151
3 18741 J W Peterson 71 469-2646
18795 Dennis Nelson 78 469-3345
4 18822 George R Williams .....- 469-3819
19837 D Wagener .....- 469-4056
82 19841 Michael J Cichosz 74 469-3359
18 19845 Jerry Jirik 80 469-3720
58 19991 William Hyrkas .....- 469-3695
88 20182 Dale R Korsh .....- 469-2285
87 24055 Robert A Dawson .....- 469-3186
83 24270 Loren Petrash 80 469-4887
16 24285 Duane Olmstead .....- 469-4575
47 24300 Joe Petrash 74 469-2033
47 24345 Greg Gudbjartsson 80 469-3963
86 24375 Terrell Doughty 80 469-2792
22 Timothy Doughty 80 469-2792
04 ★Doughty's Drywall 469-2792
15 24465 Richard F Cross Jr 79 469-2711
01 24545 Glenn E Julien 73 469-2708
81 24797 Octor Leine 71 469-2926
94 25378 D B Nordstrom 75 469-2718
76 23 Residence 1 Business

76

HIGHVIEW DR 55337

78 Burnsville
19 13200-13299 TZ 60713 SA..F 5
ss

Target Street	Cross Street	Source
✓	-	Cole Criss-Cross Directory

220TH ST W 1977

5092 Glen Heintz 463-8105
★ Valley Cabinets **463-8105**
11 Residence 7 Business

220TH ST W 55044

Lakeville

8100-12299 TZ 60802 SC..D 4

8140 Ronald C Enright 5 469-3891
8215 ★ Roberts&Dybdahl **469-3414**
8330 ★ Hawk Engineering □ **469-3411**
★ H S Johnson Co **469-4481**
★ Harry Johnson Co **469-4481**
★ Surveyr Aerl Photo □ **469-4481**
8420 ★ Watkins Pattern Co **469-4921**
12201 Judith Soberg 469-2632
2 Residence 6 Business

221ST AVE NE 55005

Bethel

1439 Gilbert Kable 2 434-6547
1 Residence

Target Street	Cross Street	Source
-	✓	Cole Criss-Cross Directory

225TH ST W 1977

No # James H Weimelt Jr 463-3624
19 Residence 2 Business

225TH ST W 55044
Lakeville

7900- 9599 TZ 60802 SC..D 4

7990	Khuong Huu Pham	¤	469-3323
8685	Nick Friedges	7	469-2628
9550	Harlow H Wolkow	5	469-5375
No #	James Madden		469-2958
No #	Joseph H Mallery		469-2487

5 Residence

227TH AVE NW 55005
Bethel

1848 Raymond L Dooley ¤ 434-6543

Target Street	Cross Street	Source
-	✓	Cole Criss-Cross Directory

CEDAR AVE 1977

24950 Harland L Dornburg 4 469-2822
25399 Thomas F Haywood 4 469-3629
4 Residence

CEDAR AVE 55044
Lakeville

19400-21599 TZ 60802 $C..D 4

19403 A H Goodfellow 4 469-4771
21361 Richard Giles 469-4501
21485 Raymond Hall 5 469-5119
21535 B B Fladgard □ 469-4232
C V Fladgard 5 469-2825
5 Residence

CEDAR AVE S 55024
Farmington

Target Street	Cross Street	Source
-	✓	Cole Criss-Cross Directory

HAMBURG AVE 1977

No # Charles H Mauer 472-5328
8 Residence 1 Business

HAMBURG AVE 55044

Lakeville

20100-21799 TZ 60802 $C..D 4

20160	George Bertram	3	469-3930
20171	Robert J Berres	1	469-2914
20180	Leroy U Johnson	1	469-2816
20200	Jerome L Enggren		469-2024
20355	John W Rezac	4	469-2395
20400	Roger Piekarski	–	469-5282
20483	Frank Farrell	–	469-2583
21230	★ **Lkvl Waste Wtr Trt**		**469-2219**
	★ **Metro Waste Contrl**		**469-2219**
21320	★ **Imperial Plastics**		**469-4951**
21325	★ **Grist Mill**		**469-4981**
21365	★ **Enright Natrl Fd**		**469-4981**
	★ **Ercksn Wd Prd**		**469-4961**
21405	★ **Ken-Rich Enterprs**		**469-3279**
	★ **Nursery Time Prdct**		**469-4988**
	★ **Woodcrest Mfg**	□	**469-4964**
21600	★ **Aeroquip Corp**		**469-4991**
21670	★ **Granse Co**		**469-2191**
21680	★ **Lam-Cam Prodcts Co**		**469-4776**
21790	★ **Landco Eqpment**		**469-4941**
23110	D S Jorgenson	3	469-4554
23790	James Schultz	5	469-3618
No #	★ **AIMC**		**469-2157**
No #	★ **Airlake Indstrl Pk**		**469-2171**
No #	Jim McNearney		469-2008
No #	★ **Rosemount Partitns**		**469-4416**

10 Residence 16 Business

HAMBURG AVE W 55044

Lakeville

20300-21799 TZ 60802 $C..D 4

20395	Nick Deoross	469-2515

Target Street	Cross Street	Source
-	✓	Cole Criss-Cross Directory

HIGHVIEW AVE 1977

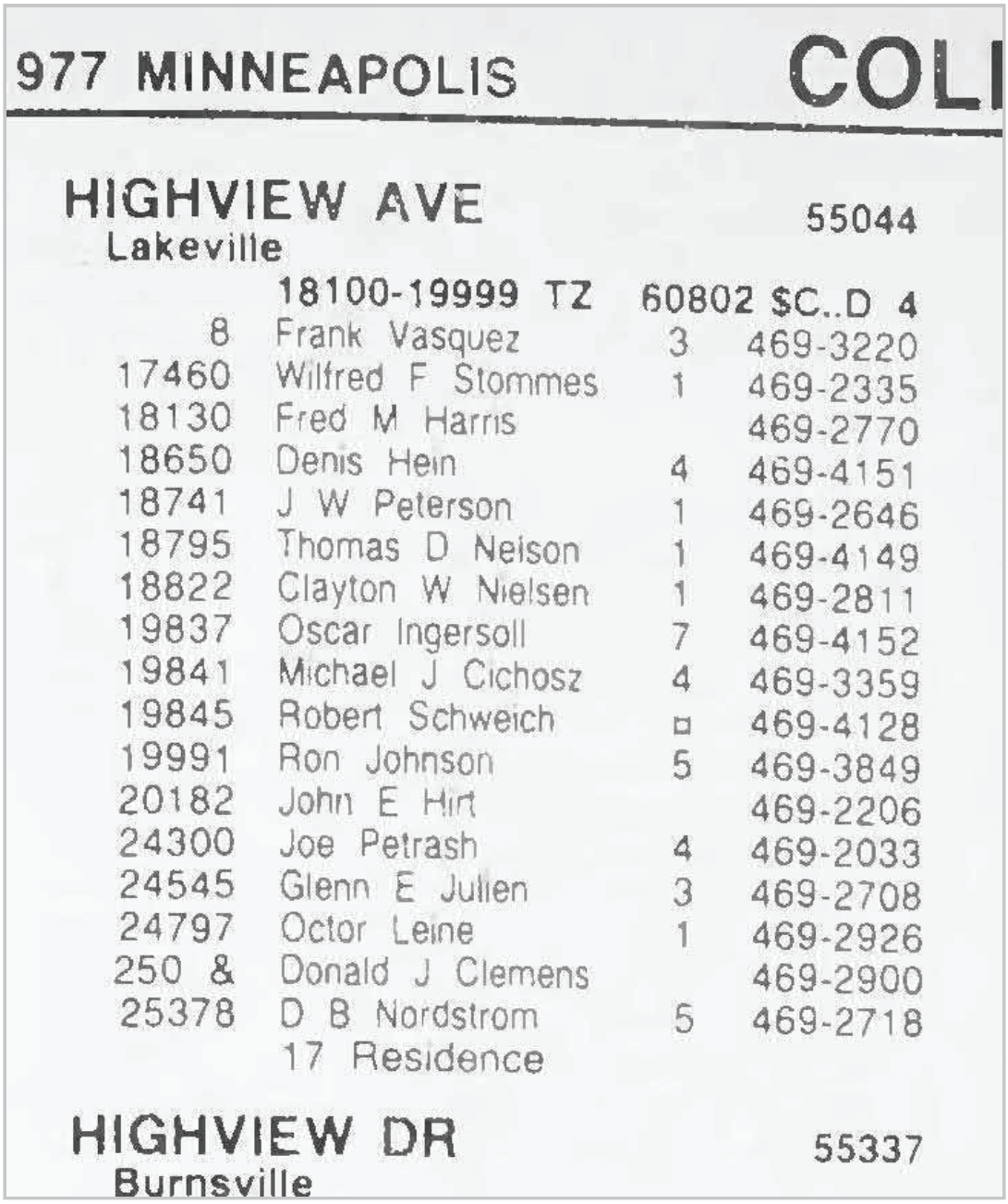

977 MINNEAPOLIS COLI

HIGHVIEW AVE
Lakeville 55044

18100-19999 TZ 60802 $C..D 4

8	Frank Vasquez	3	469-3220
17460	Wilfred F Stommes	1	469-2335
18130	Fred M Harris		469-2770
18650	Denis Hein	4	469-4151
18741	J W Peterson	1	469-2646
18795	Thomas D Nelson	1	469-4149
18822	Clayton W Nielsen	1	469-2811
19837	Oscar Ingersoll	7	469-4152
19841	Michael J Cichosz	4	469-3359
19845	Robert Schweich	¤	469-4128
19991	Ron Johnson	5	469-3849
20182	John E Hirt		469-2206
24300	Joe Petrash	4	469-2033
24545	Glenn E Julien	3	469-2708
24797	Octor Leine	1	469-2926
250 &	Donald J Clemens		469-2900
25378	D B Nordstrom	5	469-2718
	17 Residence		

HIGHVIEW DR
Burnsville 55337

Minnesota Pollution Control Agency
520 Lafayette Road North
St. Paul, MN 55155-4194

Peer Review Request for Site Assessment Risk-Based Closure

Site Assessment Program

Doc Type: Final Status

Instructions: This document should be completed for all Site Assessment sites when a risk-based closure decision has been made by the project manager. A risk-based closure is when no further response action is planned (NFRAP) as the site has met the unlimited use and unrestricted exposure (UU/UE) requirements for the current or planned land use.

This form has two parts:

Part A – Request for site closure peer review:

1. Save form.
2. Update Site Assessment Tracking Tool (SATT).
3. Upload documents into Onbase (link to associated programs).
4. Complete Part A.
5. Submit using the button "Submit site for Peer Review of Risk Based Closure." This will send the form via email to Hans Neve for peer review.
6. Once closure is confirmed and the form is returned to you, proceed to part B.

Part B – Final administrative closure:

7. Complete Part B.
8. Submit using the button "Finalize closure of the site." This will send the form via email to to Pam Foster and Andrew Nichols.
9. Once form is completed, it will be uploaded into OnBase.

Part A: Site assessment risk-based closure (Unlimited use and unrestricted exposure)

Project manager: Kevin Sikkila Date (mm/dd/yyyy): 08/06/2015

Site name: Shooting Range SA number: SA225

Site summary (Briefly describe site closure recommendations for each of the following: contaminants of concern, impacted media [soil, groundwater, surface water, soil vapor], receptors, and current property use.)

The site in question is found in an exurban area of west-central Dakota County immediately south of the city of Farmington, specifically located in the southeast corner of the intersection of Cedar Avenue and 225th Street West, but with no formal listed address. It is owned by the Metropolitan Airport Commission (MAC), and was leased to the City of Lakeville Police Department and the Dakota County Sherriff's Department for use as a small arms target shooting range. The site occupies a former gravel quarry on the north end of a small wetland area with a likely hydrologic connection to the east-flowing Vermillion River, approximately 900 feet to the south. It is surrounded primarily by agricultural land. Topography is flat with a gradual slope to the south-southeast.

The two law enforcement agencies discontinued use of the site in October 2009, and initiated environmental investigation activities in November 2010 as a means of terminating their lease with the MAC. Environmental issues with metals impacts (primarily lead) were anticipated and planned for due to the nature of the site's use as a target range. Investigation results did in fact indicate elevated levels of lead and, to a lesser extent, arsenic, in site soils, with the highest concentrations found in the soil berm that formed the backdrop for the target setup area. Lead concentrations were observed to range from 50 mg/kg up to 10200 mg/kg, with consistent exceedances of the State Residential SRV of 300 mg/kg. Arsenic concentrations were slightly elevated above the State Residential SRV of 9 mg/kg in the berm area but not elsewhere. Surface water samples

☒ Update SATT
☒ Upload all documents to OnBase

Submit site for peer review of risk-based closure | Reset

Part B: Site assessment final administrative closure

☒ All information updated in databases
☒ All documents uploaded to OnBase (link to associated programs)
☒ All property mitigation decisions entered into PMDT database
☒ Remove folder from X:drive if not transferred to another program

Finalize closure of the site

Supervisor/Manager approval (*By typing my name below, I approve this closure request.*)

Name: Hans Neve
(This document has been electronically signed.)

Title: Supervisor

Date (mm/dd/yyyy): 09/23/2015

APPENDIX D
ENVIRONMENTAL DATABASE INFORMATION

Lakeville Airport
8140 220th Street West
Lakeville, MN 55044

Inquiry Number: 7105537.2s
September 01, 2022

The EDR Radius Map™ Report with GeoCheck®

6 Armstrong Road, 4th floor
Shelton, CT 06484
Toll Free: 800.352.0050
www.edrnet.com

TABLE OF CONTENTS

SECTION	PAGE
Executive Summary	ES1
Overview Map	2
Detail Map	3
Map Findings Summary	4
Map Findings	8
Orphan Summary	941
Government Records Searched/Data Currency Tracking	GR-1

GEOCHECK ADDENDUM

Physical Setting Source Addendum	A-1
Physical Setting Source Summary	A-2
Physical Setting Source Map	A-9
Physical Setting Source Map Findings	A-10
Physical Setting Source Records Searched	PSGR-1

Thank you for your business.
Please contact EDR at 1-800-352-0050
with any questions or comments.

Disclaimer - Copyright and Trademark Notice

This Report contains certain information obtained from a variety of public and other sources reasonably available to Environmental Data Resources, LLC. It cannot be concluded from this Report that coverage information for the target and surrounding properties does not exist from other sources. This Report is provided on an "AS IS", "AS AVAILABLE" basis. **NO WARRANTY EXPRESS OR IMPLIED IS MADE WHATSOEVER IN CONNECTION WITH THIS REPORT. ENVIRONMENTAL DATA RESOURCES, LLC AND ITS SUBSIDIARIES, AFFILIATES AND THIRD PARTY SUPPLIERS DISCLAIM ALL WARRANTIES, OF ANY KIND OR NATURE, EXPRESS OR IMPLIED, ARISING OUT OF OR RELATED TO THIS REPORT OR ANY OF THE DATA AND INFORMATION PROVIDED IN THIS REPORT, INCLUDING WITHOUT LIMITATION, ANY WARRANTIES REGARDING ACCURACY, QUALITY, CORRECTNESS, COMPLETENESS, COMPREHENSIVENESS, SUITABILITY, MERCHANTABILITY, FITNESS FOR A PARTICULAR PURPOSE, TITLE, NON-INFRINGEMENT, MISAPPROPRIATION, OR OTHERWISE. ALL RISK IS ASSUMED BY THE USER. IN NO EVENT SHALL ENVIRONMENTAL DATA RESOURCES, LLC OR ITS SUBSIDIARIES, AFFILIATES OR THIRD PARTY SUPPLIERS BE LIABLE TO ANYONE FOR ANY DIRECT, INCIDENTAL, INDIRECT, SPECIAL, CONSEQUENTIAL OR OTHER DAMAGES OF ANY TYPE OR KIND (INCLUDING BUT NOT LIMITED TO LOSS OF PROFITS, LOSS OF USE, OR LOSS OF DATA) INFORMATION PROVIDED IN THIS REPORT.** Any analyses, estimates, ratings, environmental risk levels, or risk codes provided in this Report are provided for illustrative purposes only, and are not intended to provide, nor should they be interpreted as providing any facts regarding, or prediction or forecast of, any environmental risk for any property. Only an assessment performed by a qualified environmental professional can provide findings, opinions or conclusions regarding the environmental risk or conditions in, on or at any property.

Copyright 2022 by Environmental Data Resources, LLC. All rights reserved. Reproduction in any media or format, in whole or in part, of any report or map of Environmental Data Resources, LLC, or its affiliates, is prohibited without prior written permission.

EDR and its logos (including Sanborn and Sanborn Map) are trademarks of Environmental Data Resources, LLC or its affiliates. All other trademarks used herein are the property of their respective owners.

MAPPED SITES SUMMARY

Target Property Address:
8140 220TH STREET WEST
LAKEVILLE, MN 55044

Click on Map ID to see full detail.

MAP ID	SITE NAME	ADDRESS	DATABASE ACRONYMS	RELATIVE ELEVATION	DIST (ft. & mi.) DIRECTION
A1	MAC - AIRLAKE AIRPOR	8140 220TH ST W	ECHO		TP
A2	MAC - AIRLAKE AIRPOR	8140 220TH ST W	MN UST, MN AST, MN MANIFEST, MN NPDES, MN WIMN		TP
A3	MAC AIRLAKE AIRPORT	8140 220TH ST W	RCRA-VSQG		TP
A4	MAC AIRLAKE AIRPORT	8140 220TH ST W	MN NPDES, MN TIER 2		TP
A5	WATKINS PATTERN CO	8420 220TH ST W	RCRA-VSQG, MN WIMN	Higher	1 ft.
A6	MULTI FLIGHT INC	8260 220TH ST W	MN LUST, MN UST, MN SRS, MN WIMN	Higher	1 ft.
B7	MENASHA CORP	8080 220TH ST AIRLAK	RCRA-VSQG	Lower	1 ft.
A8	LEJEUNE BOLT CO	8330 220TH ST W	MN MANIFEST, MN WIMN	Higher	1 ft.
A9	LEJEUNE BOLT CO	8330 W 220TH ST	RCRA NonGen / NLR, ECHO	Higher	1 ft.
A10	MULTI FLIGHT INC	8260 220TH ST W	RCRA-VSQG, ECHO	Higher	1 ft.
C11	SHOOTING RANGE	SEE LOCATION DESCRIP	MN SRS	Lower	1 ft.
C12	LAKEVILLE POLICE GUN	SEE LOCATION DESCRIP	MN VIC, MN BROWNFIELDS, MN SRS, MN WIMN	Lower	1 ft.
A13	UPONOR	8215 220TH STREET WE	MN NPDES, MN TIER 2, MN WIMN	Higher	54, 0.010, NNE
B14	MENASHA PACKAGING -	8085 220TH ST W	MN UST, MN AST, MN NPDES	Lower	89, 0.017, ESE
B15	MENASHA PACKAGING -	8085 220TH ST W	MN WIMN	Lower	89, 0.017, ESE
B16	MENASHA PACKAGING -	8085 220TH ST W	MN AIRS, MN MANIFEST, MN TIER 2	Lower	89, 0.017, ESE
A17	AIRLAKE DEVELOPMENT	SEE LOCATION DESCRIP	MN WIMN	Higher	101, 0.019, NNW
A18	EMPIRE BUILDER INVES	SEE PLS	MN WIMN	Higher	101, 0.019, NNW
D19	BUZZELL AIRCRAFT SER	8310 220TH ST W	RCRA NonGen / NLR, ECHO, MN WIMN	Lower	159, 0.030, ESE
B20	NORTH AIR CARE	22051B HAMBURG AVE	MN NPDES, MN WIMN	Lower	236, 0.045, ESE
D21	CROWN CORK AND SEAL	8415 220TH ST	RCRA NonGen / NLR	Lower	251, 0.048, East
D22	CROWN CORK & SEAL	8415 220TH ST W	WI MANIFEST	Lower	251, 0.048, East
D23	CROWN CORK & SEAL CO	8415 220TH ST W	MN MANIFEST, MN WIMN	Lower	251, 0.048, East
D24	CROWN CORK & SEAL CO	8415 220TH ST W	MN UST, MN AST	Lower	251, 0.048, East
D25	CP FLEXIBLE PACKAGIN	8235 220TH STREET W	RCRA-LQG, MN LUST, MN LAST, MN UST, MN AST, MN...	Lower	256, 0.048, East
D26	BERRY PLASTICS-FLEXI	8235 220TH STEET WES	MN VIC, MN BROWNFIELDS, MN SRS, MN TIER 2	Lower	256, 0.048, East
D27	CP FLEXIBLE PACKAGIN	8235 220TH ST W	MN AIRS, MN ENF, MN WIMN	Lower	256, 0.048, East
B28	AIR TREK NORTH	22100 HAMBURG AVE	MN WIMN	Lower	311, 0.059, ESE
B29	AIRCRAFT RESOURCE CE	22100 HAMBURG AVE ST	RCRA-VSQG	Lower	311, 0.059, ESE
B30	AIR TREK NORTH	22100 HAMBURG AVE	RCRA-SQG	Lower	311, 0.059, ESE
B31	NORTH MEMORIAL AIR C	22100 HAMBURG AVE ST	MN WIMN	Lower	311, 0.059, ESE
B32	NORTH MEMORIAL AIR C	22100 HAMBURG AVE ST	RCRA-VSQG	Lower	311, 0.059, ESE
B33	AIRCRAFT RESOURCE CE	22100 HAMBURG AVE	MN LUST, MN UST, MN SRS, MN ENF, MN MANIFEST, MN...	Lower	311, 0.059, ESE
B34	TWIN CITIES AVIATION	22100 HAMBURG AVE ST	MN WIMN	Lower	311, 0.059, ESE
E35	STAMPING OF MINNESOT	21980 HAMBURG AVENUE	MN VIC, MN BROWNFIELDS, MN SRS, MN MANIFEST, MN...	Lower	403, 0.076, East
E36	STAMPING OF MINNESOT	21980 HAMBURG AVE	RCRA-VSQG, ECHO	Lower	403, 0.076, East
F37	LAUNCH PARK LAKEVILL		MN WIMN	Lower	574, 0.109, ESE
E38	CONSOLIDATED FREIGHT	21930 HAMBURG AVE	RCRA NonGen / NLR, ECHO	Lower	648, 0.123, East
E39	DAYTON FREIGHT LINES	21930 HAMBURG AVE	MN LUST, MN LAST, MN UST, MN AST, MN SRS	Lower	648, 0.123, East

MAPPED SITES SUMMARY

Target Property Address:
8140 220TH STREET WEST
LAKEVILLE, MN 55044

Click on Map ID to see full detail.

MAP ID	SITE NAME	ADDRESS	DATABASE ACRONYMS	RELATIVE ELEVATION	DIST (ft. & mi.) DIRECTION
E40	DAYTON FREIGHT LINES	21930 HAMBURG AVE.	MN MANIFEST, MN TIER 2, MN WIMN	Lower	648, 0.123, East
G41	PROGRESSIVE RAIL LP	21778 HIGHVIEW AVE.	MN SPILLS, MN NPDES, MN TIER 2, MN WIMN	Higher	710, 0.134, NW
G42	PROGRESSIVE RAIL INC	21778 HIGHVIEW AVE	RCRA-VSQG, ECHO	Higher	710, 0.134, NW
G43	DOUBLE S TRANSPORT	21778 HIGHVIEW AVENU	MN LUST, MN SRS, MN SPILLS, MN ENF, MN WIMN	Higher	710, 0.134, NW
G44	NC MINERALS LLC	21752 HIGHWAY AVE	MN NPDES, MN WIMN	Higher	748, 0.142, NNW
F45	MCNEILUS TRUCK AND M	22202 CEDAR AVE STE	MN NPDES, MN WIMN	Lower	817, 0.155, ESE
H46	STROUT PLASTICS - LA	21860 HAMBURG AVE	MN SWRCY, MN AIRS, MN NPDES, MN WIMN	Lower	946, 0.179, ENE
H47	ROFFE CONTAINER PARK	ADDRESS UNKNOWN	MN WIMN	Lower	1026, 0.194, ENE
48	222ND STREET AND UTI		MN WIMN	Lower	1081, 0.205, ESE
G49	WAUSAU SUPPLY CO	21700 HIGHVIEW AVE	RCRA-VSQG, ECHO	Higher	1142, 0.216, NNW
H50	ROSEMOUNT OFFICE SYS	21785 HAMBURG AVE	RCRA-VSQG, MN MANIFEST, MN WIMN	Lower	1230, 0.233, ENE
H51	PROGRESSIVE RAIL INC	21790 HAMBURG AVE	MN SPILLS, MN BULK, MN MANIFEST, MN TIER 2, MN...	Lower	1239, 0.235, ENE
H52	GENERAL TRANSPORT IN	21790 HAMBURG AVE	RCRA-VSQG, ECHO	Lower	1239, 0.235, ENE
53	MID STATE TRUCKING I	21955 GRENADA AVE	RCRA-VSQG, MN UST, ECHO, MN ENF, MN MANIFEST, MN...	Lower	1323, 0.251, East
54	LAUNCH PARK SECOND A	22160 CEDAR AVENUE	MN NPDES, MN WIMN	Lower	1361, 0.258, East
I55	FRIEDGES HOLDINGS IN	SEE LOCATION DESCRIP	MN ENF, MN WIMN	Higher	1373, 0.260, SSW
I56	HYPONEX CORP	22447 HIGHVIEW AVE	MN WIMN	Higher	1404, 0.266, SSW
I57	COUNTRY STONE	22447 HIGHVIEW AVE	MN ENF, MN WIMN	Higher	1404, 0.266, SSW
J58	AMERICAN FORKLIFT	21720 HAMBURG AVE	MN MANIFEST, MN WIMN	Lower	1494, 0.283, ENE
59	RAYMOND F & CYNTHIA	8236 225TH ST W	MN WIMN	Higher	1522, 0.288, South
J60	BLUEPINE NORTH BUILD	21725 HAMBURG AVENUE	MN VIC, MN BROWNFIELDS, MN SRS, MN TIER 2, MN WIMN	Lower	1556, 0.295, ENE
61	INTERSTATE POWER SYS		MN WIMN	Higher	1656, 0.314, North
62	MNB75601 24” RE		MN NPDES, MN WIMN	Lower	1665, 0.315, East
K63	OVERBYE TRANSPORT IN	21881 GRENADA AVE	MN NPDES, MN WIMN	Lower	1680, 0.318, East
J64	ALLISON SPECIALTY CO	21725 HANOVER AVE	MN MANIFEST, MN WIMN	Lower	1701, 0.322, ENE
L65	ALCORN BEVERAGE	7870 218TH ST	MN BROWNFIELDS, MN SRS	Lower	1706, 0.323, ENE
L66	ALCORN BEVERAGE	7870 218TH ST 21850	MN WIMN	Lower	1706, 0.323, ENE
67	LAUNCH PARK THIRD AD	220TH STREET TO GARV	MN NPDES, MN WIMN	Lower	1782, 0.338, East
K68	SCHAPER MANUFACTURIN	21850 GRENADA AVE	MN UST, RCRA NonGen / NLR, MN MANIFEST, MN TIER 2,...	Lower	1805, 0.342, East
K69	HITCHCOCK INDUSTRIES	21850 GRENADA AVE	MN WIMN	Lower	1805, 0.342, East
L70	TIMBERWOLF PRODUCTS	21669 HANOVER AVE	MN WIMN	Lower	1838, 0.348, ENE
J71	UNIVAR USA INC - LAK	21675 HAMBURG AVE	MN SHWS, MN AST, MN SRS, MN AIRS, MN MANIFEST, MN...	Lower	1884, 0.357, NE
L72	QA1 PRECISION PRODUC	21730 HANOVER AVE	RCRA-VSQG, ECHO, MN MANIFEST, WI MANIFEST, MN WIMN	Lower	1894, 0.359, ENE
K73	TYCO	21850 GRANADA	MN LUST, MN SRS, MN SPILLS, MN WIMN	Lower	1904, 0.361, ENE
J74	POLY TECHNOLOGY	21670 HAMBURG AVE	MN MANIFEST, MN WIMN	Lower	1905, 0.361, NE
75	LAKEVILLE BUILDING M	8714 215TH STREET WE	MN NPDES, MN TIER 2, MN WIMN	Higher	1948, 0.369, NW
M76	PHOTRAN CORPORATION	21875 GRENADA AVE	RCRA-VSQG, ICIS, ECHO, MN WIMN	Lower	1951, 0.370, ENE
N77	NPL	ADDRESS UNKNOWN	MN WIMN	Lower	1994, 0.378, NNE
L78	ROTADYNE ROLL GROUP	7785 218TH ST W	RCRA-VSQG, ECHO, MN MANIFEST, MN NPDES, MN WIMN	Lower	2026, 0.384, ENE

MAPPED SITES SUMMARY

Target Property Address:
8140 220TH STREET WEST
LAKEVILLE, MN 55044

Click on Map ID to see full detail.

MAP ID	SITE NAME	ADDRESS	DATABASE ACRONYMS	RELATIVE ELEVATION	DIST (ft. & mi.) DIRECTION
O79	INTERSTATE LAKEVILLE	8524 215TH STREET WE	MN NPDES, MN WIMN	Higher	2094, 0.397, NNW
M80	QAI AIRLAKE INDUSTRI	218TH ST W & GRENADA	MN WIMN	Lower	2102, 0.398, ENE
81	BACHMAN'S GREENHOUSE	23004 CEDER AVE. S	MN NPDES, MN WIMN	Lower	2134, 0.404, SE
82	PROGRESSIVE RAIL 1ST	SEE LOCATION DESCRIP	MN WIMN	Higher	2140, 0.405, West
O83	EDNEY DISTRIBUTING C	8485 215TH ST W	MN WIMN	Higher	2161, 0.409, NNW
84	ODFL LAKEVILLE	SE CORNER OF CEDAR A	MN NPDES, MN WIMN	Lower	2164, 0.410, East
P85	SPARTAN CAST PRODUCT	21600 HAMBURG AVE	RCRA NonGen / NLR, ECHO, MN MANIFEST, MN WIMN	Lower	2216, 0.420, NE
O86	EX WIVES TRUCK REPAI	8777 215TH ST W	MN LUST, MN UST, MN SRS, MN WIMN	Higher	2236, 0.423, NNW
P87	NATIONAL POLYMERS	ADDRESS UNKNOWN	MN WIMN	Lower	2238, 0.424, NE
88	ARAGON INDUSTRIES IN	21460 HEYWOOD AVE	RCRA-VSQG, ECHO, MN WIMN	Higher	2239, 0.424, North
89	CENTURY REFINING INC	21630 HANOVER AVE	RCRA-VSQG, MN SWRCY, ECHO, MN WIMN	Lower	2251, 0.426, ENE
Q90	CSAH 70 EXPANSION	CSAH 70	MN NPDES, MN WIMN	Higher	2280, 0.432, NW
Q91	ED KANE PAINTING SER	8984 215TH ST W STE	MN WIMN	Higher	2335, 0.442, NW
Q92	RECYCLE MINNESOTA	8984 215TH ST W	MN NPDES, MN WIMN	Higher	2335, 0.442, NW
Q93	DICK'S SANITATION	8984 215TH ST W	MN AST, MN ENF, MN WIMN	Higher	2335, 0.442, NW
P94	PERFORMANCE OFFICE P	21565 HAMBURG AVE	RCRA-VSQG, ECHO, MN ENF, MN MANIFEST, MN NPDES, MN...	Lower	2346, 0.444, NE
N95	MIDWEST SOLID TECHNO	8075 215TH ST W	MN WIMN	Lower	2356, 0.446, NNE
N96	VIKING ACOUSTICAL CO	21480 HEATH AVE	MN MANIFEST, MN WIMN	Lower	2368, 0.448, NNE
R97	CABINET CONCEPTS	8135 215TH ST W	RCRA NonGen / NLR, ECHO, MN WIMN	Lower	2471, 0.468, NNE
S98	CHEMTEX CORP.	8287 214TH ST W	MN MANIFEST, MN NPDES, MN TIER 2, MN WIMN	Lower	2509, 0.475, North
P99	AIRLAKE TRUCK BODY &	21540 HAMBURG AVE S	MN WIMN	Lower	2512, 0.476, NE
P100	JDC SPORTS	21540 HAMBURG AVE S	MN WIMN	Lower	2512, 0.476, NE
S101	SCRUPLES INC	8231 214TH ST W	RCRA NonGen / NLR, ECHO, MN MANIFEST, MN WIMN	Lower	2572, 0.487, NNE
R102	IPC, INC.	8095 215TH ST W	MN WIMN	Lower	2577, 0.488, NNE
103	ITC INTERCIRCUIT	21625 GRENADA AVE	RCRA NonGen / NLR, ECHO, MN ENF, MN MANIFEST, MN...	Lower	2591, 0.491, ENE
104	MERILLAT CORP	21755 CEDAR AVE	MN ENF, MN MANIFEST, MN NPDES, MN TIER 2, MN WIMN	Lower	2612, 0.495, ENE
105	DICK'S SANITATION SE	8812 215TH ST W	MN SWF/LF, MN ENF, MN NPDES, MN WIMN	Higher	2639, 0.500, NW
106	APTUS	21750 CEDAR AVE	CORRACTS, RCRA-TSDF, RCRA-VSQG, 2020 COR ACTION,...	Lower	2953, 0.559, ENE
107	MCI PAINT & DRYWALL	21400 HAMBURG AVE	SEMS-ARCHIVE, CORRACTS, RCRA-TSDF, RCRA-VSQG, 2020...	Lower	3034, 0.575, NE

OVERVIEW MAP - 7105537.2S

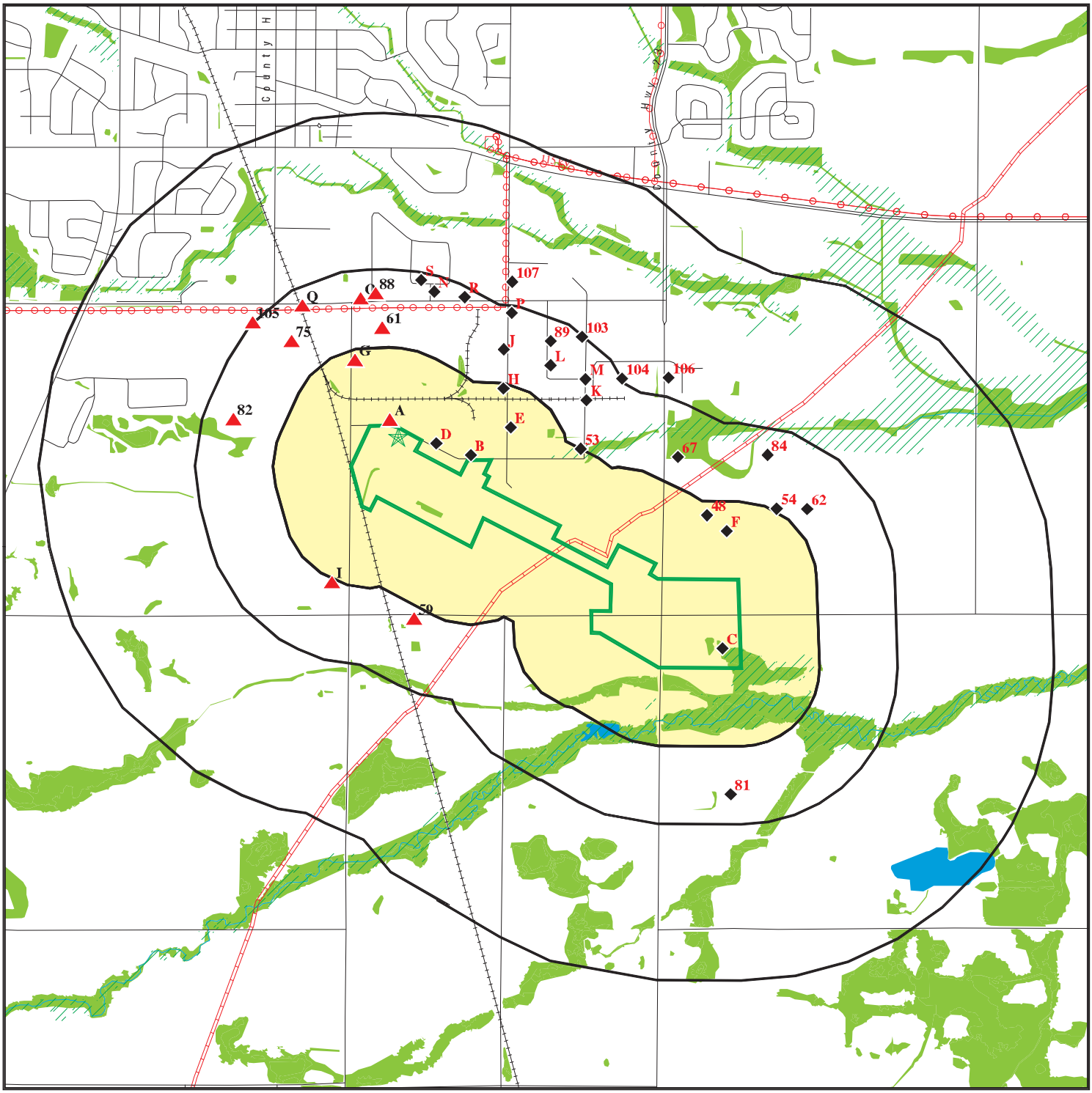

Target Property

Sites at elevations higher than or equal to the target property

Sites at elevations lower than the target property

National Priority List Sites

Dept. Defense Sites

Indian Reservations BIA

Power transmission lines

Pipelines

Special Flood Hazard Area (1%)

0.2% Annual Chance Flood Hazard

National Wetland Inventory

State Wetlands

This report includes Interactive Map Layers to display and/or hide map information. The legend includes only those icons for the default map view.

SITE NAME:	Lakeville Airport	CLIENT:	Terracon
ADDRESS:	8140 220th Street West Lakeville MN 55044	CONTACT:	Zack Ford
		INQUIRY #:	7105537.2s
LAT/LONG:	44.631645 / 93.234866	DATE:	September 01, 2022 11:01 am

Copyright © 2022 EDR, Inc. © 2015 TomTom Rel. 2015.

DETAIL MAP - 7105537.2S

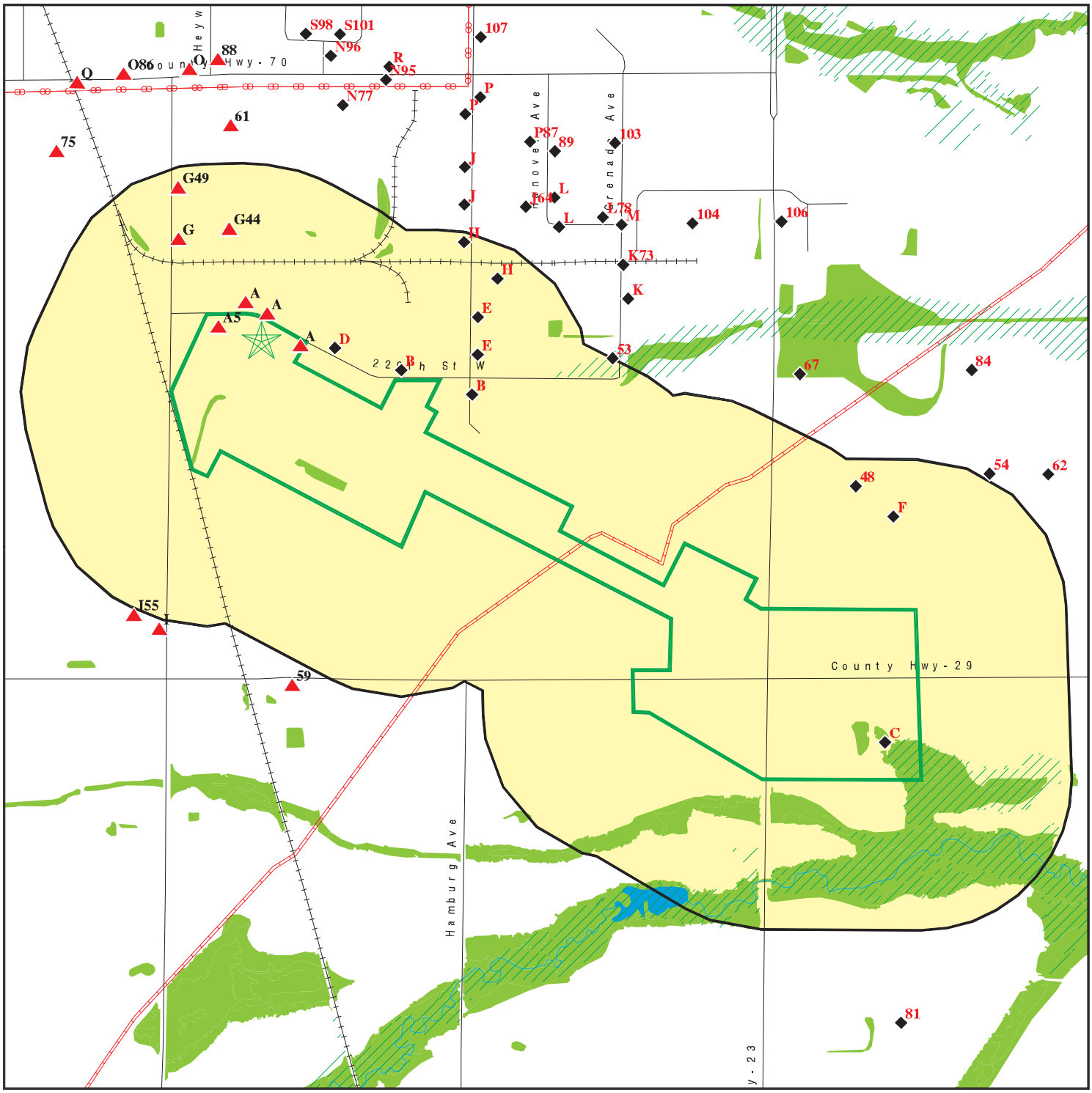

0 1/8 1/4 1/2 Miles

- Target Property
- Sites at elevations higher than or equal to the target property
- Sites at elevations lower than the target property
- Sensitive Receptors
- National Priority List Sites
- Dept. Defense Sites
- Indian Reservations BIA
- Power transmission lines
- Pipelines
- Special Flood Hazard Area (1%)
- 0.2% Annual Chance Flood Hazard
- National Wetland Inventory
- State Wetlands

This report includes Interactive Map Layers to display and/or hide map information. The legend includes only those icons for the default map view.

SITE NAME: Lakeville Airport	CLIENT: Terracon
ADDRESS: 8140 220th Street West Lakeville MN 55044	CONTACT: Zack Ford INQUIRY #: 7105537.2s
LAT/LONG: 44.631645 / 93.234866	DATE: September 01, 2022 11:02 am

Copyright © 2022 EDR, Inc. © 2015 TomTom Rel. 2015.

MAP FINDINGS SUMMARY

Database	Search Distance (Miles)	Target Property	< 1/8	1/8 - 1/4	1/4 - 1/2	1/2 - 1	> 1	Total Plotted
STANDARD ENVIRONMENTAL RECORDS								
Lists of Federal NPL (Superfund) sites								
NPL	1.000		0	0	0	0	NR	0
Proposed NPL	1.000		0	0	0	0	NR	0
NPL LIENS	TP		NR	NR	NR	NR	NR	0
Lists of Federal Delisted NPL sites								
Delisted NPL	1.000		0	0	0	0	NR	0
Lists of Federal sites subject to CERCLA removals and CERCLA orders								
FEDERAL FACILITY	0.500		0	0	0	NR	NR	0
SEMS	0.500		0	0	0	NR	NR	0
Lists of Federal CERCLA sites with NFRAP								
SEMS-ARCHIVE	0.500		0	0	0	NR	NR	0
Lists of Federal RCRA facilities undergoing Corrective Action								
CORRACTS	1.000		0	0	0	2	NR	2
Lists of Federal RCRA TSD facilities								
RCRA-TSDF	0.500		0	0	0	NR	NR	0
Lists of Federal RCRA generators								
RCRA-LQG	0.250		1	0	NR	NR	NR	1
RCRA-SQG	0.250		1	0	NR	NR	NR	1
RCRA-VSQG	0.250	1	6	4	NR	NR	NR	11
Federal institutional controls / engineering controls registries								
LUCIS	0.500		0	0	0	NR	NR	0
US ENG CONTROLS	TP		NR	NR	NR	NR	NR	0
US INST CONTROLS	0.500		0	0	0	NR	NR	0
Federal ERNS list								
ERNS	TP		NR	NR	NR	NR	NR	0
Lists of state- and tribal (Superfund) equivalent sites								
MN PLP	1.000		0	0	0	0	NR	0
Lists of state- and tribal hazardous waste facilities								
MN SHWS	1.000		0	0	1	0	NR	1
Lists of state and tribal landfills and solid waste disposal facilities								
MN UNPERM LF	0.500		0	0	0	NR	NR	0

MAP FINDINGS SUMMARY

Database	Search Distance (Miles)	Target Property	< 1/8	1/8 - 1/4	1/4 - 1/2	1/2 - 1	> 1	Total Plotted
MN SWF/LF	0.500		0	0	1	NR	NR	1
MN LCP	0.500		0	0	0	NR	NR	0
Lists of state and tribal leaking storage tanks								
MN LUST	0.500		4	1	2	NR	NR	7
MN LAST	0.500		2	0	0	NR	NR	2
INDIAN LUST	0.500		0	0	0	NR	NR	0
Lists of state and tribal registered storage tanks								
FEMA UST	0.250		0	0	NR	NR	NR	0
MN UST	0.100	1	5	NR	NR	NR	NR	6
MN AST	0.100	1	3	NR	NR	NR	NR	4
INDIAN UST	0.250		0	0	NR	NR	NR	0
State and tribal institutional control / engineering control registries								
MN INST CONTROL	0.500		0	0	0	NR	NR	0
Lists of state and tribal voluntary cleanup sites								
MN VIC	0.500		3	0	1	NR	NR	4
INDIAN VCP	0.500		0	0	0	NR	NR	0
Lists of state and tribal brownfield sites								
MN BROWNFIELDS	0.500		3	0	2	NR	NR	5
ADDITIONAL ENVIRONMENTAL RECORDS								
Local Brownfield lists								
US BROWNFIELDS	0.500		0	0	0	NR	NR	0
Local Lists of Landfill / Solid Waste Disposal Sites								
MN SWRCY	TP		NR	NR	NR	NR	NR	0
INDIAN ODI	0.500		0	0	0	NR	NR	0
ODI	0.500		0	0	0	NR	NR	0
DEBRIS REGION 9	0.500		0	0	0	NR	NR	0
IHS OPEN DUMPS	0.500		0	0	0	NR	NR	0
Local Lists of Hazardous waste / Contaminated Sites								
US HIST CDL	TP		NR	NR	NR	NR	NR	0
MN SRS	0.500		8	1	5	NR	NR	14
MN CDL	TP		NR	NR	NR	NR	NR	0
MN DEL PLP	1.000		0	0	0	0	NR	0
US CDL	TP		NR	NR	NR	NR	NR	0
MN PFAS	0.500		0	0	0	NR	NR	0
Local Land Records								
MN LIENS	TP		NR	NR	NR	NR	NR	0
LIENS 2	TP		NR	NR	NR	NR	NR	0

MAP FINDINGS SUMMARY

Database	Search Distance (Miles)	Target Property	< 1/8	1/8 - 1/4	1/4 - 1/2	1/2 - 1	> 1	Total Plotted
Records of Emergency Release Reports								
HMIRS	TP		NR	NR	NR	NR	NR	0
MN SPILLS	TP		NR	NR	NR	NR	NR	0
MN AGSPILLS	TP		NR	NR	NR	NR	NR	0
MN SPILLS 90	TP		NR	NR	NR	NR	NR	0
MN SPILLS 80	TP		NR	NR	NR	NR	NR	0
Other Ascertainable Records								
RCRA NonGen / NLR	0.250		4	0	NR	NR	NR	4
FUDS	1.000		0	0	0	0	NR	0
DOD	1.000		0	0	0	0	NR	0
SCRD DRYCLEANERS	0.500		0	0	0	NR	NR	0
EPA WATCH LIST	TP		NR	NR	NR	NR	NR	0
2020 COR ACTION	0.250		0	0	NR	NR	NR	0
TSCA	TP		NR	NR	NR	NR	NR	0
TRIS	TP		NR	NR	NR	NR	NR	0
SSTS	TP		NR	NR	NR	NR	NR	0
ROD	1.000		0	0	0	0	NR	0
RMP	TP		NR	NR	NR	NR	NR	0
RAATS	TP		NR	NR	NR	NR	NR	0
PRP	TP		NR	NR	NR	NR	NR	0
PADS	TP		NR	NR	NR	NR	NR	0
ICIS	TP		NR	NR	NR	NR	NR	0
FTTS	TP		NR	NR	NR	NR	NR	0
MLTS	TP		NR	NR	NR	NR	NR	0
COAL ASH DOE	TP		NR	NR	NR	NR	NR	0
COAL ASH EPA	0.500		0	0	0	NR	NR	0
PCB TRANSFORMER	TP		NR	NR	NR	NR	NR	0
RADINFO	TP		NR	NR	NR	NR	NR	0
HIST FTTS	TP		NR	NR	NR	NR	NR	0
DOT OPS	TP		NR	NR	NR	NR	NR	0
CONSENT	1.000		0	0	0	0	NR	0
INDIAN RESERV	1.000		0	0	0	0	NR	0
FUSRAP	1.000		0	0	0	0	NR	0
UMTRA	0.500		0	0	0	NR	NR	0
LEAD SMELTERS	TP		NR	NR	NR	NR	NR	0
US AIRS	TP		NR	NR	NR	NR	NR	0
US MINES	0.250		0	0	NR	NR	NR	0
ABANDONED MINES	0.250		0	0	NR	NR	NR	0
ECHO	TP	1	NR	NR	NR	NR	NR	1
DOCKET HWC	TP		NR	NR	NR	NR	NR	0
UXO	1.000		0	0	0	0	NR	0
FUELS PROGRAM	0.250		0	0	NR	NR	NR	0
MN AGVIC	0.500		0	0	0	NR	NR	0
MN AIRS	TP		NR	NR	NR	NR	NR	0
MN ASBESTOS	TP		NR	NR	NR	NR	NR	0
MN BULK	0.250		0	1	NR	NR	NR	1
MN COAL ASH	0.500		0	0	0	NR	NR	0
MN DRYCLEANERS	0.250		0	0	NR	NR	NR	0
MN ENF	TP		NR	NR	NR	NR	NR	0

MAP FINDINGS SUMMARY

Database	Search Distance (Miles)	Target Property	< 1/8	1/8 - 1/4	1/4 - 1/2	1/2 - 1	> 1	Total Plotted
MN HWS Permit	1.000		0	0	0	0	NR	0
MN LEAD	TP		NR	NR	NR	NR	NR	0
MN MANIFEST	0.250	1	7	2	NR	NR	NR	10
NY MANIFEST	0.250		0	0	NR	NR	NR	0
WI MANIFEST	0.250		1	0	NR	NR	NR	1
MN MDA LIS	0.250		0	0	NR	NR	NR	0
MN NPDES	TP	2	NR	NR	NR	NR	NR	2
MN LS	0.500		1	0	0	NR	NR	1
MN TIER 2	TP	1	NR	NR	NR	NR	NR	1
MN VAPOR	0.500		0	0	0	NR	NR	0
MN WIMN	0.500	1	20	9	52	NR	NR	82
MINES MRDS	TP		NR	NR	NR	NR	NR	0
EDR RECOVERED GOVERNMENT ARCHIVES								
Exclusive Recovered Govt. Archives								
MN RGA HWS	TP		NR	NR	NR	NR	NR	0
MN RGA LF	TP		NR	NR	NR	NR	NR	0
MN RGA LUST	TP		NR	NR	NR	NR	NR	0
- Totals --		9	69	18	64	2	0	162

NOTES:

TP = Target Property

NR = Not Requested at this Search Distance

Sites may be listed in more than one database

A1 **MAC - AIRLAKE AIRPORT** **ECHO** **1017434485**
Target **8140 220TH ST W** **N/A**
Property **LAKEVILLE, MN 55044**

Site 1 of 12 in cluster A

Actual: **959 ft.**

ECHO:

Envid:	1017434485
Registry ID:	110003731356
DFR URL:	http://echo.epa.gov/detailed-facility-report?fid=110003731356
Name:	MAC - AIRLAKE AIRPORT
Address:	8140 220TH ST W
City,State,Zip:	LAKEVILLE, MN 55044

A2 **MAC - AIRLAKE AIRPORT** **MN UST** **U003852203**
Target **8140 220TH ST W** **MN AST** **N/A**
Property **LAKEVILLE, MN 55044** **MN MANIFEST**
MN NPDES

Site 2 of 12 in cluster A **MN WIMN**

Actual: **959 ft.**

UST:

Name:	MAC - AIRLAKE AIRPORT
Address:	8140 220TH ST W
City,State,Zip:	LAKEVILLE, MN 55044-9106
Item Compart ID:	8038-EQUI0000000001-1
AI ID:	8038
Tank Site ID:	TS0015561
Item ID:	8038-EQUI0000000001
SI Type:	Underground Storage Tank System
SI Design:	1
SI Description:	1,000 gal/Gasoline/Active
Compartment Number:	1
Substance:	Gasoline
Wall Type:	Double
Overfill Prevention System:	UST Alarm
Install Date:	1990-10-12 00:00:00
Material:	Fiberglass
Status Change Date:	1990-10-12 00:00:00
Tank Status:	Active
Capacity Gallons:	1000
Longitude:	-93.23173663
Latitude:	44.63093623
Coord Collection Method:	Address Matching House Number
Owner:	Metropolitan Airports Commission
Owner Address:	6040 28th Ave S
Owner City:	Minneapolis
Owner State:	MN
Owner Zip:	554502701
Tanks URL:	https://webapp.pca.state.mn.us/tank-leak/sites/TS/TS0015561
Name:	MAC - AIRLAKE AIRPORT
Address:	8140 220TH ST W
City,State,Zip:	LAKEVILLE, MN 55044-9106
Item Compart ID:	8038-EQUI0000000002-1
AI ID:	8038
Tank Site ID:	TS0015561
Item ID:	8038-EQUI0000000002
SI Type:	Underground Storage Tank System
SI Design:	2
SI Description:	1,000 gal/Diesel/Active
Compartment Number:	1

MAC - AIRLAKE AIRPORT (Continued) **U003852203**

Substance:	Diesel
Wall Type:	Double
Overfill Prevention System:	UST Alarm
Install Date:	1990-10-12 00:00:00
Material:	Fiberglass
Status Change Date:	1990-10-12 00:00:00
Tank Status:	Active
Capacity Gallons:	1000
Longitude:	-93.23173663
Latitude:	44.63093623
Coord Collection Method:	Address Matching House Number
Owner:	Metropolitan Airports Commission
Owner Address:	6040 28th Ave S
Owner City:	Minneapolis
Owner State:	MN
Owner Zip:	554502701
Tanks URL:	https://webapp.pca.state.mn.us/tank-leak/sites/TS/TS0015561

UST Prior to 08/2016:

Envid:	U003852203
Program Interest Id:	204108
Address Id:	18620
MPCA Tank Number:	001
Above/Under Ground:	2
Piping Cathodic Protection:	4
Tank Cathodic Protection:	6
Substance:	14
Client Tank Number:	001
Piping Material:	6
Secondary Containment Tank:	1
Secondary Containment Pipe:	1
Tank Material:	3
Tank Dispenser Code:	2
Tank Status Code:	3
Tank Capacity:	1000
Tank Registration Date:	11/12/1991 00:00:00
Heating Product Flag:	U
Date Added:	10/10/1999 10:56:44
Date Last Updated:	10/10/2014 22:11:33
Staff Id Who Did The Last Update:	JBRANDO
In Compliance:	Y
Tank Dual Use:	N
Preferred ID:	15561

Envid:	U003852203
Program Interest Id:	204108
Address Id:	18620
MPCA Tank Number:	002
Above/Under Ground:	2
Piping Cathodic Protection:	4
Tank Cathodic Protection:	6
Substance:	10
Client Tank Number:	002
Piping Material:	6
Secondary Containment Tank:	1
Secondary Containment Pipe:	1
Tank Material:	3
Tank Dispenser Code:	2

MAC - AIRLAKE AIRPORT (Continued) **U003852203**

Tank Status Code:	3
Tank Capacity:	1000
Tank Registration Date:	11/12/1991 00:00:00
Heating Product Flag:	U
Date Added:	10/10/1999 10:57:21
Date Last Updated:	01/22/2013 12:58:01
Staff Id Who Did The Last Update:	JHENRY
In Compliance:	Y
Tank Dual Use:	N
Preferred ID:	15561

Lat/Long:

Latitude Degree:	44
Latitude Minute:	37
Latitude Second:	48.89544788
Longitude Degree:	-93
Longitude Minute:	13
Longitude Second:	51.506983
Staff Id Who Did The Last Update:	SSMITH
Program Id:	204108
Latlong ID:	1
Collection Date:	05/03/2006 00:00:00
TMSP Added:	05/08/2006 13:31:23
Date Last Updated:	05/08/2006 13:31:23
Coord Source Type:	2
Org Name Source:	Shirley Smith

Latitude Degree:	44
Latitude Minute:	37
Latitude Second:	50.4
Longitude Degree:	-93
Longitude Minute:	13
Longitude Second:	31.89
Staff Id Who Did The Last Update:	MAPT_NC
Program Id:	204108
Latlong ID:	6178
Collection Date:	03/12/2010 17:48:35
LatLong Description:	Site along road used for address match
TMSP Added:	05/18/2000 19:33:53
Date Last Updated:	03/12/2010 18:14:26
Coord Source Type:	U

Tabsite:

Facility Code:	12
Staff Id Who Did The Last Update:	SYS
Program Interest Id:	204108
Above Or Underground:	1
Indian Reservation:	1
UST Registration Date:	11/12/1991 00:00:00
Date Added:	07/23/1992 19:11:05
Date Last Updated:	05/23/2003 09:21:03
Vapor Recovery Installed:	1
Vapor Notify Required:	1

Tank A:

Staff Id Who Did The Last Update:	TANKS

MAC - AIRLAKE AIRPORT (Continued) **U003852203**

MPCA Tank Number: 001
Above Or Underground: 1
Tank Action ID: 839692
Contractor Number: 18
Tank Action: 1
Action Date: 10/12/1990 00:00:00
Action Date Unknown: 1
Date Added: 05/05/2000 08:30:49
Date Last Updated: 05/04/2002 08:29:49

Staff Id Who Did The Last Update: TANKS
MPCA Tank Number: 002
Above Or Underground: 1
Tank Action ID: 839693
Contractor Number: 18
Tank Action: 1
Action Date: 10/12/1990 00:00:00
Action Date Unknown: 1
Date Added: 05/05/2000 08:30:49
Date Last Updated: 05/04/2002 08:29:49

Staff Id Who Did The Last Update: TANKS
MPCA Tank Number: 1001
Above Or Underground: 1
Tank Action ID: 825638
Tank Action: 1
Action Date: 11/01/1992 00:00:00
Action Date Unknown: 1
Date Added: 05/05/2000 08:30:26
Date Last Updated: 05/04/2002 08:29:49

Tank C:
MPCA Tank Number: 1001
Above Or Underground: 1
Compartment Number: 1
Tank Stored Product Code: 24
Tank Stored Product Desc: WASTE OIL
Compartment Cap: 250
Heating: 1
Date Added: 10/10/1999 10:59:05
Date Last Updated: 05/04/2002 08:29:49

MPCA Tank Number: 001
Above Or Underground: 1
Compartment Number: 1
Tank Stored Product Code: 14
Tank Stored Product Desc: GASOLINE
Compartment Cap: 1000
Heating: 1
Date Added: 10/10/1999 10:58:11
Date Last Updated: 05/04/2002 08:29:49

MPCA Tank Number: 002
Above Or Underground: 1
Compartment Number: 1
Tank Stored Product Code: 10
Tank Stored Product Desc: DIESEL

MAC - AIRLAKE AIRPORT (Continued) **U003852203**

Compartment Cap:	1000
Heating:	1
Date Added:	10/10/1999 10:58:45
Date Last Updated:	05/04/2002 08:29:49

AST:

Name:	MAC - AIRLAKE AIRPORT
Address:	8140 220TH ST W
City,State,Zip:	LAKEVILLE, MN 55044-9106
AI ID:	8038
Tank Site ID:	TS0015561
Item ID:	8038-EQUI0000000003
SI Type:	Aboveground Storage Tank
Si Design:	1001
SI Description:	250 gal/Used Oil/Active
Substance:	Used Oil
Compartment Number:	1
Wall Type:	Single
Overfill Prevention System:	AST None
Install Date:	1992-11-01 00:00:00
Status Change Date:	1993-02-08 00:00:00
Material:	Carbon steel
Tank Status:	Active
Capacity Gallon:	250
Longitude:	-93.26584148
Latitude:	44.63256176
Coord Collection Method:	Public Land Survey-Two Quarter
Owner Name:	Metropolitan Airports Commission
Owner Address:	6040 28th Ave S
Owner City:	Minneapolis
Owner State:	MN
Owner Zip:	554502701
Tanks URL:	https://webapp.pca.state.mn.us/tank-leak/sites/TS/TS0015561

AST Prior to 08/2016:

Program Interest ID:	204108
Address ID:	18620
MPCA Tank Number:	1001
Above/Under Ground:	1
Substance:	24
Client Tank Number:	1001
AST Base Material:	9
Piping Material:	0
Piping Material Desc:	NONE
Tank Material:	9
Tank Status Code:	3
Tank Capacity:	250
Tank Registration Date:	02/08/1993 00:00:00
Date Added:	10/10/1999 10:57:46
Date Last Updated:	09/24/2008 14:06:29
Staff Id Who Did The Last Update:	RSUCHAN
In Compliance:	Y
Tank Dual Use:	N
Preferred ID:	15561

MAC - AIRLAKE AIRPORT (Continued) **U003852203**

Lat/Long:

Latitude Degree:	44
Latitude Minute:	37
Latitude Second:	48.89544788
Longitude Degree:	-93
Longitude Minute:	13
Longitude Second:	51.506983
Staff Id Who Did The Last Update:	SSMITH
Program Id:	204108
Latlong ID:	1
Collection Date:	05/03/2006 00:00:00
TMSP Added:	05/08/2006 13:31:23
Date Last Updated:	05/08/2006 13:31:23
Coord Source Type:	2
Org Name Source:	Shirley Smith

Latitude Degree:	44
Latitude Minute:	37
Latitude Second:	50.4
Longitude Degree:	-93
Longitude Minute:	13
Longitude Second:	31.89
Staff Id Who Did The Last Update:	MAPT_NC
Program Id:	204108
Latlong ID:	6178
Collection Date:	03/12/2010 17:48:35
LatLong Description:	Site along road used for address match
TMSP Added:	05/18/2000 19:33:53
Date Last Updated:	03/12/2010 18:14:26
Coord Source Type:	U

Tabsite:

Facility Code:	12
Staff Id Who Did The Last Update:	SYS
Program Interest Id:	204108
Above Or Underground:	1
Indian Reservation:	1
UST Registration Date:	11/12/1991 00:00:00
Date Added:	07/23/1992 19:11:05
Date Last Updated:	05/23/2003 09:21:03
Vapor Recovery Installed:	1
Vapor Notify Required:	1

Tank A:

Staff Id Who Did The Last Update:	TANKS
MPCA Tank Number:	001
Above Or Underground:	1
Tank Action ID:	839692
Contractor Number:	18
Tank Action:	1
Action Date:	10/12/1990 00:00:00
Action Date Unknown:	1
Date Added:	05/05/2000 08:30:49
Date Last Updated:	05/04/2002 08:29:49

Staff Id Who Did The Last Update:	TANKS

MAC - AIRLAKE AIRPORT (Continued) **U003852203**

MPCA Tank Number: 002
Above Or Underground: 1
Tank Action ID: 839693
Contractor Number: 18
Tank Action: 1
Action Date: 10/12/1990 00:00:00
Action Date Unknown: 1
Date Added: 05/05/2000 08:30:49
Date Last Updated: 05/04/2002 08:29:49

Staff Id Who Did The Last Update: TANKS
MPCA Tank Number: 1001
Above Or Underground: 1
Tank Action ID: 825638
Tank Action: 1
Action Date: 11/01/1992 00:00:00
Action Date Unknown: 1
Date Added: 05/05/2000 08:30:26
Date Last Updated: 05/04/2002 08:29:49

Tank C:
MPCA Tank Number: 1001
Above Or Underground: 1
Compartment Number: 1
Tank Stored Product Code: 24
Tank Stored Product Desc: WASTE OIL
Compartment Cap: 250
Heating: 1
Date Added: 10/10/1999 10:59:05
Date Last Updated: 05/04/2002 08:29:49

MPCA Tank Number: 001
Above Or Underground: 1
Compartment Number: 1
Tank Stored Product Code: 14
Tank Stored Product Desc: GASOLINE
Compartment Cap: 1000
Heating: 1
Date Added: 10/10/1999 10:58:11
Date Last Updated: 05/04/2002 08:29:49

MPCA Tank Number: 002
Above Or Underground: 1
Compartment Number: 1
Tank Stored Product Code: 10
Tank Stored Product Desc: DIESEL
Compartment Cap: 1000
Heating: 1
Date Added: 10/10/1999 10:58:45
Date Last Updated: 05/04/2002 08:29:49

MANIFEST:
Name: MAC - AIRLAKE AIRPORT
Address: 8140 220TH ST W
City,State,Zip: LAKEVILLE, MN 55044

MAC - AIRLAKE AIRPORT (Continued) **U003852203**

Manifest ID:	32670
Generator ID:	MN0000448654
Generator AI ID:	8038
Transporter 1 ID:	SCD987574647
Transporter 1 AI ID:	32928
Transporter 1 AI Name:	Laidlaw Environmental Services Tg Inc
Transporter 1 Address:	350 Railroad St
Transporter 1 City:	Roebuck
Transporter 1 State:	SC
Transporter 1 ZIP:	29376-3122
Transporter 2 ID:	MND022969026
Transporter 2 AI ID:	3668
Transporter 2 AI Name:	Dahlen Transport Inc
Transporter 2 Address:	1680 4th Ave
Transporter 2 City:	Newport
Transporter 2 State:	MN
Transporter 2 ZIP:	55055
TSD ID:	ILD980502744
TSD AI ID:	32926
TSD AI Name:	Laidlaw Environmental Service Of Il Inc
TSD Address:	6125 N Pecatonica Rd
TSD City:	Pecatonica
TSD State:	IL
TSD Zip:	61063-8879
Gen Copy Recd Date:	9/26/1997 0:00:00
Fac Copy Recd Date:	1998-03-30 00:00:00
Gen Ship Date:	1997-09-17 00:00:00
Trans 1 Recd Date:	1997-09-17 00:00:00
Trans 2 Recd Date:	9/17/1997 0:00:00
Tsd Recd Date:	1997-09-19 00:00:00

Contact:

Generator AI ID:	8038
Generator ID:	MN0000448654
Generator AI Name:	MAC - Airlake Airport
Generator Contact:	Greg Fries
Contact Address:	644 Bayfield St
Contact City:	Saint Paul
Contact State:	MN
Contact Zip:	55107
Contact Phone:	651-224-4306

Detail:

Manifest ID:	32670
Manifest Row:	1
Haz Material Name:	WASTE FLAMMABLE LIQUIDS NOS
UN NA Number:	UN1993
Container Qty:	1
Container Code:	DMPF
Waste Qty:	30
Waste Units Code:	AD
Waste Code List:	D001

Manifest ID:	32670
Manifest Row:	2
Haz Material Name:	WASTE PAINT RELATED MATERIAL
UN NA Number:	UN1263

MAC - AIRLAKE AIRPORT (Continued) **U003852203**

Container Qty:	3
Container Code:	DMPF
Waste Qty:	140
Waste Units Code:	AD
Waste Code List:	D001

NPDES:

Name:	AIRLAKE AIRPORT
Address:	8140 220TH ST W
City,State,Zip:	LAKEVILLE, MN 55044
Active:	Inactive
Activity ID:	MNR0534YV
Activity Sys ID:	138058
Effective Start Date:	08/06/2010
Latitude Degree:	44.628393
Longitude Degree:	-93.22791
Owner Name:	Metropolitian Airports Commission
Permit Sys ID:	98667
Acres:	24
Activity Description:	Airport field maintenance, airport infrastructure maintenance, equipment maintenance/washing indoors, equipment fueling, materials stockpiling, pavement deicing, pavement sanding, and other miscellaneous activities associated with maintaining airport operations.
No Exposure:	No
One Mile:	Yes
Permit Type:	Industrial Stormwater Permit
Sector List:	S

Name:	2019 SOUTH BUILDING AREA DEVELOPMENT PHASE 1 2019 WASH PAD
Address:	8140 220TH ST W
City,State,Zip:	LAKEVILLE, MN 550449106
Active:	N
Activity ID:	C00054466
Activity Sys ID:	23156954466
Activity Type:	Coverage Termination
Activity Type Code:	56
Effective Start Date:	08/12/2019
End Date:	10/21/2019
Latitude Degree:	44.626434
Longitude Degree:	-93.231493
New Imp Area:	2.18
Old Imp Area:	0.53
Owner Name:	Metropolitan Airports Commission
Owner Organization Type:	Local Government
Permit Sys ID:	4514171
Project Name:	2019 South Building Area Development Phase 1 2019 Wash Pad
Project Size:	12.75
Termination Date:	05/14/2021
Contractor Name:	Minger Construction Co Inc

WIMN:

Name:	MAC - AIRLAKE AIRPORT
Address:	8140 220TH ST W
Address Description:	8140 220th St W

MAC - AIRLAKE AIRPORT (Continued) **U003852203**

City,State,Zip:	LAKEVILLE, MN 55044-9106
Status:	Y
Latitude:	44.627906000000003
Longitude:	-93.227564000000001
Item ID:	8038-AISI0000008038
AI ID:	8038
Document ID:	0
Subject Item Type Code:	CON
Subject Item Category Code:	AISI
Subject Item ID:	8038
Subject Item Category Description:	Agency Interest
Subject Item Type Description:	Conventional Site
MPCA Program:	Multiple Programs
Program List:	HW; ST; TL
City, Township or Unorganized code:	664113
City, Township or Unorganized Name:	Eureka Township
Congressional District Code:	2
House District:	58B
Senate District:	58
USGS 8-digits:	07040001
USGS 8-digits Name:	Mississippi River - Lake Pepin
USGS 10-digits:	0704000102
USGS 12-digits:	070400010202
USGS 12-digits Name:	South Creek
Township, Range, Direction, Section QQ:	11320203
PLS Township:	113
Range:	20
Range Direction:	W
Section:	03
Collection Method Code:	DP
Method Description:	Digitized - MPCA online map
Ref Code:	GEN
Ref Description:	General Location
Location Verified Flag:	Y
Collection Date:	04/01/2021
Timestamp of Creation:	07/08/1998
User Name of Creator:	DELTA_M_R1
Timestamp of Last Update:	03/18/2022
User Name of Last Update:	RSP
The Delta Spatial ID:	5604
Activity:	Multiple Activities
Activity List:	Aboveground Tanks; Hazardous Waste, Very small quantity generator; Industrial Stormwater; Underground Tanks
MPCA ID:	Multiple IDs
MPCA List:	A00000139; MN0000448654; MNR0539XL; TS0015561
Program List:	Hazardous Waste; Stormwater; Tanks
Site URL:	https://webapp.pca.state.mn.us/wimn/site/8038

WIMN Detail as of Aug 2016:

Legislative District:	58B
Latitude:	44.62839300
Longitude:	-93.22790999
Activity:	Industrial Stormwater Permit
MPCA ID:	MNR0534YV
Major Watershed:	Mississippi River - Lake Pepin
Coordinate Collection Method:	Digitized - Permit Application Map
Status:	Inactive

MAC - AIRLAKE AIRPORT (Continued) **U003852203**

Legislative District:	58A
Latitude:	44.63092825
Longitude:	-93.23172889
Activity:	Multiple Activities
MPCA ID:	Multiple Activities
Major Watershed:	Mississippi River - Lake Pepin
Coordinate Collection Method:	Address Matching House Number
Status:	Active

Name:	AIRLAKE AIRPORT
Address:	8140 220TH ST W
Address Description:	8140 220th St W
City,State,Zip:	LAKEVILLE, MN 55044
Status:	Y
Latitude:	44.628393000000003
Longitude:	-93.227909999999994
Item ID:	138058-AISI0000138058
AI ID:	138058
Document ID:	0
Subject Item Type Code:	CON
Subject Item Category Code:	AISI
Subject Item ID:	138058
Subject Item Category Description:	Agency Interest
Subject Item Type Description:	Conventional Site
MPCA Program:	Stormwater
Program List:	ST
City, Township or Unorganized code:	664113
City, Township or Unorganized Name:	Eureka Township
Congressional District Code:	2
House District:	58B
Senate District:	58
USGS 8-digits:	07040001
USGS 8-digits Name:	Mississippi River - Lake Pepin
USGS 10-digits:	0704000102
USGS 12-digits:	070400010202
USGS 12-digits Name:	South Creek
Collection Method Code:	DP
Method Description:	Digitized - MPCA online map
Ref Code:	GEN
Ref Description:	General Location
Location Verified Flag:	N
Collection Date:	09/27/2015
Timestamp of Creation:	08/06/2010
User Name of Creator:	DELTA_M_R1
Timestamp of Last Update:	04/26/2016
User Name of Last Update:	spatial_
The Delta Spatial ID:	58380661
Activity:	Industrial Stormwater
Activity List:	Industrial Stormwater
MPCA ID:	MNR0534YV
MPCA List:	MNR0534YV
Program List:	Stormwater
Site URL:	https://webapp.pca.state.mn.us/wimn/site/138058

WIMN Detail as of Aug 2016:

Legislative District:	58B
Latitude:	44.62839300

MAC - AIRLAKE AIRPORT (Continued) **U003852203**

Longitude:	-93.22790999
Activity:	Industrial Stormwater Permit
MPCA ID:	MNR0534YV
Major Watershed:	Mississippi River - Lake Pepin
Coordinate Collection Method:	Digitized - Permit Application Map
Status:	Inactive
Legislative District:	58A
Latitude:	44.63092825
Longitude:	-93.23172889
Activity:	Multiple Activities
MPCA ID:	Multiple Activities
Major Watershed:	Mississippi River - Lake Pepin
Coordinate Collection Method:	Address Matching House Number
Status:	Active
Name:	2019 SOUTH BUILDING AREA DEVELOPMENT PHASE 1 2019 WASH PAD
Address:	8140 220TH ST W
Address Description:	8140 220th St W
City,State,Zip:	LAKEVILLE, MN 55044-9106
Status:	Y
Latitude:	44.626434000000003
Longitude:	-93.231493
Item ID:	231569-AISI0000231569
AI ID:	231569
Document ID:	0
Subject Item Type Code:	CON
Subject Item Category Code:	AISI
Subject Item ID:	231569
Subject Item Category Description:	Agency Interest
Subject Item Type Description:	Conventional Site
MPCA Program:	Stormwater
Program List:	ST
City, Township or Unorganized code:	664113
City, Township or Unorganized Name:	Eureka Township
Congressional District Code:	2
House District:	58B
Senate District:	58
USGS 8-digits:	07040001
USGS 8-digits Name:	Mississippi River - Lake Pepin
USGS 10-digits:	0704000102
USGS 12-digits:	070400010202
USGS 12-digits Name:	South Creek
Collection Method Code:	DP
Method Description:	Digitized - MPCA online map
Ref Code:	CEN
Ref Description:	Center of Feature Represented
Location Verified Flag:	N
Collection Date:	07/23/2019
Timestamp of Creation:	07/23/2019
User Name of Creator:	RSP
Timestamp of Last Update:	07/23/2019
User Name of Last Update:	geo_nc
Activity:	Construction Stormwater
Activity List:	Construction Stormwater
MPCA ID:	C00054466

MAC - AIRLAKE AIRPORT (Continued) **U003852203**

MPCA List:	C00054466
Program List:	Stormwater
Site URL:	https://webapp.pca.state.mn.us/wimn/site/231569
WIMN Detail as of Aug 2016:	
Legislative District:	58B
Latitude:	44.62839300
Longitude:	-93.22790999
Activity:	Industrial Stormwater Permit
MPCA ID:	MNR0534YV
Major Watershed:	Mississippi River - Lake Pepin
Coordinate Collection Method:	Digitized - Permit Application Map
Status:	Inactive
Legislative District:	58A
Latitude:	44.63092825
Longitude:	-93.23172889
Activity:	Multiple Activities
MPCA ID:	Multiple Activities
Major Watershed:	Mississippi River - Lake Pepin
Coordinate Collection Method:	Address Matching House Number
Status:	Active

A3 Target Property **MAC AIRLAKE AIRPORT** **RCRA-VSQG** **1004726925**
8140 220TH ST W **MN0000448654**
LAKEVILLE, MN 55044

Site 3 of 12 in cluster A

Actual: 959 ft.

RCRA-VSQG:

Date Form Received by Agency:		19940706
Handler Name:	MAC AIRLAKE AIRPORT	
Handler Address:		8140 220TH ST W
Handler City,State,Zip:		LAKEVILLE, MN 55044
EPA ID:		MN0000448654
Contact Name:		GREG FRIES
Contact Address:		644 BAYFIELD ST
Contact City,State,Zip:		ST. PAUL, MN 55107
Contact Telephone:		651-224-4306
EPA Region:		05
Land Type:		Other
Federal Waste Generator Description:		Conditionally Exempt Small Quantity Generator
Active Site Indicator:		Handler Activities
Mailing Address:		644 BAYFIELD ST
Mailing City,State,Zip:		ST. PAUL, MN 55107
Owner Name:	METROPOLITAN AIRPORTS COMMISSION	
Owner Type:		Other
Short-Term Generator Activity:		No
Importer Activity:		No
Mixed Waste Generator:		No
Transporter Activity:		No
Transfer Facility Activity:		No
Recycler Activity with Storage:		No
Small Quantity On-Site Burner Exemption:		No
Smelting Melting and Refining Furnace Exemption:		No
Underground Injection Control:		No
Off-Site Waste Receipt:		No

MAC AIRLAKE AIRPORT (Continued) **1004726925**

Universal Waste Indicator:	No
Universal Waste Destination Facility:	No
Federal Universal Waste:	No
Active Site State-Reg Handler:	---
Hazardous Secondary Material Indicator:	NN
Commercial TSD Indicator:	No
2018 GPRA Permit Baseline:	Not on the Baseline
2018 GPRA Renewals Baseline:	Not on the Baseline
202 GPRA Corrective Action Baseline:	No
Corrective Action Workload Universe:	No
Subject to Corrective Action Universe:	No
Non-TSDFs Where RCRA CA has Been Imposed Universe:	No
TSDFs Potentially Subject to CA Under 3004 (u)/(v) Universe:	No
TSDFs Only Subject to CA under Discretionary Auth Universe:	No
Corrective Action Priority Ranking:	No NCAPS ranking
Environmental Control Indicator:	No
Institutional Control Indicator:	No
Human Exposure Controls Indicator:	N/A
Groundwater Controls Indicator:	N/A
Significant Non-Complier Universe:	No
Unaddressed Significant Non-Complier Universe:	No
Addressed Significant Non-Complier Universe:	No
Significant Non-Complier With a Compliance Schedule Universe:	No
Handler Date of Last Change:	20070620
Recognized Trader-Importer:	No
Recognized Trader-Exporter:	No
Importer of Spent Lead Acid Batteries:	No
Exporter of Spent Lead Acid Batteries:	No
Sub-Part P Indicator:	No

Hazardous Waste Summary:

Waste Code:	D000
Waste Description:	Not Defined
Waste Code:	D002
Waste Description:	CORROSIVE WASTE
Waste Code:	D008
Waste Description:	LEAD
Waste Code:	X001
Waste Description:	Not Defined

Handler - Owner Operator:

Owner/Operator Indicator:	Owner
Owner/Operator Name:	METROPOLITAN AIRPORTS COMMISSION
Legal Status:	Other
Date Became Current:	19991014
Owner/Operator Address:	6040 28TH AVE S
Owner/Operator City,State,Zip:	MINNEAPOLIS, MN 55450
Owner/Operator Telephone:	651-224-4306

Historic Generators:

Receive Date:	19940706
Handler Name:	MAC AIRLAKE AIRPORT

MAC AIRLAKE AIRPORT (Continued) **1004726925**

Federal Waste Generator Description:	Conditionally Exempt Small Quantity Generator
Large Quantity Handler of Universal Waste:	No
Recognized Trader Importer:	No
Recognized Trader Exporter:	No
Spent Lead Acid Battery Importer:	No
Spent Lead Acid Battery Exporter:	No
Current Record:	Yes

List of NAICS Codes and Descriptions:
NAICS Codes: No NAICS Codes Found

Facility Has Received Notices of Violations:
Violations: No Violations Found

Evaluation Action Summary:
Evaluations: No Evaluations Found

A4 Target Property **MAC AIRLAKE AIRPORT**
8140 220TH ST W
LAKEVILLE, MN 55044

MN NPDES S107970921
MN TIER 2 N/A

Site 4 of 12 in cluster A

Actual: 959 ft.

NPDES:

Name:	MAC - AIRLAKE AIRPORT
Address:	8140 220TH ST W
City,State,Zip:	LAKEVILLE, MN 550449106
Active:	Active
Activity ID:	MNR0539XL
Activity Sys ID:	8038
Effective Start Date:	03/18/2022
Latitude Degree:	44.627906
Longitude Degree:	-93.227564
Owner Name:	Metropolitian Airports Commission
Permit Sys ID:	4834277
Acres:	54
Activity Description:	Airport Operations largely related to airfield maintenance
No Exposure:	No
One Mile:	Yes
Permit Type:	Industrial Stormwater Permit
Sector List:	S

TIER 2:

Name:	MAC AIRLAKE AIRPORT
Address:	8140 220TH ST W
City,State,Zip:	LAKEVILLE, MN 55044
Year:	2007
Facility Status:	ACTIVE
SIC:	4581
Latitude/Longitude:	/
Status 302:	UNKNOWN
Status 312:	UNKNOWN
Emergency Contact Name1:	Jeff Nawrocki
Emergency Contact Name2:	MAC Communications Center
Emergency Contact 24hr Phone1:	6129194207

MAC AIRLAKE AIRPORT (Continued) **S107970921**

Emergency Contact 24hr Phone2:	6127265577
Name:	MAC AIRLAKE AIRPORT
Address:	8140 220TH ST W
City,State,Zip:	LAKEVILLE, MN 55044
Name:	MAC AIRLAKE AIRPORT
Address:	8140 220TH ST W
City,State,Zip:	LAKEVILLE, MN 55044
Name:	MAC AIRLAKE AIRPORT
Address:	8140 220TH ST W
City,State,Zip:	LAKEVILLE, MN 55044
Name:	MAC AIRLAKE AIRPORT
Address:	8140 220TH ST W
City,State,Zip:	LAKEVILLE, MN 55044
Name:	MAC AIRLAKE AIRPORT
Address:	8140 220TH ST W
City,State,Zip:	LAKEVILLE, MN 55044
Name:	MAC AIRLAKE AIRPORT
Address:	8140 220TH ST W
City,State,Zip:	LAKEVILLE, MN 55044
Name:	MAC AIRLAKE AIRPORT
Address:	8140 220TH ST W
City,State,Zip:	LAKEVILLE, MN 55044
Name:	MAC AIRLAKE AIRPORT
Address:	8140 220TH ST W
City,State,Zip:	LAKEVILLE, MN 55044
Facility Id:	13965
CAS Number:	68476302
Chemical Id:	34521
Chemical Name:	FUEL OIL, [NO. 2]
Is EHS:	No
Is EHS More than TPQ:	No
Is Containing EHS:	No
Max Daily Amt Code:	03
Avg Daily Amt Code:	03
Storage Container Type:	B
Storage Pressure Class:	1
Storage Temperature Class:	4
Storage Location:	MAINTENANCE FACILITY
Is Storage Confidential Location:	No

Facility Id:	13965
CAS Number:	8006619
Chemical Id:	34520
Chemical Name:	GASOLINE, UNLEADED
Is EHS:	No
Is EHS More than TPQ:	No
Is Containing EHS:	No
Max Daily Amt Code:	03
Avg Daily Amt Code:	03
Storage Container Type:	B
Storage Pressure Class:	1
Storage Temperature Class:	4

MAC AIRLAKE AIRPORT (Continued) **S107970921**

Storage Location:	MAINTENANCE FACILITY
Is Storage Confidential Location:	No

Facility Id:	13965
CAS Number:	68476302
Chemical Id:	34521
Chemical Name:	FUEL OIL, [NO. 2]
Is EHS:	No
Is EHS More than TPQ:	No
Is Containing EHS:	No
Max Daily Amt Code:	3
Avg Daily Amt Code:	3
Storage Container Type:	B
Storage Pressure Class:	1
Storage Temperature Class:	4
Storage Location:	MAINTENANCE FACILITY
Is Storage Confidential Location:	No

Facility Id:	13965
CAS Number:	8006619
Chemical Id:	34520
Chemical Name:	GASOLINE, UNLEADED
Is EHS:	No
Is EHS More than TPQ:	No
Is Containing EHS:	No
Max Daily Amt Code:	3
Avg Daily Amt Code:	3
Storage Container Type:	B
Storage Pressure Class:	1
Storage Temperature Class:	4
Storage Location:	MAINTENANCE FACILITY
Is Storage Confidential Location:	No

Facility Id:	13965
CAS Number:	8006619
Chemical Id:	34520
Chemical Name:	GASOLINE, UNLEADED
Is EHS:	No
Is EHS More than TPQ:	No
Is Containing EHS:	No
Max Daily Amt Code:	3
Avg Daily Amt Code:	3
Storage Container Type:	B
Storage Pressure Class:	1
Storage Temperature Class:	4
Storage Location:	MAINTENANCE FACILITY
Is Storage Confidential Location:	No

Facility Id:	13965
CAS Number:	68476302
Chemical Id:	34521
Chemical Name:	FUEL OIL, [NO. 2]
Is EHS:	No

MAC AIRLAKE AIRPORT (Continued) **S107970921**

Is EHS More than TPQ:	No
Is Containing EHS:	No
Max Daily Amt Code:	3
Avg Daily Amt Code:	3
Storage Container Type:	B
Storage Pressure Class:	1
Storage Temperature Class:	4
Storage Location:	MAINTENANCE FACILITY
Is Storage Confidential Location:	No

Facility Id:	13965
CAS Number:	68476302
Chemical Id:	34521
Chemical Name:	FUEL OIL, [NO. 2]
Is EHS:	No
Is EHS More than TPQ:	No
Is Containing EHS:	No
Max Daily Amt Code:	3
Avg Daily Amt Code:	3
Storage Container Type:	B
Storage Pressure Class:	1
Storage Temperature Class:	4
Storage Location:	MAINTENANCE FACILITY
Is Storage Confidential Location:	No

Facility Id:	13965
CAS Number:	8006619
Chemical Id:	34520
Chemical Name:	GASOLINE, UNLEADED
Is EHS:	No
Is EHS More than TPQ:	No
Is Containing EHS:	No
Max Daily Amt Code:	3
Avg Daily Amt Code:	3
Storage Container Type:	B
Storage Pressure Class:	1
Storage Temperature Class:	4
Storage Location:	MAINTENANCE FACILITY
Is Storage Confidential Location:	No

Facility Id:	13965
CAS Number:	8006619
Chemical Id:	34520
Chemical Name:	GASOLINE, UNLEADED
Is EHS:	No
Is EHS More than TPQ:	No
Is Containing EHS:	No
Max Daily Amt Code:	3
Avg Daily Amt Code:	3
Storage Container Type:	B
Storage Pressure Class:	1
Storage Temperature Class:	4
Storage Location:	MAINTENANCE FACILITY
Is Storage Confidential Location:	No

MAC AIRLAKE AIRPORT (Continued) **S107970921**

Facility Id:	13965
CAS Number:	68476302
Chemical Id:	34521
Chemical Name:	FUEL OIL, [NO. 2]
Is EHS:	No
Is EHS More than TPQ:	No
Is Containing EHS:	No
Max Daily Amt Code:	3
Avg Daily Amt Code:	3
Storage Container Type:	B
Storage Pressure Class:	1
Storage Temperature Class:	4
Storage Location:	MAINTENANCE FACILITY
Is Storage Confidential Location:	No

Click this hyperlink while viewing on your computer to access
42 additional MN_TIER2: record(s) in the EDR Site Report.

A5 **WATKINS PATTERN CO** **RCRA-VSQG 1004739271**
8420 220TH ST W **MN WIMN MNR000080010**
< 1/8 **LAKEVILLE, MN 55044**
1 ft.

Site 5 of 12 in cluster A

Relative: RCRA-VSQG:
Higher

Actual: Date Form Received by Agency:		20000620
959 ft. Handler Name:	WATKINS PATTERN CO	
Handler Address:		8420 220TH ST W
Handler City,State,Zip:		LAKEVILLE, MN 55044
EPA ID:		MNR000080010
Contact Name:		MICHAEL SUCHY
Contact Address:		8701 HARRIET AVE S
Contact City,State,Zip:		BLOOMINGTON, MN 55420
Contact Telephone:		952-887-7839
EPA Region:		05
Land Type:		Private
Federal Waste Generator Description:		Conditionally Exempt Small Quantity Generator
Active Site Indicator:		Handler Activities
Mailing Address:		8701 HARRIET AVE S
Mailing City,State,Zip:		BLOOMINGTON, MN 55420
Operator Name:	HITCHCOCK INDUSTRIES INC	
Operator Type:		Private
Short-Term Generator Activity:		No
Importer Activity:		No
Mixed Waste Generator:		No
Transporter Activity:		No
Transfer Facility Activity:		No
Recycler Activity with Storage:		No
Small Quantity On-Site Burner Exemption:		No
Smelting Melting and Refining Furnace Exemption:		No
Underground Injection Control:		No
Off-Site Waste Receipt:		No
Universal Waste Indicator:		No
Universal Waste Destination Facility:		No

WATKINS PATTERN CO (Continued) **1004739271**

Federal Universal Waste:	No
Active Site State-Reg Handler:	---
Hazardous Secondary Material Indicator:	NN
Commercial TSD Indicator:	No
2018 GPRA Permit Baseline:	Not on the Baseline
2018 GPRA Renewals Baseline:	Not on the Baseline
202 GPRA Corrective Action Baseline:	No
Corrective Action Workload Universe:	No
Subject to Corrective Action Universe:	No
Non-TSDFs Where RCRA CA has Been Imposed Universe:	No
TSDFs Potentially Subject to CA Under 3004 (u)/(v) Universe:	No
TSDFs Only Subject to CA under Discretionary Auth Universe:	No
Corrective Action Priority Ranking:	No NCAPS ranking
Environmental Control Indicator:	No
Institutional Control Indicator:	No
Human Exposure Controls Indicator:	N/A
Groundwater Controls Indicator:	N/A
Significant Non-Complier Universe:	No
Unaddressed Significant Non-Complier Universe:	No
Addressed Significant Non-Complier Universe:	No
Significant Non-Complier With a Compliance Schedule Universe:	No
Handler Date of Last Change:	20091019
Recognized Trader-Importer:	No
Recognized Trader-Exporter:	No
Importer of Spent Lead Acid Batteries:	No
Exporter of Spent Lead Acid Batteries:	No
Sub-Part P Indicator:	No

Hazardous Waste Summary:

Waste Code:	D001
Waste Description:	IGNITABLE WASTE

Handler - Owner Operator:

Owner/Operator Indicator:	Operator
Owner/Operator Name:	HITCHCOCK INDUSTRIES INC
Legal Status:	Private
Date Became Current:	20000628
Owner/Operator Address:	8701 HARRIET AVE S
Owner/Operator City,State,Zip:	BLOOMINGTON, MN 55420
Owner/Operator Telephone:	952-887-7839

Historic Generators:

Receive Date:	20000620
Handler Name:	WATKINS PATTERN CO
Federal Waste Generator Description:	Conditionally Exempt Small Quantity Generator
Large Quantity Handler of Universal Waste:	No
Recognized Trader Importer:	No
Recognized Trader Exporter:	No
Spent Lead Acid Battery Importer:	No
Spent Lead Acid Battery Exporter:	No
Current Record:	Yes

List of NAICS Codes and Descriptions:

NAICS Code:	332997

WATKINS PATTERN CO (Continued) **1004739271**

NAICS Description: INDUSTRIAL PATTERN MANUFACTURING

Facility Has Received Notices of Violations:
Violations: No Violations Found

Evaluation Action Summary:
Evaluations: No Evaluations Found

WIMN:

Name:	WATKINS PATTERN CO
Address:	8420 220TH ST W
Address Description:	8420 220th St W
City,State,Zip:	LAKEVILLE, MN 55044
Status:	Y
Latitude:	44.630672799999999
Longitude:	-93.230456500000003
Item ID:	3451-AISI0000003451
AI ID:	3451
Document ID:	0
Subject Item Type Code:	CON
Subject Item Category Code:	AISI
Subject Item ID:	3451
Subject Item Category Description:	Agency Interest
Subject Item Type Description:	Conventional Site
MPCA Program:	Hazardous Waste
Program List:	HW
City, Township or Unorganized code:	239561
City, Township or Unorganized Name:	Lakeville
Congressional District Code:	2
House District:	58A
Senate District:	58
USGS 8-digits:	07040001
USGS 8-digits Name:	Mississippi River - Lake Pepin
USGS 10-digits:	0704000102
USGS 12-digits:	070400010202
USGS 12-digits Name:	South Creek
Location Description:	CSLL: Site along road used for address match
Collection Method Code:	A1
Method Description:	Address Matching House Number
Ref Code:	GEN
Ref Description:	General Location
Location Verified Flag:	Y
Collection Date:	04/25/2016
Timestamp of Creation:	07/22/1998
User Name of Creator:	DELTA_M_R1
Timestamp of Last Update:	04/26/2016
User Name of Last Update:	spatial_
The Delta Spatial ID:	6082
Activity:	Hazardous Waste, Very small quantity generator
Activity List:	Hazardous Waste, Very small quantity generator
MPCA ID:	MNR000080010
MPCA List:	MNR000080010
Program List:	Hazardous Waste
Classification:	All Other Miscellaneous Fabricated Metal Product Manufacturing
Site URL:	https://webapp.pca.state.mn.us/wimn/site/3451

WATKINS PATTERN CO (Continued) **1004739271**

WIMN Detail as of Aug 2016:

Legislative District:	58A
Latitude:	44.63194072
Longitude:	-93.23450717
Activity:	Hazardous Waste, Small to Minimal QG
MPCA ID:	MNR000080010
Major Watershed:	Mississippi River - Lake Pepin
Coordinate Collection Method:	Address Matching House Number
Status:	Active

A6 **MULTI FLIGHT INC** **MN LUST U001322450**
8260 220TH ST W **MN UST N/A**
< 1/8 **LAKEVILLE, MN 55044** **MN SRS**
1 ft. **MN WIMN**

Site 6 of 12 in cluster A

Relative: Higher
Actual: 960 ft.

LUST:

Name:	MULTIFLIGHT
Address:	8260 220TH ST W
City,State,Zip:	LAKEVILLE, MN 55044
Item ID:	27384-AREA0000000001
MNPCA ID:	221603
AI ID:	27384
AI Name:	Multi Flight Inc
Site Type:	Leak Site
Hydro:	Stephen Thompson (no longer at MPCA)
Project Manager:	Elizabeth Clysdale (no longer at MPCA)
Latitude:	44.63136201
Longitude:	-93.23291736
Coord Collection Method:	Address Matching House Number
WIMN:	https://webapp.pca.state.mn.us/wimn/site/27384
Leak Discovered:	12/28/1995
Owner:	Jeff Fichter
Site Closed:	07/08/1996
Owner Address:	100 3rd St SE
Owner City:	Roseau
Owner State:	MN
Owner ZIP:	56751
SI Type:	Underground Storage Tank System
Leak Reported:	12/28/1995

0816:

Program IN:	221603
State Code:	MN
Country Code:	USA
Leak ID:	9054
Addr ID:	45900
Active Flag:	N
Interest Type:	LS
Interest Phone:	NO CORE PI PH.
Interest Start Date:	07/01/1998 00:00:00
Interest End Date:	03/24/2006 13:05:54
Source:	CORE
Site ID:	35870
Leak Site:	1
File Archive Box:	43
File Archive Lot:	98/223

MULTI FLIGHT INC (Continued) **U001322450**

Cubic Yards Excavated:	0
Complete Site Closure Date:	07/08/1996 00:00:00
Contaminated Soils Remaining:	U
Enforcement Action Begin Date:	01/08/1996
Last Trust Eligible:	Y
Offsite Contamination:	U
Reimbursement Awarded:	N
Release Discovered Date:	12/28/1995
Leak Reported Date:	12/28/1995
Std Letter Response Date:	01/16/1996
Surface Water Impact:	U
Utility Project Flag:	N
TMSP Added:	12/04/1999 14:03:50
TMSP Last Update:	05/04/2002 09:30:51
Staff ID Last Update:	TANKS
Release From LAST:	N
Release From LUST:	N
Tank Registration Status Code:	F

GW Info:

MN PCA ID:	221603
Ground Water Contam:	N
GW Cleanup Goal:	0
TMSP Added:	12/04/1999 14:07:33
TMSP Last Update:	11/04/2003 12:57:08
Staff Id Last Update:	RSUCHAN

Prodrel:

MN PCA ID:	221603
Prod Released Sequence Id:	323170
Leak Product:	4
Tmsp Added:	12/04/1999 14:04:34
Tmsp Last_updt:	05/04/2002 09:30:51
Staff Id Last Updt:	TANKS

UST:

Name:	MULTI FLIGHT INC
Address:	8260 220TH ST W
City,State,Zip:	LAKEVILLE, MN 55044-9106
Item Compart ID:	27384-EQUI0000000001-1
AI ID:	27384
Tank Site ID:	TS0017494
Item ID:	27384-EQUI0000000001
SI Type:	Underground Storage Tank System
SI Design:	5
SI Description:	5,000 gal/Aviation gasoline/Removed
Compartment Number:	1
Substance:	Aviation gasoline
Wall Type:	Single
Overfill Prevention System:	UST Not needed
Install Date:	1979-01-01 00:00:00
Material:	Bare/Paint/Asph Coat Steel
Status Change Date:	1995-12-29 00:00:00
Tank Status:	Removed
Capacity Gallons:	5000

MULTI FLIGHT INC (Continued) **U001322450**

Longitude:	-93.26584148
Latitude:	44.63256176
Coord Collection Method:	Public Land Survey-Two Quarter
Owner:	Jeff Fichter
Owner Address:	100 3rd St SE
Owner City:	Roseau
Owner State:	MN
Owner Zip:	56751
Tanks URL:	https://webapp.pca.state.mn.us/tank-leak/sites/TS/TS0017494

UST Prior to 08/2016:

Envid:	U001322450
Program Interest Id:	205004
Address Id:	45900
MPCA Tank Number:	005
Above/Under Ground:	2
Piping Cathodic Protection:	4
Tank Cathodic Protection:	5
Substance:	4
Client Tank Number:	005
Piping Material:	1
Tank Material:	1
Tank Dispenser Code:	2
Tank Status Code:	5
Tank Capacity:	5000
Tank Registration Date:	03/29/1993 00:00:00
Heating Product Flag:	N
HazWaste Generator Id:	MND985845090
Date Added:	10/10/1999 10:56:37
Date Last Updated:	09/24/2008 14:07:03
Staff Id Who Did The Last Update:	RSUCHAN
In Compliance:	N
Tank Dual Use:	N
Preferred ID:	17494

Lat/Long:

Staff Id Who Did The Last Update:	JHENRY
Program Id:	205004
Latlong ID:	0
TMSP Added:	08/15/2011 11:06:41
Date Last Updated:	08/15/2011 11:06:41
Latitude Degree:	44
Latitude Minute:	37
Latitude Second:	50.35
Longitude Degree:	-93
Longitude Minute:	13
Longitude Second:	39.19
Staff Id Who Did The Last Update:	MAPT_NC
Program Id:	205004
Latlong ID:	60725
Collection Date:	03/15/2010 18:15:50
TMSP Added:	02/24/2001 00:00:00
Date Last Updated:	03/15/2010 18:55:13
Coord Source Type:	2
Org Name Source:	MPCA

MULTI FLIGHT INC (Continued) **U001322450**

Insrem:
Piping Material: 1
Staff Id Who Did The Last Update: TANKS

Tabsite:
Facility Code: 37
Staff Id Who Did The Last Update: SYS
Program Interest Id: 205004
Above Or Underground: 1
Indian Reservation: 1
UST Registration Date: 03/29/1993 00:00:00
Date Added: 04/06/1993 11:42:31
Date Last Updated: 05/23/2003 09:21:03
Vapor Recovery Installed: 1
Vapor Notify Required: 1

Tank A:
Staff Id Who Did The Last Update: TANKS
MPCA Tank Number: 005
Above Or Underground: 1
Tank Action ID: 848594
Contractor Number: 18
Supervisor Number: 3064
Tank Action: 1
Action Date: 12/29/1995 00:00:00
Action Date Unknown: 1
Date Added: 05/05/2000 08:30:55
Date Last Updated: 05/04/2002 08:32:50

Staff Id Who Did The Last Update: TANKS
MPCA Tank Number: 005
Above Or Underground: 1
Tank Action ID: 837910
Tank Action: 1
Action Date: 01/01/1979 00:00:00
Action Date Unknown: 1
Date Added: 05/05/2000 08:30:20
Date Last Updated: 05/04/2002 08:32:50

Tank C:
MPCA Tank Number: 005
Above Or Underground: 1
Compartment Number: 1
Tank Stored Product Code: 4
Tank Stored Product Desc: AVIATION GAS
Compartment Cap: 5000
Heating: 1
Date Added: 10/10/1999 10:58:04
Date Last Updated: 05/04/2002 08:32:50

SRS:
Name: MULTIFLIGHT
Address: 8260 220TH ST W
City,State,Zip: LAKEVILLE, MN 55044

MULTI FLIGHT INC (Continued) **U001322450**

Facility ID:	LS0009054
Item ID:	27384-AREA0000000001
AI ID:	27384
AI Name:	Multi Flight Inc
Facility Type:	LEAK
Hydro:	Stephen Thompson (no longer at MPCA)
Project Manager:	Elizabeth Clysdale (no longer at MPCA)
Latitude:	44.63136201000
Longitude:	-93.23291736000
Coord Collection Method:	Address Matching House Number
WIMN:	https://webapp.pca.state.mn.us/wimn/site/27384
Leak Discovered:	12/28/1995
Leak Reported:	12/28/1995
Site Closed:	07/08/1996
Acreage:	0.00000000
HRS Score:	0
Activity ID:	SIW19950001
Act Desc:	Leak Site Investigation
Status:	Closed

WIMN:

Name:	MULTI FLIGHT INC
Address:	8260 220TH ST W
Address Description:	8260 220th St W
City,State,Zip:	LAKEVILLE, MN 55044-9106
Status:	N
Latitude:	44.6306534
Longitude:	-93.227553299999997
Item ID:	27384-AISI0000027384
AI ID:	27384
Document ID:	0
Subject Item Type Code:	CON
Subject Item Category Code:	AISI
Subject Item ID:	27384
Subject Item Category Description:	Agency Interest
Subject Item Type Description:	Conventional Site
MPCA Program:	Multiple Programs
Program List:	HW; SR; TL
City, Township or Unorganized code:	664113
City, Township or Unorganized Name:	Eureka Township
Congressional District Code:	2
House District:	58B
Senate District:	58
USGS 8-digits:	07040001
USGS 8-digits Name:	Mississippi River - Lake Pepin
USGS 10-digits:	0704000102
USGS 12-digits:	070400010202
USGS 12-digits Name:	South Creek
Collection Method Code:	A1
Method Description:	Address Matching House Number
Ref Code:	GEN
Ref Description:	General Location
Location Verified Flag:	N
Collection Date:	09/28/2015
Timestamp of Creation:	07/26/1999
User Name of Creator:	DELTA_M_R1
Timestamp of Last Update:	04/26/2016

MULTI FLIGHT INC (Continued) **U001322450**

User Name of Last Update:	spatial_
Status Date:	09/13/2006
The Delta Spatial ID:	24441
Activity:	Multiple Activities
Activity List:	Hazardous Waste; Petroleum Remediation, Leak Site; Underground Tanks
MPCA ID:	Multiple IDs
MPCA List:	LS0009054; MND097894968; TS0017494
Program List:	Hazardous Waste; Investigation and Cleanup; Tanks
Site URL:	https://webapp.pca.state.mn.us/wimn/site/27384

WIMN Detail as of Aug 2016:

Legislative District:	58A
Latitude:	44.63136200
Longitude:	-93.23291736
Activity:	Multiple Activities
MPCA ID:	Multiple Activities
Major Watershed:	Mississippi River - Lake Pepin
Coordinate Collection Method:	Address Matching House Number
Status:	Inactive

B7 **MENASHA CORP** **RCRA-VSQG** **1004536393**
8080 220TH ST AIRLAKE IND PK **MND050723782**
< 1/8 **LAKEVILLE, MN 55044**
1 ft.

Site 1 of 12 in cluster B

Relative: **Lower**
Actual: **950 ft.**

RCRA-VSQG:

Date Form Received by Agency:		19921211
Handler Name:	MENASHA CORP	
Handler Address:		8080 220TH ST AIRLAKE IND PK
Handler City,State,Zip:		LAKEVILLE, MN 55044
EPA ID:		MND050723782
EPA Region:		05
Land Type:		Private
Federal Waste Generator Description:		Conditionally Exempt Small Quantity Generator
Active Site Indicator:		Handler Activities
Mailing Address:		AIRLAKE INDUSTRIAL PARK
Mailing City,State,Zip:		LAKEVILLE, MN 55044
Operator Name:	NAME NOT REPORTED	
Operator Type:		Private
Short-Term Generator Activity:		No
Importer Activity:		No
Mixed Waste Generator:		No
Transporter Activity:		No
Transfer Facility Activity:		No
Recycler Activity with Storage:		No
Small Quantity On-Site Burner Exemption:		No
Smelting Melting and Refining Furnace Exemption:		No
Underground Injection Control:		No
Off-Site Waste Receipt:		No
Universal Waste Indicator:		No
Universal Waste Destination Facility:		No
Federal Universal Waste:		No
Active Site State-Reg Handler:		---
Hazardous Secondary Material Indicator:		NN
Commercial TSD Indicator:		No
2018 GPRA Permit Baseline:		Not on the Baseline

MENASHA CORP (Continued) **1004536393**

2018 GPRA Renewals Baseline:	Not on the Baseline
202 GPRA Corrective Action Baseline:	No
Corrective Action Workload Universe:	No
Subject to Corrective Action Universe:	No
Non-TSDFs Where RCRA CA has Been Imposed Universe:	No
TSDFs Potentially Subject to CA Under 3004 (u)/(v) Universe:	No
TSDFs Only Subject to CA under Discretionary Auth Universe:	No
Corrective Action Priority Ranking:	No NCAPS ranking
Environmental Control Indicator:	No
Institutional Control Indicator:	No
Human Exposure Controls Indicator:	N/A
Groundwater Controls Indicator:	N/A
Significant Non-Complier Universe:	No
Unaddressed Significant Non-Complier Universe:	No
Addressed Significant Non-Complier Universe:	No
Significant Non-Complier With a Compliance Schedule Universe:	No
Handler Date of Last Change:	20000915
Recognized Trader-Importer:	No
Recognized Trader-Exporter:	No
Importer of Spent Lead Acid Batteries:	No
Exporter of Spent Lead Acid Batteries:	No
Sub-Part P Indicator:	No

Hazardous Waste Summary:

Waste Code:	D000
Waste Description:	Not Defined

Handler - Owner Operator:

Owner/Operator Indicator:	Owner
Owner/Operator Name: MENASHA CORP	
Legal Status:	Private
Date Became Current:	19991014
Owner/Operator Address:	PO BOX 367
Owner/Operator City,State,Zip:	NEENAH, WI 54957-0367
Owner/Operator Telephone:	952-469-4451
Owner/Operator Indicator:	Operator
Owner/Operator Name: NAME NOT REPORTED	
Legal Status:	Private
Owner/Operator Address:	ADDRESS NOT REPORTED
Owner/Operator City,State,Zip:	CITY NOT REPORTED, AK 99998
Owner/Operator Telephone:	312-555-1212

Historic Generators:

Receive Date:	19921211
Handler Name: MENASHA CORP	
Federal Waste Generator Description:	Conditionally Exempt Small Quantity Generator
Large Quantity Handler of Universal Waste:	No
Recognized Trader Importer:	No
Recognized Trader Exporter:	No
Spent Lead Acid Battery Importer:	No
Spent Lead Acid Battery Exporter:	No
Current Record:	Yes
Receive Date:	19800807

MENASHA CORP (Continued) **1004536393**

Handler Name: MENASHA PACKAGING - LAKEVILLE CONTAINER
Federal Waste Generator Description: Conditionally Exempt Small Quantity Generator
Large Quantity Handler of Universal Waste: No
Recognized Trader Importer: No
Recognized Trader Exporter: No
Spent Lead Acid Battery Importer: No
Spent Lead Acid Battery Exporter: No
Current Record: No

List of NAICS Codes and Descriptions:
NAICS Codes: No NAICS Codes Found

Facility Has Received Notices of Violations:
Violations: No Violations Found

Evaluation Action Summary:
Evaluations: No Evaluations Found

A8 **LEJEUNE BOLT CO** **MN MANIFEST S110211618**
8330 220TH ST W **MN WIMN N/A**
< 1/8 **LAKEVILLE, MN 55044**
1 ft.

Site 7 of 12 in cluster A

Relative: Higher
Actual: 959 ft.

MANIFEST:
Name: LEJEUNE BOLT CO
Address: 8330 220TH ST W
City,State,Zip: LAKEVILLE, MN 55044-9106
Manifest ID: 266420
Generator ID: MND085106821
Generator AI ID: 20819
Transporter 1 ID: ILD051060408
Transporter 1 AI ID: 37854
Transporter 1 AI Name: Safety Kleen Corp Headquarters
Transporter 1 Address: 777 Big Timber Rd
Transporter 1 City: Elgin
Transporter 1 State: IL
Transporter 1 ZIP: 60123-1488
TSD ID: MND981097884
TSD AI ID: 8054
TSD AI Name: Safety-Kleen Systems Inc - Eagan
TSD Address: 3227 Terminal Dr
TSD City: Eagan
TSD State: MN
TSD Zip: 55121
Gen Copy Recd Date: 9/30/1992 0:00:00
Fac Copy Recd Date: 1992-08-11 00:00:00
Gen Ship Date: 1992-08-07 00:00:00
Trans 1 Recd Date: 1992-08-07 00:00:00
Tsd Recd Date: 1992-08-07 00:00:00

Detail:
Manifest ID: 266420
Manifest Row: 1
Haz Material Name: COMBUSTIBLE LIQUID, NOS
UN NA Number: NA1993

LEJEUNE BOLT CO (Continued) **S110211618**

Container Qty: 1
Container Code: DMML
Waste Qty: 51
Waste Units Code: IB
Waste Code List: D001

Name: LEJEUNE BOLT CO
Address: 8330 220TH ST W
City,State,Zip: LAKEVILLE, MN 55044-9106
Manifest ID: 266421
Generator ID: MND085106821
Generator AI ID: 20819
Transporter 1 ID: ILD984908202
Transporter 1 AI ID: 37702
Transporter 1 AI Name: Safety Kleen Corp
Transporter 1 Address: 1000 N Randall Rd
Transporter 1 City: Elgin
Transporter 1 State: IL
Transporter 1 ZIP: 60123-2318
TSD ID: MND981097884
TSD AI ID: 8054
TSD AI Name: Safety-Kleen Systems Inc - Eagan
TSD Address: 3227 Terminal Dr
TSD City: Eagan
TSD State: MN
TSD Zip: 55121
Gen Copy Recd Date: 4/18/1994 0:00:00
Fac Copy Recd Date: 1994-04-19 00:00:00
Gen Ship Date: 1994-04-15 00:00:00
Trans 1 Recd Date: 1994-04-15 00:00:00
Tsd Recd Date: 1994-04-15 00:00:00

Detail:
Manifest ID: 266421
Manifest Row: 1
Haz Material Name: PETROLEUM NAPHTHA,COMBUS. LIQ.
UN NA Number: NA1993
Container Qty: 1
Container Code: DMML
Waste Qty: 8
Waste Units Code: AD
Waste Code List: D001

Name: LEJEUNE BOLT CO
Address: 8330 220TH ST W
City,State,Zip: LAKEVILLE, MN 55044-9106
Manifest ID: 266422
Generator ID: MND085106821
Generator AI ID: 20819
Transporter 1 ID: WID988606299
Transporter 1 AI ID: 31243
Transporter 1 AI Name: Alliance Transportation Services Inc
Transporter 1 Address: 200 N 25th St
Transporter 1 City: Milwaukee
Transporter 1 State: WI
Transporter 1 ZIP: 53233-2559

LEJEUNE BOLT CO (Continued) **S110211618**

TSD ID: WID988632527
TSD AI ID: 43833
TSD AI Name: Wisconsin Ballast
TSD Address: S83W18380 Saturn Dr
TSD City: Muskego
TSD State: WI
TSD Zip: 53150-7840
Gen Copy Recd Date: 4/18/1994 0:00:00
Fac Copy Recd Date: 1994-04-18 00:00:00
Gen Ship Date: 1993-07-20 00:00:00
Trans 1 Recd Date: 1993-07-20 00:00:00
Tsd Recd Date: 1993-07-22 00:00:00

Detail:
Manifest ID: 266422
Manifest Row: 1
Haz Material Name: HAZ LIQ OR SOLID NOS-PCB
UN NA Number: NA9188
Container Qty: 1
Container Code: DMML
Waste Qty: 627
Waste Units Code: IB
Waste Code List: MN03

Name: LEJEUNE BOLT CO
Address: 8330 220TH ST W
City,State,Zip: LAKEVILLE, MN 55044-9106
Manifest ID: 266423
Generator ID: MND085106821
Generator AI ID: 20819
Transporter 1 ID: ILD051060408
Transporter 1 AI ID: 37854
Transporter 1 AI Name: Safety Kleen Corp Headquarters
Transporter 1 Address: 777 Big Timber Rd
Transporter 1 City: Elgin
Transporter 1 State: IL
Transporter 1 ZIP: 60123-1488
TSD ID: MND981097884
TSD AI ID: 8054
TSD AI Name: Safety-Kleen Systems Inc - Eagan
TSD Address: 3227 Terminal Dr
TSD City: Eagan
TSD State: MN
TSD Zip: 55121
Fac Copy Recd Date: 1990-11-27 00:00:00
Gen Ship Date: 1990-11-26 00:00:00
Trans 1 Recd Date: 1990-11-26 00:00:00
Tsd Recd Date: 1990-11-27 00:00:00

Detail:
Manifest ID: 266423
Manifest Row: 1
Haz Material Name: PETROLEUM NAPHTHA,COMBUS. LIQ.
UN NA Number: UN1255
Container Qty: 1
Container Code: DMML
Waste Qty: 45

LEJEUNE BOLT CO (Continued) **S110211618**

Waste Units Code: IB
Waste Code List: D001

Name: LEJEUNE BOLT CO
Address: 8330 220TH ST W
City,State,Zip: LAKEVILLE, MN 55044-9106
Manifest ID: 266424
Generator ID: MND085106821
Generator AI ID: 20819
Transporter 1 ID: ILD984908202
Transporter 1 AI ID: 37702
Transporter 1 AI Name: Safety Kleen Corp
Transporter 1 Address: 1000 N Randall Rd
Transporter 1 City: Elgin
Transporter 1 State: IL
Transporter 1 ZIP: 60123-2318
TSD ID: MND981097884
TSD AI ID: 8054
TSD AI Name: Safety-Kleen Systems Inc - Eagan
TSD Address: 3227 Terminal Dr
TSD City: Eagan
TSD State: MN
TSD Zip: 55121
Gen Copy Recd Date: 4/11/1996 0:00:00
Fac Copy Recd Date: 1996-04-12 00:00:00
Gen Ship Date: 1996-04-08 00:00:00
Trans 1 Recd Date: 1996-04-08 00:00:00
Tsd Recd Date: 1996-04-08 00:00:00

Detail:
Manifest ID: 266424
Manifest Row: 1
Haz Material Name: WASTE COMBUSTIBLE LIQUID
UN NA Number: NA1993
Container Qty: 1
Container Code: DMML
Waste Qty: 7
Waste Units Code: AD
Waste Code List: D039

Name: LEJEUNE BOLT CO
Address: 8330 220TH ST W
City,State,Zip: LAKEVILLE, MN 55044-9106
Manifest ID: 266425
Generator ID: MND085106821
Generator AI ID: 20819
Transporter 1 ID: ILD984908202
Transporter 1 AI ID: 37702
Transporter 1 AI Name: Safety Kleen Corp
Transporter 1 Address: 1000 N Randall Rd
Transporter 1 City: Elgin
Transporter 1 State: IL
Transporter 1 ZIP: 60123-2318
TSD ID: MND981097884
TSD AI ID: 8054
TSD AI Name: Safety-Kleen Systems Inc - Eagan

LEJEUNE BOLT CO (Continued) **S110211618**

TSD Address:	3227 Terminal Dr
TSD City:	Eagan
TSD State:	MN
TSD Zip:	55121
Gen Copy Recd Date:	6/15/1994 0:00:00
Fac Copy Recd Date:	1994-06-13 00:00:00
Gen Ship Date:	1994-06-08 00:00:00
Trans 1 Recd Date:	1994-06-08 00:00:00
Tsd Recd Date:	1994-06-08 00:00:00

Detail:

Manifest ID:	266425
Manifest Row:	1
Haz Material Name:	WASTE COMBUSTIBLE LIQUID
UN NA Number:	NA1993
Container Qty:	1
Container Code:	DMML
Waste Qty:	8
Waste Units Code:	AD
Waste Code List:	D039

Name:	LEJEUNE BOLT CO
Address:	8330 220TH ST W
City,State,Zip:	LAKEVILLE, MN 55044-9106
Manifest ID:	266426
Generator ID:	MND085106821
Generator AI ID:	20819
Transporter 1 ID:	ILD051060408
Transporter 1 AI ID:	37854
Transporter 1 AI Name:	Safety Kleen Corp Headquarters
Transporter 1 Address:	777 Big Timber Rd
Transporter 1 City:	Elgin
Transporter 1 State:	IL
Transporter 1 ZIP:	60123-1488
TSD ID:	MND981097884
TSD AI ID:	8054
TSD AI Name:	Safety-Kleen Systems Inc - Eagan
TSD Address:	3227 Terminal Dr
TSD City:	Eagan
TSD State:	MN
TSD Zip:	55121
Gen Copy Recd Date:	11/30/1992 0:00:00
Fac Copy Recd Date:	1992-11-25 00:00:00
Gen Ship Date:	1992-11-23 00:00:00
Trans 1 Recd Date:	1992-11-23 00:00:00
Tsd Recd Date:	1992-11-24 00:00:00

Detail:

Manifest ID:	266426
Manifest Row:	1
Haz Material Name:	MINERAL SPIRITS, COMBUS. LIQ.
UN NA Number:	NA1993
Container Qty:	1
Container Code:	DMML
Waste Qty:	55
Waste Units Code:	IB
Waste Code List:	D001

LEJEUNE BOLT CO (Continued) **S110211618**

Name:	LEJEUNE BOLT CO
Address:	8330 220TH ST W
City,State,Zip:	LAKEVILLE, MN 55044-9106
Manifest ID:	266427
Generator ID:	MND085106821
Generator AI ID:	20819
Transporter 1 ID:	ILD051060408
Transporter 1 AI ID:	37854
Transporter 1 AI Name:	Safety Kleen Corp Headquarters
Transporter 1 Address:	777 Big Timber Rd
Transporter 1 City:	Elgin
Transporter 1 State:	IL
Transporter 1 ZIP:	60123-1488
TSD ID:	MND981097884
TSD AI ID:	8054
TSD AI Name:	Safety-Kleen Systems Inc - Eagan
TSD Address:	3227 Terminal Dr
TSD City:	Eagan
TSD State:	MN
TSD Zip:	55121
Fac Copy Recd Date:	1991-01-28 00:00:00
Gen Ship Date:	1991-01-23 00:00:00
Trans 1 Recd Date:	1991-01-23 00:00:00
Tsd Recd Date:	1991-01-24 00:00:00

Detail:

Manifest ID:	266427
Manifest Row:	1
Haz Material Name:	PETROLEUM NAPHTHA,COMBUS. LIQ.
UN NA Number:	UN1255
Container Qty:	1
Container Code:	DMML
Waste Qty:	56
Waste Units Code:	IB
Waste Code List:	D001

Name:	LEJEUNE BOLT CO
Address:	8330 220TH ST W
City,State,Zip:	LAKEVILLE, MN 55044-9106
Manifest ID:	266428
Generator ID:	MND085106821
Generator AI ID:	20819
Transporter 1 ID:	ILD051060408
Transporter 1 AI ID:	37854
Transporter 1 AI Name:	Safety Kleen Corp Headquarters
Transporter 1 Address:	777 Big Timber Rd
Transporter 1 City:	Elgin
Transporter 1 State:	IL
Transporter 1 ZIP:	60123-1488
TSD ID:	MND981097884
TSD AI ID:	8054
TSD AI Name:	Safety-Kleen Systems Inc - Eagan
TSD Address:	3227 Terminal Dr
TSD City:	Eagan
TSD State:	MN
TSD Zip:	55121
Fac Copy Recd Date:	1991-03-20 00:00:00

LEJEUNE BOLT CO (Continued) **S110211618**

Gen Ship Date: 1991-03-18 00:00:00
Trans 1 Recd Date: 1991-03-18 00:00:00
Tsd Recd Date: 1991-03-19 00:00:00

Detail:
Manifest ID: 266428
Manifest Row: 1
Haz Material Name: PETROLEUM NAPHTHA,COMBUS. LIQ.
UN NA Number: UN1255
Container Qty: 1
Container Code: DMML
Waste Qty: 65
Waste Units Code: IB
Waste Code List: D001

Name: LEJEUNE BOLT CO
Address: 8330 220TH ST W
City,State,Zip: LAKEVILLE, MN 55044-9106
Manifest ID: 266429
Generator ID: MND085106821
Generator AI ID: 20819
Transporter 1 ID: ILD984908202
Transporter 1 AI ID: 37702
Transporter 1 AI Name: Safety Kleen Corp
Transporter 1 Address: 1000 N Randall Rd
Transporter 1 City: Elgin
Transporter 1 State: IL
Transporter 1 ZIP: 60123-2318
TSD ID: MND981097884
TSD AI ID: 8054
TSD AI Name: Safety-Kleen Systems Inc - Eagan
TSD Address: 3227 Terminal Dr
TSD City: Eagan
TSD State: MN
TSD Zip: 55121
Gen Copy Recd Date: 9/1/1994 0:00:00
Fac Copy Recd Date: 1994-09-01 00:00:00
Gen Ship Date: 1994-08-29 00:00:00
Trans 1 Recd Date: 1994-08-29 00:00:00
Tsd Recd Date: 1994-08-29 00:00:00

Detail:
Manifest ID: 266429
Manifest Row: 1
Haz Material Name: WASTE COMBUSTIBLE LIQUID
UN NA Number: NA1993
Container Qty: 1
Container Code: DMML
Waste Qty: 10
Waste Units Code: AD
Waste Code List: D039

Name: LEJEUNE BOLT CO
Address: 8330 220TH ST W
City,State,Zip: LAKEVILLE, MN 55044-9106
Manifest ID: 266430

LEJEUNE BOLT CO (Continued) **S110211618**

Generator ID:	MND085106821
Generator AI ID:	20819
Transporter 1 ID:	ILD051060408
Transporter 1 AI ID:	37854
Transporter 1 AI Name:	Safety Kleen Corp Headquarters
Transporter 1 Address:	777 Big Timber Rd
Transporter 1 City:	Elgin
Transporter 1 State:	IL
Transporter 1 ZIP:	60123-1488
TSD ID:	MND981097884
TSD AI ID:	8054
TSD AI Name:	Safety-Kleen Systems Inc - Eagan
TSD Address:	3227 Terminal Dr
TSD City:	Eagan
TSD State:	MN
TSD Zip:	55121
Gen Copy Recd Date:	10/2/1992 0:00:00
Fac Copy Recd Date:	1992-10-05 00:00:00
Gen Ship Date:	1992-09-30 00:00:00
Trans 1 Recd Date:	1992-09-30 00:00:00
Tsd Recd Date:	1992-10-01 00:00:00

Detail:

Manifest ID:	266430
Manifest Row:	1
Haz Material Name:	MINERAL SPIRITS, COMBUS. LIQ.
UN NA Number:	NA1993
Container Qty:	1
Container Code:	DMML
Waste Qty:	52
Waste Units Code:	IB
Waste Code List:	D001

Click this hyperlink while viewing on your computer to access
28 additional MN MANIFEST: record(s) in the EDR Site Report.

WIMN:

Name:	LEJEUNE BOLT CO
Address:	8330 220TH ST W
Address Description:	8330 220th St W
City,State,Zip:	LAKEVILLE, MN 55044-9106
Status:	N
Latitude:	44.630654499999999
Longitude:	-93.228923899999998
Item ID:	20819-AISI0000020819
AI ID:	20819
Document ID:	0
Subject Item Type Code:	CON
Subject Item Category Code:	AISI
Subject Item ID:	20819
Subject Item Category Description:	Agency Interest
Subject Item Type Description:	Conventional Site
MPCA Program:	Hazardous Waste
Program List:	HW
City, Township or Unorganized code:	239561
City, Township or Unorganized Name:	Lakeville

LEJEUNE BOLT CO (Continued) **S110211618**

Congressional District Code:	2
House District:	58A
Senate District:	58
USGS 8-digits:	07040001
USGS 8-digits Name:	Mississippi River - Lake Pepin
USGS 10-digits:	0704000102
USGS 12-digits:	070400010202
USGS 12-digits Name:	South Creek
Collection Method Code:	A1
Method Description:	Address Matching House Number
Ref Code:	GEN
Ref Description:	General Location
Location Verified Flag:	N
Collection Date:	09/27/2015
Timestamp of Creation:	07/26/1999
User Name of Creator:	DELTA_M_R1
Timestamp of Last Update:	04/26/2016
User Name of Last Update:	spatial_
Status Date:	04/01/1999
The Delta Spatial ID:	24844
Activity:	Hazardous Waste
Activity List:	Hazardous Waste
MPCA ID:	MND085106821
MPCA List:	MND085106821
Program List:	Hazardous Waste
Site URL:	https://webapp.pca.state.mn.us/wimn/site/20819

WIMN Detail as of Aug 2016:

Legislative District:	58A
Latitude:	44.63161519
Longitude:	-93.23361289
Activity:	Hazardous Waste, Small to Minimal QG
MPCA ID:	MND085106821
Major Watershed:	Mississippi River - Lake Pepin
Coordinate Collection Method:	Address Matching House Number
Status:	Inactive

A9 **LEJEUNE BOLT CO** **RCRA NonGen / NLR 1000224482**
8330 W 220TH ST **ECHO MND085106821**
< 1/8 **LAKEVILLE, MN 55044**
1 ft.

Site 8 of 12 in cluster A

Relative: Higher
Actual: 959 ft.

RCRA NonGen / NLR:

Date Form Received by Agency:		20040830
Handler Name:	LEJEUNE BOLT CO	
Handler Address:		8330 W 220TH ST
Handler City,State,Zip:		LAKEVILLE, MN 55044
EPA ID:		MND085106821
Contact Name:		BRANDT DAHLBERG
Contact Address:		8330 W 220TH ST
Contact City,State,Zip:		LAKEVILLE, MN 55044
Contact Telephone:		612-469-5521
EPA Region:		05
Federal Waste Generator Description:		Not a generator, verified
Mailing Address:		8330 W 220TH ST
Mailing City,State,Zip:		LAKEVILLE, MN 55044

LEJEUNE BOLT CO (Continued) **1000224482**

Owner Name:	CHEVILLE	
Owner Type:		Private
Operator Name:	NAME NOT REPORTED	
Operator Type:		Private
Short-Term Generator Activity:		No
Importer Activity:		No
Mixed Waste Generator:		No
Transporter Activity:		No
Transfer Facility Activity:		No
Recycler Activity with Storage:		No
Small Quantity On-Site Burner Exemption:		No
Smelting Melting and Refining Furnace Exemption:		No
Underground Injection Control:		No
Off-Site Waste Receipt:		No
Universal Waste Indicator:		No
Universal Waste Destination Facility:		No
Federal Universal Waste:		No
Active Site State-Reg Handler:		---
Hazardous Secondary Material Indicator:		N
Commercial TSD Indicator:		No
2018 GPRA Permit Baseline:		Not on the Baseline
2018 GPRA Renewals Baseline:		Not on the Baseline
202 GPRA Corrective Action Baseline:		No
Corrective Action Workload Universe:		No
Subject to Corrective Action Universe:		No
Non-TSDFs Where RCRA CA has Been Imposed Universe:		No
TSDFs Potentially Subject to CA Under 3004 (u)/(v) Universe:		No
TSDFs Only Subject to CA under Discretionary Auth Universe:		No
Corrective Action Priority Ranking:		No NCAPS ranking
Environmental Control Indicator:		No
Institutional Control Indicator:		No
Human Exposure Controls Indicator:		N/A
Groundwater Controls Indicator:		N/A
Significant Non-Complier Universe:		No
Unaddressed Significant Non-Complier Universe:		No
Addressed Significant Non-Complier Universe:		No
Significant Non-Complier With a Compliance Schedule Universe:		No
Handler Date of Last Change:		20040830
Recognized Trader-Importer:		No
Recognized Trader-Exporter:		No
Importer of Spent Lead Acid Batteries:		No
Exporter of Spent Lead Acid Batteries:		No
Recycler Activity Without Storage:		No
Manifest Broker:		No
Sub-Part P Indicator:		No

Hazardous Waste Summary:

Waste Code:	D001
Waste Description:	IGNITABLE WASTE

Handler - Owner Operator:

Owner/Operator Indicator:	Operator
Owner/Operator Name: NAME NOT REPORTED	
Legal Status:	Private
Owner/Operator Address:	ADDRESS NOT REPORTED

LEJEUNE BOLT CO (Continued) **1000224482**

Owner/Operator City,State,Zip: CITY NOT REPORTED, AK 99998
Owner/Operator Telephone: 312-555-1212

Owner/Operator Indicator: Operator
Owner/Operator Name: NAME NOT REPORTED
Legal Status: Private
Owner/Operator Address: ADDRESS NOT REPORTED
Owner/Operator City,State,Zip: CITY NOT REPORTED, AK 99998
Owner/Operator Telephone: 312-555-1212

Owner/Operator Indicator: Owner
Owner/Operator Name: LEJEUNE BOLT CO
Legal Status: Private
Date Became Current: 19990331
Date Ended Current: 19990401
Owner/Operator Address: 8330 220TH ST W
Owner/Operator City,State,Zip: LAKEVILLE, MN 55044-9106

Owner/Operator Indicator: Owner
Owner/Operator Name: CHEVILLE
Legal Status: Private
Owner/Operator Address: ADDRESS NOT REPORTED
Owner/Operator City,State,Zip: CITY NOT REPORTED, AK 99998
Owner/Operator Telephone: 312-555-1212

Historic Generators:
Receive Date: 20040830
Handler Name: LEJEUNE BOLT CO
Federal Waste Generator Description: Not a generator, verified
Large Quantity Handler of Universal Waste: No
Recognized Trader Importer: No
Recognized Trader Exporter: No
Spent Lead Acid Battery Importer: No
Spent Lead Acid Battery Exporter: No
Current Record: Yes

Receive Date: 19860730
Handler Name: LEJEUNE BOLT CO
Federal Waste Generator Description: Not a generator, verified
Large Quantity Handler of Universal Waste: No
Recognized Trader Importer: No
Recognized Trader Exporter: No
Spent Lead Acid Battery Importer: No
Spent Lead Acid Battery Exporter: No
Current Record: No

List of NAICS Codes and Descriptions:
NAICS Codes: No NAICS Codes Found

Facility Has Received Notices of Violations:
Violations: No Violations Found

Evaluation Action Summary:
Evaluations: No Evaluations Found

LEJEUNE BOLT CO (Continued) **1000224482**

ECHO:
- Envid: 1000224482
- Registry ID: 110003778886
- DFR URL: http://echo.epa.gov/detailed-facility-report?fid=110003778886
- Name: LEJEUNE BOLT CO
- Address: 8330 W 220TH ST
- City,State,Zip: LAKEVILLE, MN 55044

A10 **MULTI FLIGHT INC** **RCRA-VSQG 1004729046**
8260 220TH ST W **ECHO MND097894968**
< 1/8 **LAKEVILLE, MN 55044**
1 ft.

Site 9 of 12 in cluster A

Relative: Higher
Actual: 960 ft.

RCRA-VSQG:

Date Form Received by Agency:		19870915
Handler Name:	MULTI FLIGHT INC	
Handler Address:		8260 220TH ST W
Handler City,State,Zip:		LAKEVILLE, MN 55044-9106
EPA ID:		MND097894968
EPA Region:		05
Land Type:		Private
Federal Waste Generator Description:		Conditionally Exempt Small Quantity Generator
Active Site Indicator:		Handler Activities
Mailing Address:		8260 220TH ST W
Mailing City,State,Zip:		LAKEVILLE, MN 55044-9106
Owner Name:	MULTI FLIGHT INC	
Owner Type:		Private
Operator Name:	NAME NOT REPORTED	
Operator Type:		Private
Short-Term Generator Activity:		No
Importer Activity:		No
Mixed Waste Generator:		No
Transporter Activity:		No
Transfer Facility Activity:		No
Recycler Activity with Storage:		No
Small Quantity On-Site Burner Exemption:		No
Smelting Melting and Refining Furnace Exemption:		No
Underground Injection Control:		No
Off-Site Waste Receipt:		No
Universal Waste Indicator:		No
Universal Waste Destination Facility:		No
Federal Universal Waste:		No
Active Site State-Reg Handler:		---
Hazardous Secondary Material Indicator:		NN
Commercial TSD Indicator:		No
2018 GPRA Permit Baseline:		Not on the Baseline
2018 GPRA Renewals Baseline:		Not on the Baseline
202 GPRA Corrective Action Baseline:		No
Corrective Action Workload Universe:		No
Subject to Corrective Action Universe:		No
Non-TSDFs Where RCRA CA has Been Imposed Universe:		No
TSDFs Potentially Subject to CA Under 3004 (u)/(v) Universe:		No
TSDFs Only Subject to CA under Discretionary Auth Universe:		No
Corrective Action Priority Ranking:		No NCAPS ranking
Environmental Control Indicator:		No
Institutional Control Indicator:		No

MULTI FLIGHT INC (Continued) **1004729046**

Human Exposure Controls Indicator:	N/A
Groundwater Controls Indicator:	N/A
Significant Non-Complier Universe:	No
Unaddressed Significant Non-Complier Universe:	No
Addressed Significant Non-Complier Universe:	No
Significant Non-Complier With a Compliance Schedule Universe:	No
Handler Date of Last Change:	20070620
Recognized Trader-Importer:	No
Recognized Trader-Exporter:	No
Importer of Spent Lead Acid Batteries:	No
Exporter of Spent Lead Acid Batteries:	No
Sub-Part P Indicator:	No

Hazardous Waste Summary:

Waste Code:	D001
Waste Description:	IGNITABLE WASTE
Waste Code:	D002
Waste Description:	CORROSIVE WASTE
Waste Code:	D008
Waste Description:	LEAD
Waste Code:	F002
Waste Description:	THE FOLLOWING SPENT HALOGENATED SOLVENTS: TETRACHLOROETHYLENE, METHYLENE CHLORIDE, TRICHLOROETHYLENE, 1,1,1-TRICHLOROETHANE, CHLOROBENZENE, 1,1,2-TRICHLORO-1,2,2-TRIFLUOROETHANE, ORTHO-DICHLOROBENZENE, TRICHLOROFLUOROMETHANE, AND 1,1,2, TRICHLOROETHANE; ALL SPENT SOLVENT MIXTURES/BLENDS CONTAINING, BEFORE USE, A TOTAL OF TEN PERCENT OR MORE (BY VOLUME) OF ONE OR MORE OF THE ABOVE HALOGENATED SOLVENTS OR THOSE SOLVENTS LISTED IN F001, F004, AND F005; AND STILL BOTTOMS FROM THE RECOVERY OF THESE SPENT SOLVENTS AND SPENT SOLVENT MIXTURES.
Waste Code:	F003
Waste Description:	THE FOLLOWING SPENT NONHALOGENATED SOLVENTS: XYLENE, ACETONE, ETHYL ACETATE, ETHYL BENZENE, ETHYL ETHER, METHYL ISOBUTYL KETONE, N-BUTYL ALCOHOL, CYCLOHEXANONE, AND METHANOL; ALL SPENT SOLVENT MIXTURES/BLENDS CONTAINING, BEFORE USE, ONLY THE ABOVE SPENT NONHALOGENATED SOLVENTS; AND ALL SPENT SOLVENT MIXTURES/BLENDS CONTAINING, BEFORE USE, ONE OR MORE OF THE ABOVE NONHALOGENATED SOLVENTS, AND A TOTAL OF TEN PERCENT OR MORE (BY VOLUME) OF ONE OR MORE OF THOSE SOLVENTS LISTED IN F001, F002, F004, AND F005; AND STILL BOTTOMS FROM THE RECOVERY OF THESE SPENT SOLVENTS AND SPENT SOLVENT MIXTURES.
Waste Code:	F005
Waste Description:	THE FOLLOWING SPENT NONHALOGENATED SOLVENTS: TOLUENE, METHYL ETHYL KETONE, CARBON DISULFIDE, ISOBUTANOL, PYRIDINE, BENZENE, 2-ETHOXYETHANOL, AND 2-NITROPROPANE; ALL SPENT SOLVENT MIXTURES/BLENDS CONTAINING, BEFORE USE, A TOTAL OF TEN PERCENT OR MORE (BY VOLUME) OF ONE OR MORE OF THE ABOVE NONHALOGENATED SOLVENTS OR THOSE SOLVENTS LISTED IN F001, F002, OR F004; AND STILL BOTTOMS FROM THE RECOVERY OF THESE SPENT SOLVENTS AND SPENT SOLVENT MIXTURES.
Waste Code:	X001

MULTI FLIGHT INC (Continued) **1004729046**

Waste Description: Not Defined

Handler - Owner Operator:
Owner/Operator Indicator: Operator
Owner/Operator Name: NAME NOT REPORTED
Legal Status: Private
Owner/Operator Address: ADDRESS NOT REPORTED
Owner/Operator City,State,Zip: CITY NOT REPORTED, AK 99998
Owner/Operator Telephone: 312-555-1212

Owner/Operator Indicator: Owner
Owner/Operator Name: MULTI FLIGHT INC
Legal Status: Private
Date Became Current: 19990331
Date Ended Current: 19990401
Owner/Operator Address: 8260 220TH ST W
Owner/Operator City,State,Zip: LAKEVILLE, MN 55044-9106

Owner/Operator Indicator: Owner
Owner/Operator Name: MULTI FLIGHT INC
Legal Status: Private
Owner/Operator Address: 8260 220TH ST W
Owner/Operator City,State,Zip: LAKEVILLE, MN 55044
Owner/Operator Telephone: 612-469-3481

Historic Generators:
Receive Date: 19870915
Handler Name: MULTI FLIGHT INC
Federal Waste Generator Description: Conditionally Exempt Small Quantity Generator
Large Quantity Handler of Universal Waste: No
Recognized Trader Importer: No
Recognized Trader Exporter: No
Spent Lead Acid Battery Importer: No
Spent Lead Acid Battery Exporter: No
Current Record: Yes

List of NAICS Codes and Descriptions:
NAICS Codes: No NAICS Codes Found

Facility Has Received Notices of Violations:
Violations: No Violations Found

Evaluation Action Summary:
Evaluations: No Evaluations Found

ECHO:
Envid: 1004729046
Registry ID: 110003782416
DFR URL: http://echo.epa.gov/detailed-facility-report?fid=110003782416
Name: MULTI FLIGHT INC
Address: 8260 220TH ST W
City,State,Zip: LAKEVILLE, MN 55044

C11 **SHOOTING RANGE** **MN SRS** **S120899943**
SEE LOCATION DESCRIPTION **N/A**
< 1/8 **FARMINGTON, MN 55024**
1 ft.

Site 1 of 2 in cluster C

Relative:
Lower

Actual:
942 ft.

SRS:

Name:	SHOOTING RANGE
Address:	SEE LOCATION DESCRIPTION
City,State,Zip:	FARMINGTON, MN 55024
Facility ID:	SA0000225
Item ID:	188249-AREA0000000001
AI ID:	188249
AI Name:	Lakeville Police Gun Range
Facility Type:	SITE
Project Manager:	Kevin Sikkila (former)
Latitude:	44.62192421000
Longitude:	-93.21382230000
Coord Collection Method:	Digitized - MPCA internal map
WIMN:	https://webapp.pca.state.mn.us/wimn/site/188249
Application / Notification Received:	04/20/2011
Site Closed:	07/30/2015
Acreage:	0.00000000
HRS Score:	0
Activity ID:	SIW20110002
Act Desc:	Site Assessment Investigation
Status:	Closed

C12 **LAKEVILLE POLICE GUN RANGE** **MN VIC** **S111094140**
SEE LOCATION DESCRIPTION **MN BROWNFIELDS** **N/A**
< 1/8 **FARMINGTON, MN 55024** **MN SRS**
1 ft. **MN WIMN**

Site 2 of 2 in cluster C

Relative:
Lower

Actual:
942 ft.

VIC:

Name:	LAKEVILLE POLICE GUN RANGE
Address:	SEE LOCATION DESCRIPTION
City,State,Zip:	FARMINGTON, MN 55024
Facility ID:	VP27340
Facility Type:	CON
Item ID:	188249-AREA0000000002
AI ID:	188249
AI Name:	Lakeville Police Gun Range
Hydro:	Jennifer Haas (former)
Latitude:	44.62192418000
Longitude:	-93.21384043000
Coord Collection Method:	Digitized - MPCA internal map
Migrated:	Y
WIMN:	https://webapp.pca.state.mn.us/wimn/site/188249
Application / Notification Received:	06/07/2011
Site Closed:	02/08/2013
Owner:	Lakeville Police Gun Range
Owner Address:	See location description
Owner City:	Farmington
Owner State:	MN
Owner ZIP:	55024

Prior Aug 2016:

Facility ID:	VP27340
Core Program Interest ID:	60387531

LAKEVILLE POLICE GUN RANGE (Continued) **S111094140**

Link ID:	7082
Site Type:	Gun Club or Shooting Range
Active?:	False
Pay Complete:	False
MPCA Region:	Metro
Site Size:	81.900002
Enforcement Lead Agency:	MPCA
Federal Deferral Pilot?:	False
Site Classification A Emergency:	False
Site Classification B O and m:	False
Site Classification C Rd/ra:	False
Site Classification D Ri/fs:	False
Fund Financed:	False
NPL:	False
PLP:	False
Program Interest:	VIC
Natural Resource Damage:	False
Indian Reservation Land?:	False
MPCA-owned Wells At Site?:	False
Created By:	Pjensen
Created Date:	06/07/2011
Last Update Date:	01/20/2015
Federal Facility?:	False
Legal District:	36B
Congressional District:	2
Org Providing UTM Coord Point Data:	MPCA Delta database
Utm East:	483611.81300000002
Utm North:	4940888.7649999997
File Location:	Staff Member’s Desk
VIC Application GIS:	False
Petroleum Brownfields Prog?:	False

Impact and Response Actions:

Facid:	VP27340
Ecological receptors present:	1
Cleanup Conducted:	1
Public financing:	1
Assurance help:	1
Deed notif Present On Site:	1
Restrictive Covenant Present:	1
GW Pump and Treat Used at site:	1
Quaternary Perched:	1
Quaternary Water Table:	1
Quaternary Confined:	1
Cretaceous:	1
Plattville:	1
St. peter:	1
Prairie Duchien:	1
Jordan:	1
Ironton/Galesville:	1
Mt Simon Hinckley:	1
Precambrian Undefferentiated:	1
Other/Unknown Aquifier:	1
Date Info Last Updated:	2015-08-18 12:45:00

SIte Event Log:

LAKEVILLE POLICE GUN RANGE (Continued) **S111094140**

Date Started: 2011-06-07 00:00:00
Last Update: 2011-06-13 00:00:00
Facid: VP27340
Event: 1
Additional Information: None Entered
Record Number: 32721

Date End: 2013-02-07 00:00:00
Last Update: 2013-02-07 00:00:00
Facid: VP27340
Event: 1
Additional Information: for IR of lead and arsenic in soil.
Record Number: 35973

Contact Info:
Contaminant Id: 1
Contaminated Media: 1
Date Info Last Updated: 2013-02-07 00:00:00

Contaminant Id: 1
Contaminated Media: 1
Date Info Last Updated: 2013-02-07 00:00:00

Contacts:
Contact Type: 1
Company Name: MPCA
Contact Address: 520 Lafayette Rd N
Contact Phone: 6517572401
Contact Fax: 6512969707
Contact E-mail: jennifer.haas@state.mn.us
Contact Information Last Updated: 2011-06-13 00:00:00
Receive Invoice: F
Staff Id Num: 3257

Contact Type: 1
Company Name: City of Lakeville
Contact Address: 9237 183rd Street
Contact Phone: 9529854843
Contact Fax: 9529854899
Contact E-mail: jekornmannn@ci.lakeville.mn.us
Contact Information Last Updated: 2011-06-13 00:00:00
Receive Invoice: T
Staff Id Num: 0

Contact Type: 1
Company Name: Metropolitan Airports Commission
Contact Address: 6040 28th Avenue South
Contact E-mail: roy.fuhrmann@mspmac.org
Contact Information Last Updated: 2011-06-13 00:00:00
Receive Invoice: F
Staff Id Num: 0

Contact Type: 1
Company Name: Foth Infrastructure & Environment, LLC (formerly Foth & Van Dyke)
Contact Address: Eagle Point II
Contact Address 2: 8550 Hudson Blvd. N., Suite 105

LAKEVILLE POLICE GUN RANGE (Continued) **S111094140**

Contact Phone:	6512888550
Contact Fax:	6512888551
Contact E-mail:	kosborne@foth.com
Contact Information Last Updated:	2011-06-13 00:00:00
Receive Invoice:	F
Staff Id Num:	0

Contact Type:	1
Company Name:	Campbell Knutson Law Firm
Contact Address:	1380 Corporate Center Curve
Contact Address 2:	Suite 317
Contact Phone:	6514525000
Contact Fax:	6514525550
Contact E-mail:	rknutson@ck-law.com
Contact Information Last Updated:	2011-06-13 00:00:00
Receive Invoice:	F
Staff Id Num:	0

BROWNFIELDS:

Name:	LAKEVILLE POLICE GUN RANGE
Address:	SEE LOCATION DESCRIPTION
City,State,Zip:	FARMINGTON, MN 55024
Site ID:	VP27340
Owner Name:	Lakeville Police Gun Range
Item Id:	188249-AREA0000000002
AI ID:	188249
AI Name:	Lakeville Police Gun Range
Site type:	BROWNFIELD
Hydro:	Jennifer Haas (former)
Migrated:	Y
WIMN:	https://webapp.pca.state.mn.us/wimn/site/188249
Site Closed:	02/08/2013
Owner Address:	See location description
Owner City:	Farmington
Owner State:	MN
Owner ZIP:	55024
Latitude:	44.62192418000
Longitude:	-93.21384043000

SRS:

Name:	LAKEVILLE POLICE GUN RANGE
Address:	SEE LOCATION DESCRIPTION
City,State,Zip:	FARMINGTON, MN 55024
Facility ID:	VP27340
Item ID:	188249-AREA0000000002
AI ID:	188249
AI Name:	Lakeville Police Gun Range
Facility Type:	BROW
Hydro:	Jennifer Haas (former)
Latitude:	44.62192418000
Longitude:	-93.21384043000
Coord Collection Method:	Digitized - MPCA internal map
Migrated:	Y
WIMN:	https://webapp.pca.state.mn.us/wimn/site/188249
Application / Notification Received:	06/07/2011

LAKEVILLE POLICE GUN RANGE (Continued) **S111094140**

Site Closed:	02/08/2013
Owner:	Lakeville Police Gun Range
Owner Address:	See location description
Owner City:	Farmington
Owner State:	MN
Owner ZIP:	55024
Acreage:	81.9000000
BVIC:	Y
HRS Score:	0
Activity ID:	SIW20110001
Act Desc:	Brownfield Site
Status:	Closed

Prior Aug 2016:

Facility ID:	VP27340
Core Program Interest ID:	60387531
Link ID:	7082
Site Type:	Gun Club or Shooting Range
Active?:	False
Pay Complete:	False
MPCA Region:	Metro
Site Size:	81.900002
Enforcement Lead Agency:	MPCA
Federal Deferral Pilot?:	False
Site Classification A Emergency:	False
Site Classification B O and m:	False
Site Classification C Rd/ra:	False
Site Classification D Ri/fs:	False
Fund Financed:	False
NPL:	False
PLP:	False
Program Interest:	VIC
Natural Resource Damage:	False
Indian Reservation Land?:	False
MPCA-owned Wells At Site?:	False
Created By:	Pjensen
Created Date:	06/07/2011
Last Update Date:	01/20/2015
Federal Facility?:	False
Legal District:	36B
Congressional District:	2
Desc Of UTM Coord Pt:	MPCA Delta database
Utm East:	483611.81300000002
Utm North:	4940888.7649999997
File Location:	Staff Member's Desk
VIC Application GIS:	False
Petroleum Brownfields Prog?:	False

Impact and Response Actions:

Facid:	VP27340
Ecological receptors present:	1
Cleanup Conducted:	1
Public financing:	1
Assurance help:	1
Deed notif Present On Site:	1
Restrictive Covenant Present:	1
GW Pump and Treat Used at site:	1

LAKEVILLE POLICE GUN RANGE (Continued) **S111094140**

Quaternary Perched:	1
Quaternary Water Table:	1
Quaternary Confined:	1
Cretaceous:	1
Plattville:	1
St. peter:	1
Prairie Duchien:	1
Jordan:	1
Ironton/Galesville:	1
Mt Simon Hinckley:	1
Precambrian Undefferentiated:	1
Other/Unknown Aquifier:	1
Date Info Last Updated:	2015-08-18 12:45:00

SIte Event Log:

Date Started:	2011-06-07 00:00:00
Last Update:	2011-06-13 00:00:00
Facid:	VP27340
Event:	1
Additional Information:	None Entered
Record Number:	32721
Date End:	2013-02-07 00:00:00
Last Update:	2013-02-07 00:00:00
Facid:	VP27340
Event:	1
Additional Information:	for IR of lead and arsenic in soil.
Record Number:	35973

Contact Info:

Contaminant Id:	1
Contaminated Media:	1
Date Info Last Updated:	2013-02-07 00:00:00
Contaminant Id:	1
Contaminated Media:	1
Date Info Last Updated:	2013-02-07 00:00:00

Contacts:

Contact Type:	1
Company Name:	MPCA
Contact Address:	520 Lafayette Rd N
Contact Phone:	6517572401
Contact Fax:	6512969707
Contact E-mail:	jennifer.haas@state.mn.us
Contact Information Last Updated:	2011-06-13 00:00:00
Receive Invoice:	F
Staff Id Num:	3257
Contact Type:	1
Company Name:	City of Lakeville
Contact Address:	9237 183rd Street
Contact Phone:	9529854843
Contact Fax:	9529854899
Contact E-mail:	jekornmannn@ci.lakeville.mn.us
Contact Information Last Updated:	2011-06-13 00:00:00

LAKEVILLE POLICE GUN RANGE (Continued) **S111094140**

Receive Invoice:	T
Staff Id Num:	0
Contact Type:	1
Company Name:	Metropolitan Airports Commission
Contact Address:	6040 28th Avenue South
Contact E-mail:	roy.fuhrmann@mspmac.org
Contact Information Last Updated:	2011-06-13 00:00:00
Receive Invoice:	F
Staff Id Num:	0
Contact Type:	1
Company Name:	Foth Infrastructure & Environment, LLC (formerly Foth & Van Dyke)
Contact Address:	Eagle Point II
Contact Address 2:	8550 Hudson Blvd. N., Suite 105
Contact Phone:	6512888550
Contact Fax:	6512888551
Contact E-mail:	kosborne@foth.com
Contact Information Last Updated:	2011-06-13 00:00:00
Receive Invoice:	F
Staff Id Num:	0
Contact Type:	1
Company Name:	Campbell Knutson Law Firm
Contact Address:	1380 Corporate Center Curve
Contact Address 2:	Suite 317
Contact Phone:	6514525000
Contact Fax:	6514525550
Contact E-mail:	rknutson@ck-law.com
Contact Information Last Updated:	2011-06-13 00:00:00
Receive Invoice:	F
Staff Id Num:	0

WIMN:

Name:	LAKEVILLE POLICE GUN RANGE
Address:	SEE LOCATION DESCRIPTION
Address Description:	See location description
City,State,Zip:	FARMINGTON, MN 55024
Status:	Y
Latitude:	44.621924200000002
Longitude:	-93.213822300000004
Item ID:	188249-AISI0000188249
AI ID:	188249
Document ID:	0
Subject Item Type Code:	CON
Subject Item Category Code:	AISI
Subject Item ID:	188249
Subject Item Category Description:	Agency Interest
Subject Item Type Description:	Conventional Site
MPCA Program:	Investigation and Cleanup
Program List:	SR
City, Township or Unorganized code:	664113
City, Township or Unorganized Name:	Eureka Township
Congressional District Code:	2
House District:	58B
Senate District:	58

LAKEVILLE POLICE GUN RANGE (Continued) **S111094140**

USGS 8-digits:	07040001
USGS 8-digits Name:	Mississippi River - Lake Pepin
USGS 10-digits:	0704000102
USGS 12-digits:	070400010201
USGS 12-digits Name:	Headwaters Vermillion River
Location Description:	CSLL: center of site
Collection Method Code:	DM
Method Description:	Digitized - MPCA internal map
Ref Code:	GEN
Ref Description:	General Location
Location Verified Flag:	N
Collection Date:	11/20/2017
Timestamp of Creation:	06/16/2011
User Name of Creator:	DELTA_M_R2
Timestamp of Last Update:	01/09/2019
User Name of Last Update:	vsetter
The Delta Spatial ID:	60387387
Activity:	Multiple Activities
Activity List:	Brownfields, Voluntary Investigation and Cleanup; Site Assessment
MPCA ID:	Multiple IDs
MPCA List:	SA0000225; VP27340
Program List:	Investigation and Cleanup
Site URL:	https://webapp.pca.state.mn.us/wimn/site/188249

WIMN Detail as of Aug 2016:

Legislative District:	36B
Latitude:	44.62192421
Longitude:	-93.21382230
Activity:	Multiple Activities
MPCA ID:	Multiple Activities
Major Watershed:	Mississippi River - Lake Pepin
Coordinate Collection Method:	Digitized - Map Tool
Status:	Active

A13 **UPONOR** **MN NPDES S121940953**
NNE **8215 220TH STREET WEST** **MN TIER 2 N/A**
< 1/8 **LAKEVILLE, MN 55044** **MN WIMN**
0.010 mi.
54 ft. **Site 10 of 12 in cluster A**

Relative:
Higher

Actual:
960 ft.

NPDES:

Name:	UPONOR INC
Address:	8215 220TH ST W
City,State,Zip:	LAKEVILLE, MN 55044
Active:	Active
Activity ID:	MNRNE3F5Z
Activity Sys ID:	245384
Effective Start Date:	04/01/2020
Permit Sys ID:	4299105
No Exposure:	Yes
Permit Type:	No Exposure Exclusion
Sector List:	Y

TIER 2:

Name:	UPONOR
Address:	8215 220TH STREET WEST
City,State,Zip:	LAKEVILLE, MN 55044

UPONOR (Continued) **S121940953**

Year:	2017
Facility Status:	ACTIVE
Facility Phone:	9529974232
NAICS:	326122
Title:	EHS Manager
Latitude/Longitude:	44.633000/-93.234700
Emergency Contact Name1:	Sang Albrecht
Emergency Contact 24hr Phone1:	6126162371
Name:	UPONOR
Address:	8215 220TH STREET WEST
City,State,Zip:	LAKEVILLE, MN 55044
Name:	UPONOR
Address:	8215 220TH STREET WEST
City,State,Zip:	LAKEVILLE, MN 55044
Name:	UPONOR
Address:	8215 220TH STREET WEST
City,State,Zip:	LAKEVILLE, MN 55044
Name:	UPONOR
Address:	8215 220TH STREET WEST
City,State,Zip:	LAKEVILLE, MN 55044
Name:	UPONOR
Address:	8215 220TH STREET WEST
City,State,Zip:	LAKEVILLE, MN 55044
Name:	UPONOR
Address:	8215 220TH STREET WEST
City,State,Zip:	LAKEVILLE, MN 55044
Name:	UPONOR
Address:	8215 220TH STREET WEST
City,State,Zip:	LAKEVILLE, MN 55044
Name:	UPONOR
Address:	8215 220TH STREET WEST
City,State,Zip:	LAKEVILLE, MN 55044
Name:	UPONOR
Address:	8215 220TH STREET WEST
City,State,Zip:	LAKEVILLE, MN 55044
Facility Id:	17585
CAS Number:	167078060
Chemical Name:	Cyasorb UV-3853 Light Stabilizer
Is EHS:	No
Is EHS More than TPQ:	No
Is Containing EHS:	No
Max Daily Amt Code:	7
Avg Daily Amt Code:	7
Storage Container Type:	Steel drum
Storage Pressure Class:	Ambient pressure
Storage Temperature Class:	Ambient temperature
Is Storage Confidential Location:	No
Facility Id:	17585
CAS Number:	9002884
Chemical Name:	Polyethylene
Is EHS:	No
Is EHS More than TPQ:	No
Is Containing EHS:	No
Max Daily Amt Code:	11

UPONOR (Continued) **S121940953**

Avg Daily Amt Code: 9
Storage Container Type: Tote bin
Storage Pressure Class: Ambient pressure
Storage Temperature Class: Ambient temperature
Is Storage Confidential Location: No

Facility Id: 17585
CAS Number: 167078060
Chemical Name: Cyasorb UV-3853 Light Stabilizer
Is EHS: No
Is EHS More than TPQ: No
Is Containing EHS: No
Max Daily Amt Code: 7
Avg Daily Amt Code: 7
Storage Container Type: Steel drum
Storage Pressure Class: Ambient pressure
Storage Temperature Class: Ambient temperature
Is Storage Confidential Location: No

Facility Id: 17585
CAS Number: 2082793
Chemical Name: Irganox 1076 P
Is EHS: No
Is EHS More than TPQ: No
Is Containing EHS: No
Max Daily Amt Code: 6
Avg Daily Amt Code: 6
Storage Container Type: Bag
Storage Pressure Class: Ambient pressure
Storage Temperature Class: Ambient temperature
Is Storage Confidential Location: No

Facility Id: 17585
CAS Number: 2082793
Chemical Name: Irganox 1076 P
Is EHS: No
Is EHS More than TPQ: No
Is Containing EHS: No
Max Daily Amt Code: 6
Avg Daily Amt Code: 6
Storage Container Type: Bag
Storage Pressure Class: Ambient pressure
Storage Temperature Class: Ambient temperature
Is Storage Confidential Location: No

Facility Id: 17585
CAS Number: 2082793
Chemical Name: Irganox 1076 P
Is EHS: No
Is EHS More than TPQ: No
Is Containing EHS: No
Max Daily Amt Code: 6
Avg Daily Amt Code: 6

UPONOR (Continued) **S121940953**

Storage Container Type: Bag
Storage Pressure Class: Ambient pressure
Storage Temperature Class: Ambient temperature
Is Storage Confidential Location: No

Facility Id: 17585
CAS Number: 9002884
Chemical Name: Polyethylene
Is EHS: No
Is EHS More than TPQ: No
Is Containing EHS: No
Max Daily Amt Code: 11
Avg Daily Amt Code: 9
Storage Container Type: Box
Storage Pressure Class: Ambient pressure
Storage Temperature Class: Ambient temperature
Is Storage Confidential Location: No

Facility Id: 17585
CAS Number: 9002884
Chemical Name: Polyethylene
Is EHS: No
Is EHS More than TPQ: No
Is Containing EHS: No
Max Daily Amt Code: 11
Avg Daily Amt Code: 9
Storage Container Type: Box
Storage Pressure Class: Ambient pressure
Storage Temperature Class: Ambient temperature
Is Storage Confidential Location: No

Facility Id: 17585
CAS Number: 9002884
Chemical Name: Polyethylene
Is EHS: No
Is EHS More than TPQ: No
Is Containing EHS: No
Max Daily Amt Code: 11
Avg Daily Amt Code: 9
Storage Container Type: Box
Storage Pressure Class: Ambient pressure
Storage Temperature Class: Ambient temperature
Is Storage Confidential Location: No

Facility Id: 17585
CAS Number: 9002884
Chemical Name: Polyethylene
Is EHS: No
Is EHS More than TPQ: No
Is Containing EHS: No
Max Daily Amt Code: 11
Avg Daily Amt Code: 9
Storage Container Type: Rail car

UPONOR (Continued) **S121940953**

Storage Pressure Class:	Ambient pressure
Storage Temperature Class:	Ambient temperature
Is Storage Confidential Location:	No

Click this hyperlink while viewing on your computer to access
66 additional MN_TIER2: record(s) in the EDR Site Report.

WIMN:

Name:	UPONOR INC
Address:	8215 220TH ST W
Address Description:	8215 220th St W
City,State,Zip:	LAKEVILLE, MN 55044
Status:	Y
Latitude:	44.611781919999999
Longitude:	-93.331073959999998
Item ID:	245384-AISI0000245384
AI ID:	245384
Document ID:	0
Subject Item Type Code:	CON
Subject Item Category Code:	AISI
Subject Item ID:	245384
Subject Item Category Description:	Agency Interest
Subject Item Type Description:	Conventional Site
MPCA Program:	Stormwater
Program List:	ST
City, Township or Unorganized code:	665104
City, Township or Unorganized Name:	New Market Township
Congressional District Code:	2
House District:	20A
Senate District:	20
USGS 8-digits:	07040001
USGS 8-digits Name:	Mississippi River - Lake Pepin
USGS 10-digits:	0704000102
USGS 12-digits:	070400010201
USGS 12-digits Name:	Headwaters Vermillion River
Collection Method Code:	Z1
Method Description:	Zip Code Centroid
Ref Code:	GEN
Ref Description:	General Location
Location Verified Flag:	N
Collection Date:	10/29/2020
Timestamp of Creation:	10/29/2020
User Name of Creator:	ceidem
Timestamp of Last Update:	10/29/2020
User Name of Last Update:	geo_nc
Activity:	Industrial Stormwater
Activity List:	Industrial Stormwater
MPCA ID:	MNRNE3F5Z
MPCA List:	MNRNE3F5Z
Program List:	Stormwater
Site URL:	https://webapp.pca.state.mn.us/wimn/site/245384

B14 **MENASHA PACKAGING - LAKEVILLE CONTAINER** **MN UST** **U003851140**
ESE **8085 220TH ST W** **MN AST** **N/A**
< 1/8 **LAKEVILLE, MN 55044** **MN NPDES**
0.017 mi.
89 ft. **Site 2 of 12 in cluster B**

Relative:
Lower

Actual:
950 ft.

UST:

Name:	MENASHA PACKAGING - LAKEVILLE CONTAINER
Address:	8085 220TH ST W
City,State,Zip:	LAKEVILLE, MN 55044-7245
Item Compart ID:	1312-EQUI0000000001-1
AI ID:	1312
Tank Site ID:	TS0001250
Item ID:	1312-EQUI0000000001
SI Type:	Underground Storage Tank System
SI Design:	1
SI Description:	20,000 gal/Fuel Oil/Removed
Compartment Number:	1
Substance:	Fuel Oil
Wall Type:	Single
Overfill Prevention System:	UST Not needed
Install Date:	1973-08-01 00:00:00
Material:	Bare/Paint/Asph Coat Steel
Status Change Date:	1989-07-11 00:00:00
Tank Status:	Removed
Capacity Gallons:	20000
Longitude:	-93.22991265
Latitude:	44.63077548
Coord Collection Method:	Address Matching House Number
Owner:	Menasha Packaging Company, LLC
Owner Address:	1645 Bergstrom Rd
Owner City:	Neenah
Owner State:	WI
Owner Zip:	549569701
Tanks URL:	https://webapp.pca.state.mn.us/tank-leak/sites/TS/TS0001250

UST Prior to 08/2016:

Envid:	U003851140
Program Interest Id:	190788
Address Id:	2388
MPCA Tank Number:	001
Above/Under Ground:	2
Piping Cathodic Protection:	3
Tank Cathodic Protection:	5
Substance:	13
Client Tank Number:	001
Piping Material:	1
Tank Material:	1
Tank Dispenser Code:	2
Tank Status Code:	5
Tank Capacity:	20000
Tank Registration Date:	11/13/1986 00:00:00
Heating Product Flag:	Y
Date Added:	10/10/1999 10:57:01
Date Last Updated:	01/07/2013 10:35:46
Staff Id Who Did The Last Update:	RSUCHAN
In Compliance:	Y
Tank Dual Use:	N
Preferred ID:	1250

MENASHA PACKAGING - LAKEVILLE CONTAINER (Continued) **U003851140**

Lat/Long:

Staff Id Who Did The Last Update:	JBRANDO
Program Id:	190788
Latlong ID:	0
TMSP Added:	01/22/2013 14:03:14
Date Last Updated:	01/22/2013 14:03:14
Latitude Degree:	44
Latitude Minute:	37
Latitude Second:	49.75
Longitude Degree:	-93
Longitude Minute:	13
Longitude Second:	28.49
Staff Id Who Did The Last Update:	MAPT_NC
Program Id:	190788
Latlong ID:	4645
Collection Date:	03/12/2010 09:19:13
LatLong Description:	Site along road used for address match
TMSP Added:	05/18/2000 19:33:37
Date Last Updated:	03/12/2010 11:35:19
Coord Source Type:	U

Tabsite:

Facility Code:	19
Staff Id Who Did The Last Update:	SYS
Program Interest Id:	190788
Above Or Underground:	1
Indian Reservation:	1
UST Registration Date:	11/13/1986 00:00:00
Date Added:	07/23/1992 19:11:05
Date Last Updated:	05/23/2003 09:21:05
Vapor Recovery Installed:	1
Vapor Notify Required:	1

Tank A:

Staff Id Who Did The Last Update:	TANKS
MPCA Tank Number:	001
Above Or Underground:	1
Tank Action ID:	262812
Contractor Number:	31
Tank Action:	1
Action Date:	07/11/1989 00:00:00
Action Date Unknown:	1
Lab Flag:	N
Date Added:	05/05/2000 08:31:20
Date Last Updated:	05/04/2002 07:44:13
Staff Id Who Did The Last Update:	TANKS
MPCA Tank Number:	001
Above Or Underground:	1
Tank Action ID:	309791
Tank Action:	1
Action Date:	08/01/1973 00:00:00
Action Date Unknown:	1
Date Added:	05/05/2000 08:31:20
Date Last Updated:	05/04/2002 07:44:13

MENASHA PACKAGING - LAKEVILLE CONTAINER (Continued) **U003851140**

Staff Id Who Did The Last Update:	TANKS
MPCA Tank Number:	1001
Above Or Underground:	1
Tank Action ID:	329305
Tank Action:	1
Action Date:	02/01/1998 00:00:00
Action Date Unknown:	1
Date Added:	05/05/2000 08:31:20
Date Last Updated:	05/04/2002 07:44:13

Tank C:

MPCA Tank Number:	001
Above Or Underground:	1
Compartment Number:	1
Tank Stored Product Code:	13
Tank Stored Product Desc:	FUEL OIL
Compartment Cap:	20000
Heating:	1
Date Added:	10/10/1999 10:58:27
Date Last Updated:	05/04/2002 07:44:13

MPCA Tank Number:	1001
Above Or Underground:	1
Compartment Number:	1
Tank Stored Product Code:	24
Tank Stored Product Desc:	WASTE OIL
Compartment Cap:	165
Heating:	1
Date Added:	10/10/1999 10:58:48
Date Last Updated:	05/04/2002 07:44:13

AST:

Name:	MENASHA PACKAGING - LAKEVILLE CONTAINER
Address:	8085 220TH ST W
City,State,Zip:	LAKEVILLE, MN 55044-7245
AI ID:	1312
Tank Site ID:	TS0001250
Item ID:	1312-EQUI0000000002
SI Type:	Aboveground Storage Tank
Si Design:	1001
SI Description:	165 gal/Used Oil/Active
Substance:	Used Oil
Compartment Number:	1
Wall Type:	Single
Overfill Prevention System:	AST None
Install Date:	1998-02-01 00:00:00
Status Change Date:	1999-07-29 00:00:00
Material:	Plastic (PVC, Flexible Plastic, etc.)
Tank Status:	Active
Capacity Gallon:	165
Longitude:	-93.22991265
Latitude:	44.63077548
Coord Collection Method:	Address Matching House Number
Owner Name:	Menasha Packaging Company, LLC
Owner Address:	1645 Bergstrom Rd

MENASHA PACKAGING - LAKEVILLE CONTAINER (Continued) **U003851140**

Owner City:	Neenah
Owner State:	WI
Owner Zip:	549569701
Tanks URL:	https://webapp.pca.state.mn.us/tank-leak/sites/TS/TS0001250

AST Prior to 08/2016:

Program Interest ID:	190788
Address ID:	2388
MPCA Tank Number:	1001
Above/Under Ground:	1
Substance:	24
Client Tank Number:	1001
AST Base Material:	2
Piping Material:	0
Piping Material Desc:	NONE
Tank Material:	12
Tank Status Code:	3
Tank Capacity:	165
Tank Registration Date:	07/29/1999 00:00:00
Date Added:	10/10/1999 10:57:37
Date Last Updated:	01/07/2013 10:35:46
Staff Id Who Did The Last Update:	RSUCHAN
In Compliance:	Y
Tank Dual Use:	N
Preferred ID:	1250

Lat/Long:

Staff Id Who Did The Last Update:	JBRANDO
Program Id:	190788
Latlong ID:	0
TMSP Added:	01/22/2013 14:03:14
Date Last Updated:	01/22/2013 14:03:14
Latitude Degree:	44
Latitude Minute:	37
Latitude Second:	49.75
Longitude Degree:	-93
Longitude Minute:	13
Longitude Second:	28.49
Staff Id Who Did The Last Update:	MAPT_NC
Program Id:	190788
Latlong ID:	4645
Collection Date:	03/12/2010 09:19:13
LatLong Description:	Site along road used for address match
TMSP Added:	05/18/2000 19:33:37
Date Last Updated:	03/12/2010 11:35:19
Coord Source Type:	U

Tabsite:

Facility Code:	19
Staff Id Who Did The Last Update:	SYS
Program Interest Id:	190788
Above Or Underground:	1
Indian Reservation:	1
UST Registration Date:	11/13/1986 00:00:00
Date Added:	07/23/1992 19:11:05
Date Last Updated:	05/23/2003 09:21:05

MENASHA PACKAGING - LAKEVILLE CONTAINER (Continued) **U003851140**

Vapor Recovery Installed: 1
Vapor Notify Required: 1

Tank A:
Staff Id Who Did The Last Update: TANKS
MPCA Tank Number: 001
Above Or Underground: 1
Tank Action ID: 262812
Contractor Number: 31
Tank Action: 1
Action Date: 07/11/1989 00:00:00
Action Date Unknown: 1
Lab Flag: N
Date Added: 05/05/2000 08:31:20
Date Last Updated: 05/04/2002 07:44:13

Staff Id Who Did The Last Update: TANKS
MPCA Tank Number: 001
Above Or Underground: 1
Tank Action ID: 309791
Tank Action: 1
Action Date: 08/01/1973 00:00:00
Action Date Unknown: 1
Date Added: 05/05/2000 08:31:20
Date Last Updated: 05/04/2002 07:44:13

Staff Id Who Did The Last Update: TANKS
MPCA Tank Number: 1001
Above Or Underground: 1
Tank Action ID: 329305
Tank Action: 1
Action Date: 02/01/1998 00:00:00
Action Date Unknown: 1
Date Added: 05/05/2000 08:31:20
Date Last Updated: 05/04/2002 07:44:13

Tank C:
MPCA Tank Number: 001
Above Or Underground: 1
Compartment Number: 1
Tank Stored Product Code: 13
Tank Stored Product Desc: FUEL OIL
Compartment Cap: 20000
Heating: 1
Date Added: 10/10/1999 10:58:27
Date Last Updated: 05/04/2002 07:44:13

MPCA Tank Number: 1001
Above Or Underground: 1
Compartment Number: 1
Tank Stored Product Code: 24
Tank Stored Product Desc: WASTE OIL
Compartment Cap: 165
Heating: 1
Date Added: 10/10/1999 10:58:48
Date Last Updated: 05/04/2002 07:44:13

MENASHA PACKAGING - LAKEVILLE CONTAINER (Continued) **U003851140**

NPDES:

Name:	MENASHA ADDITION
Address:	8085 220TH STREET WEST
City,State,Zip:	LAKEVILLE, MN 55044
Active:	N
Activity ID:	C00038287
Activity Sys ID:	131238287
Activity Type:	Coverage Termination
Activity Type Code:	56
Effective Start Date:	06/12/2014
End Date:	06/11/2015
Latitude Degree:	44.6318
Longitude Degree:	-93.2295
New Imp Area:	6.1
Old Imp Area:	4.3
Owner Name:	Menasha Packaging Company, LLC
Owner Organization Type:	Private (Non-Government)
Permit Sys ID:	1923865
Project Name:	Menasha Addition
Project Size:	6.5
Termination Date:	10/01/2015
Contractor Name:	APPRO Development Inc

Name:	MENASHA PACKAGING - LAKEVILLE CONTAINER
Address:	8085 220TH ST W
City,State,Zip:	LAKEVILLE, MN 55044
Active:	Inactive
Activity ID:	MNRNE3B6Y
Activity Sys ID:	1312
Effective Start Date:	04/05/2015
Latitude Degree:	44.6304881
Longitude Degree:	-93.2245812
Location Description:	Site along road used for address match
Owner Name:	Menasha Packaging - Lakeville Container
Permit Sys ID:	134305
Acres:	0
Activity Description:	Manufacture of Corrugated Packaging
No Exposure:	Yes
Permit Type:	No Exposure Exclusion
Sector List:	B

Name:	MENASHA PACKAGING - LAKEVILLE CONTAINER
Address:	8085 220TH ST W
City,State,Zip:	LAKEVILLE, MN 55044
Active:	Inactive
Activity ID:	MNR0534Y2
Activity Sys ID:	1312
Effective Start Date:	08/05/2010
Latitude Degree:	44.6304881
Longitude Degree:	-93.2245812
Location Description:	Site along road used for address match
Owner Name:	Menasha Packaging - Lakeville Container
Permit Sys ID:	101289
Acres:	19
Activity Description:	Manufacture Corrugated Packaging
No Exposure:	No
One Mile:	Yes

MENASHA PACKAGING - LAKEVILLE CONTAINER (Continued) **U003851140**

Permit Type: Industrial Stormwater Permit
Sector List: B

B15 **MENASHA PACKAGING - LAKEVILLE CONTAINER** **MN WIMN** **S107734856**
ESE **8085 220TH ST W** **N/A**
< 1/8 **LAKEVILLE, MN 55044**
0.017 mi.
89 ft. **Site 3 of 12 in cluster B**

Relative: **Lower**
Actual: **950 ft.**

WIMN:

Name:	MENASHA PACKAGING - LAKEVILLE CONTAINER
Address:	8085 220TH ST W
Address Description:	8085 220th St W
City,State,Zip:	LAKEVILLE, MN 55044-7245
Status:	Y
Latitude:	44.631799999999998
Longitude:	-93.229500000000002
Item ID:	1312-AISI0000001312
AI ID:	1312
Document ID:	0
Subject Item Type Code:	CON
Subject Item Category Code:	AISI
Subject Item ID:	1312
Subject Item Category Description:	Agency Interest
Subject Item Type Description:	Conventional Site
MPCA Program:	Multiple Programs
Program List:	AQ; HW; ST; TL
City, Township or Unorganized code:	239561
City, Township or Unorganized Name:	Lakeville
Congressional District Code:	2
House District:	58A
Senate District:	58
USGS 8-digits:	07040001
USGS 8-digits Name:	Mississippi River - Lake Pepin
USGS 10-digits:	0704000102
USGS 12-digits:	070400010202
USGS 12-digits Name:	South Creek
Township, Range, Direction, Section QQ:	11420233dc
PLS Township:	114
Range:	20
Range Direction:	W
Section:	33
Quarters:	dc
Collection Method Code:	DW
Method Description:	Digitized - Web Map Google / Yahoo / Microsoft
Ref Code:	GEN
Ref Description:	General Location
Location Verified Flag:	N
Collection Date:	03/12/2019
Timestamp of Creation:	06/11/1996
User Name of Creator:	DELTA_M_R1
Timestamp of Last Update:	03/12/2019
User Name of Last Update:	geo_nc
The Delta Spatial ID:	2329
Activity:	Multiple Activities
Activity List:	Aboveground Tanks; Air Quality; Construction Stormwater; Hazardous Waste, Very small quantity generator; Industrial Stormwater; Underground Tanks

MENASHA PACKAGING - LAKEVILLE CONTAINER (Continued) **S107734856**

MPCA ID:	Multiple IDs
MPCA List:	03700213; C00038287; MND050723782; MNR0534Y2; MNRNE3B6Y; TS0001250
Program List:	Air Quality; Hazardous Waste; Stormwater; Tanks
Classification:	Corrugated and Solid Fiber Box Manufacturing
Site URL:	https://webapp.pca.state.mn.us/wimn/site/1312

WIMN Detail as of Aug 2016:

Legislative District:	58A
Latitude:	44.63076738
Longitude:	-93.22989753
Activity:	Multiple Activities
MPCA ID:	Multiple Activities
Major Watershed:	Mississippi River - Lake Pepin
Coordinate Collection Method:	Address Matching House Number
Status:	Active

B16 **MENASHA PACKAGING - LAKEVILLE CONTAINER** **MN AIRS S107729978**
ESE **8085 220TH ST W** **MN MANIFEST N/A**
< 1/8 **LAKEVILLE, MN 55044** **MN TIER 2**
0.017 mi.
89 ft. **Site 4 of 12 in cluster B**

Relative: **Lower**

Actual: **950 ft.**

MN AIRS:

Name:	MENASHA PACKAGING - LAKEVILLE CONTAINER
Address:	8085 220TH ST W
City,State,Zip:	LAKEVILLE, MN 55044
Facility ID:	03700213
File Number:	2897
Mail Address:	8085 220th St W
Mail City,St,Zip:	Lakeville, MN 55044
Contact Name:	Mr. Shane Menefee
Contact Phone:	(952) 469-8707
Contact Fax:	(952) 469-6710
Latitude:	44.631799999999998
Longitude:	-93.229500000000002
SIC Code:	2653
NAICS:	322211
Permip Program Type:	Registration
Action ID:	1
Effective Start:	04/21/1995
REG PMT Option:	D
Emissions Year:	2014
Industry Type:	Pulp & Paper
Pollutant:	Carbon Monoxide
Emissions (lb):	6204
Emissions (tons):	3.1

Name:	MENASHA PACKAGING - LAKEVILLE CONTAINER
Address:	8085 220TH ST W
City,State,Zip:	LAKEVILLE, MN 55044
Facility ID:	03700213
File Number:	2897
Mail Address:	8085 220th St W P1200LKMNR
Mail City,St,Zip:	Lakeville, MN 55044
Contact Name:	Timothy Donnelly
Contact Phone:	(952) 469-7841
Latitude:	44.631799999999998

MENASHA PACKAGING - LAKEVILLE CONTAINER (Continued) **S107729978**

Longitude:	-93.229500000000002
NAICS:	322211
Permip Program Type:	D
Emissions Year:	2015
Industry Type:	Pulp & Paper
Pollutant:	PM Primary
Emissions (lb):	31859
Emissions (tons):	15.93
Name:	MENASHA PACKAGING - LAKEVILLE CONTAINER
Address:	8085 220TH ST W
City,State,Zip:	LAKEVILLE, MN 55044
Facility ID:	03700213
Latitude:	44.631799999999998
Longitude:	-93.229500000000002
NAICS:	322211
Emissions Year:	2016
Industry Type:	Pulp & Paper
Pollutant:	PM Primary
Emissions (lb):	33955.36
Emissions (tons):	16.98
Name:	MENASHA PACKAGING - LAKEVILLE CONTAINER
Address:	8085 220TH ST W
City,State,Zip:	LAKEVILLE, MN 55044
Facility ID:	03700213
Latitude:	44.631799999999998
Longitude:	-93.229500000000002
NAICS:	322211
Emissions Year:	2016
Industry Type:	Pulp & Paper
Pollutant:	PM10 Primary
Emissions (lb):	975.36
Emissions (tons):	0.49
Name:	MENASHA PACKAGING - LAKEVILLE CONTAINER
Address:	8085 220TH ST W
City,State,Zip:	LAKEVILLE, MN 55044
Facility ID:	03700213
Latitude:	44.631799999999998
Longitude:	-93.229500000000002
NAICS:	322211
Emissions Year:	2016
Industry Type:	Pulp & Paper
Pollutant:	Sulfur Dioxide
Emissions (lb):	40.8
Emissions (tons):	0.02
Name:	MENASHA PACKAGING - LAKEVILLE CONTAINER
Address:	8085 220TH ST W
City,State,Zip:	LAKEVILLE, MN 55044
Facility ID:	03700213
Latitude:	44.631799999999998
Longitude:	-93.229500000000002
NAICS:	322211
Emissions Year:	2019
Industry Type:	Pulp & Paper

MENASHA PACKAGING - LAKEVILLE CONTAINER (Continued) **S107729978**

Pollutant:	Volatile Organic Compounds
Emissions (lb):	58541.6
Emissions (tons):	29.2708
Name:	MENASHA PACKAGING - LAKEVILLE CONTAINER
Address:	8085 220TH ST W
City,State,Zip:	LAKEVILLE, MN 55044
Facility ID:	03700213
Latitude:	44.631799999999998
Longitude:	-93.229500000000002
NAICS:	322211
Emissions Year:	2019
Industry Type:	Pulp & Paper
Pollutant:	PM2.5 Primary
Emissions (lb):	101.83
Emissions (tons):	0.050915
Name:	MENASHA PACKAGING - LAKEVILLE CONTAINER
Address:	8085 220TH ST W
City,State,Zip:	LAKEVILLE, MN 55044
Facility ID:	03700213
Latitude:	44.631799999999998
Longitude:	-93.229500000000002
NAICS:	322211
Emissions Year:	2019
Industry Type:	Pulp & Paper
Pollutant:	PM Primary
Emissions (lb):	33149.64
Emissions (tons):	16.57482
Name:	MENASHA PACKAGING - LAKEVILLE CONTAINER
Address:	8085 220TH ST W
City,State,Zip:	LAKEVILLE, MN 55044
Facility ID:	03700213
Latitude:	44.631799999999998
Longitude:	-93.229500000000002
NAICS:	322211
Emissions Year:	2019
Industry Type:	Pulp & Paper
Pollutant:	PM10 Primary
Emissions (lb):	109.64
Emissions (tons):	0.05482
Name:	MENASHA PACKAGING - LAKEVILLE CONTAINER
Address:	8085 220TH ST W
City,State,Zip:	LAKEVILLE, MN 55044
Facility ID:	03700213
Latitude:	44.631799999999998
Longitude:	-93.229500000000002
NAICS:	322211
Emissions Year:	2019
Industry Type:	Pulp & Paper
Pollutant:	CO2-equivalent
Emissions (lb):	7009456.064
Emissions (tons):	3504.728032
Name:	MENASHA PACKAGING - LAKEVILLE CONTAINER

MENASHA PACKAGING - LAKEVILLE CONTAINER (Continued) **S107729978**

Address:	8085 220TH ST W
City,State,Zip:	LAKEVILLE, MN 55044
Facility ID:	03700213
Latitude:	44.631799999999998
Longitude:	-93.229500000000002
NAICS:	322211
Emissions Year:	2006
Industry Type:	Pulp & Paper
Pollutant:	Carbon Monoxide
Emissions (lb):	200
Emissions (tons):	0.1

Name:	MENASHA PACKAGING - LAKEVILLE CONTAINER
Address:	8085 220TH ST W
City,State,Zip:	LAKEVILLE, MN 55044
Facility ID:	03700213
Latitude:	44.631799999999998
Longitude:	-93.229500000000002
NAICS:	322211
Emissions Year:	2006
Industry Type:	Pulp & Paper
Pollutant:	Nitrogen Oxides
Emissions (lb):	8080
Emissions (tons):	4.04

Name:	MENASHA PACKAGING - LAKEVILLE CONTAINER
Address:	8085 220TH ST W
City,State,Zip:	LAKEVILLE, MN 55044
Facility ID:	03700213
Latitude:	44.631799999999998
Longitude:	-93.229500000000002
NAICS:	322211
Emissions Year:	2006
Industry Type:	Pulp & Paper
Pollutant:	PM Primary
Emissions (lb):	800
Emissions (tons):	0.4

Name:	MENASHA PACKAGING - LAKEVILLE CONTAINER
Address:	8085 220TH ST W
City,State,Zip:	LAKEVILLE, MN 55044
Facility ID:	03700213
Latitude:	44.631799999999998
Longitude:	-93.229500000000002
NAICS:	322211
Emissions Year:	2006
Industry Type:	Pulp & Paper
Pollutant:	PM10 Primary
Emissions (lb):	800
Emissions (tons):	0.4

Name:	MENASHA PACKAGING - LAKEVILLE CONTAINER
Address:	8085 220TH ST W
City,State,Zip:	LAKEVILLE, MN 55044
Facility ID:	03700213
Latitude:	44.631799999999998
Longitude:	-93.229500000000002

MENASHA PACKAGING - LAKEVILLE CONTAINER (Continued) **S107729978**

NAICS:	322211
Emissions Year:	2006
Industry Type:	Pulp & Paper
Pollutant:	Sulfur Dioxide
Emissions (lb):	0
Emissions (tons):	0
Name:	MENASHA PACKAGING - LAKEVILLE CONTAINER
Address:	8085 220TH ST W
City,State,Zip:	LAKEVILLE, MN 55044
Facility ID:	03700213
Latitude:	44.631799999999998
Longitude:	-93.229500000000002
NAICS:	322211
Emissions Year:	2006
Industry Type:	Pulp & Paper
Pollutant:	Volatile Organic Compounds
Emissions (lb):	12420
Emissions (tons):	6.21
Name:	MENASHA PACKAGING - LAKEVILLE CONTAINER
Address:	8085 220TH ST W
City,State,Zip:	LAKEVILLE, MN 55044
Facility ID:	03700213
Latitude:	44.631799999999998
Longitude:	-93.229500000000002
NAICS:	322211
Emissions Year:	2006
Industry Type:	Pulp & Paper
Pollutant:	Lead
Emissions (lb):	0
Emissions (tons):	0
Name:	MENASHA PACKAGING - LAKEVILLE CONTAINER
Address:	8085 220TH ST W
City,State,Zip:	LAKEVILLE, MN 55044
Facility ID:	03700213
File Number:	2897
Mail Address:	8085 220th St W
Mail City,St,Zip:	Lakeville, MN 55044
Contact Name:	Mr. Shane Menefee
Contact Phone:	(952) 469-8707
Contact Fax:	(952) 469-6710
Latitude:	44.631799999999998
Longitude:	-93.229500000000002
SIC Code:	2653
NAICS:	322211
Permip Program Type:	Registration
Action ID:	1
Effective Start:	04/21/1995
REG PMT Option:	D
Emissions Year:	2007
Industry Type:	Pulp & Paper
Pollutant:	Lead
Emissions (lb):	0
Emissions (tons):	0

MENASHA PACKAGING - LAKEVILLE CONTAINER (Continued) **S107729978**

Name:	MENASHA PACKAGING - LAKEVILLE CONTAINER
Address:	8085 220TH ST W
City,State,Zip:	LAKEVILLE, MN 55044
Facility ID:	03700213
File Number:	2897
Mail Address:	8085 220th St W
Mail City,St,Zip:	Lakeville, MN 55044
Contact Name:	Mr. Shane Menefee
Contact Phone:	(952) 469-8707
Contact Fax:	(952) 469-6710
Latitude:	44.631799999999998
Longitude:	-93.229500000000002
SIC Code:	2653
NAICS:	322211
Permip Program Type:	Registration
Action ID:	1
Effective Start:	04/21/1995
REG PMT Option:	D
Emissions Year:	2007
Industry Type:	Pulp & Paper
Pollutant:	Carbon Monoxide
Emissions (lb):	220
Emissions (tons):	0.11

Name:	MENASHA PACKAGING - LAKEVILLE CONTAINER
Address:	8085 220TH ST W
City,State,Zip:	LAKEVILLE, MN 55044
Facility ID:	03700213
File Number:	2897
Mail Address:	8085 220th St W
Mail City,St,Zip:	Lakeville, MN 55044
Contact Name:	Mr. Shane Menefee
Contact Phone:	(952) 469-8707
Contact Fax:	(952) 469-6710
Latitude:	44.631799999999998
Longitude:	-93.229500000000002
SIC Code:	2653
NAICS:	322211
Permip Program Type:	Registration
Action ID:	1
Effective Start:	04/21/1995
REG PMT Option:	D
Emissions Year:	2007
Industry Type:	Pulp & Paper
Pollutant:	Nitrogen Oxides
Emissions (lb):	8560
Emissions (tons):	4.28

Name:	MENASHA PACKAGING - LAKEVILLE CONTAINER
Address:	8085 220TH ST W
City,State,Zip:	LAKEVILLE, MN 55044
Facility ID:	03700213
File Number:	2897
Mail Address:	8085 220th St W
Mail City,St,Zip:	Lakeville, MN 55044
Contact Name:	Mr. Shane Menefee
Contact Phone:	(952) 469-8707

MENASHA PACKAGING - LAKEVILLE CONTAINER (Continued) **S107729978**

Contact Fax:	(952) 469-6710
Latitude:	44.631799999999998
Longitude:	-93.229500000000002
SIC Code:	2653
NAICS:	322211
Permip Program Type:	Registration
Action ID:	1
Effective Start:	04/21/1995
REG PMT Option:	D
Emissions Year:	2007
Industry Type:	Pulp & Paper
Pollutant:	PM Primary
Emissions (lb):	840
Emissions (tons):	0.42

Name:	MENASHA PACKAGING - LAKEVILLE CONTAINER
Address:	8085 220TH ST W
City,State,Zip:	LAKEVILLE, MN 55044
Facility ID:	03700213
File Number:	2897
Mail Address:	8085 220th St W
Mail City,St,Zip:	Lakeville, MN 55044
Contact Name:	Mr. Shane Menefee
Contact Phone:	(952) 469-8707
Contact Fax:	(952) 469-6710
Latitude:	44.631799999999998
Longitude:	-93.229500000000002
SIC Code:	2653
NAICS:	322211
Permip Program Type:	Registration
Action ID:	1
Effective Start:	04/21/1995
REG PMT Option:	D
Emissions Year:	2007
Industry Type:	Pulp & Paper
Pollutant:	PM10 Primary
Emissions (lb):	840
Emissions (tons):	0.42

Name:	MENASHA PACKAGING - LAKEVILLE CONTAINER
Address:	8085 220TH ST W
City,State,Zip:	LAKEVILLE, MN 55044
Facility ID:	03700213
File Number:	2897
Mail Address:	8085 220th St W
Mail City,St,Zip:	Lakeville, MN 55044
Contact Name:	Mr. Shane Menefee
Contact Phone:	(952) 469-8707
Contact Fax:	(952) 469-6710
Latitude:	44.631799999999998
Longitude:	-93.229500000000002
SIC Code:	2653
NAICS:	322211
Permip Program Type:	Registration
Action ID:	1
Effective Start:	04/21/1995
REG PMT Option:	D

MENASHA PACKAGING - LAKEVILLE CONTAINER (Continued) **S107729978**

Emissions Year:	2007
Industry Type:	Pulp & Paper
Pollutant:	Volatile Organic Compounds
Emissions (lb):	15320
Emissions (tons):	7.66
Name:	MENASHA PACKAGING - LAKEVILLE CONTAINER
Address:	8085 220TH ST W
City,State,Zip:	LAKEVILLE, MN 55044
Facility ID:	03700213
File Number:	2897
Mail Address:	8085 220th St W
Mail City,St,Zip:	Lakeville, MN 55044
Contact Name:	Mr. Shane Menefee
Contact Phone:	(952) 469-8707
Contact Fax:	(952) 469-6710
Latitude:	44.631799999999998
Longitude:	-93.229500000000002
SIC Code:	2653
NAICS:	322211
Permip Program Type:	Registration
Action ID:	1
Effective Start:	04/21/1995
REG PMT Option:	D
Emissions Year:	2007
Industry Type:	Pulp & Paper
Pollutant:	Sulfur Dioxide
Emissions (lb):	0
Emissions (tons):	0
Name:	MENASHA PACKAGING - LAKEVILLE CONTAINER
Address:	8085 220TH ST W
City,State,Zip:	LAKEVILLE, MN 55044
Facility ID:	03700213
File Number:	2897
Mail Address:	8085 220th St W
Mail City,St,Zip:	Lakeville, MN 55044
Contact Name:	Mr. Shane Menefee
Contact Phone:	(952) 469-8707
Contact Fax:	(952) 469-6710
Latitude:	44.631799999999998
Longitude:	-93.229500000000002
SIC Code:	2653
NAICS:	322211
Permip Program Type:	Registration
Action ID:	1
Effective Start:	04/21/1995
REG PMT Option:	D
Emissions Year:	2008
Industry Type:	Pulp & Paper
Pollutant:	Acenaphthene
Emissions (lb):	0
Emissions (tons):	0
Name:	MENASHA PACKAGING - LAKEVILLE CONTAINER
Address:	8085 220TH ST W
City,State,Zip:	LAKEVILLE, MN 55044

MENASHA PACKAGING - LAKEVILLE CONTAINER (Continued) **S107729978**

Facility ID:	03700213
File Number:	2897
Mail Address:	8085 220th St W
Mail City,St,Zip:	Lakeville, MN 55044
Contact Name:	Mr. Shane Menefee
Contact Phone:	(952) 469-8707
Contact Fax:	(952) 469-6710
Latitude:	44.631799999999998
Longitude:	-93.229500000000002
SIC Code:	2653
NAICS:	322211
Permip Program Type:	Registration
Action ID:	1
Effective Start:	04/21/1995
REG PMT Option:	D
Emissions Year:	2008
Industry Type:	Pulp & Paper
Pollutant:	Acenaphthylene
Emissions (lb):	0
Emissions (tons):	0

Name:	MENASHA PACKAGING - LAKEVILLE CONTAINER
Address:	8085 220TH ST W
City,State,Zip:	LAKEVILLE, MN 55044
Facility ID:	03700213
File Number:	2897
Mail Address:	8085 220th St W
Mail City,St,Zip:	Lakeville, MN 55044
Contact Name:	Mr. Shane Menefee
Contact Phone:	(952) 469-8707
Contact Fax:	(952) 469-6710
Latitude:	44.631799999999998
Longitude:	-93.229500000000002
SIC Code:	2653
NAICS:	322211
Permip Program Type:	Registration
Action ID:	1
Effective Start:	04/21/1995
REG PMT Option:	D
Emissions Year:	2008
Industry Type:	Pulp & Paper
Pollutant:	Acetaldehyde
Emissions (lb):	0
Emissions (tons):	0

Name:	MENASHA PACKAGING - LAKEVILLE CONTAINER
Address:	8085 220TH ST W
City,State,Zip:	LAKEVILLE, MN 55044
Facility ID:	03700213
File Number:	2897
Mail Address:	8085 220th St W
Mail City,St,Zip:	Lakeville, MN 55044
Contact Name:	Mr. Shane Menefee
Contact Phone:	(952) 469-8707
Contact Fax:	(952) 469-6710
Latitude:	44.631799999999998
Longitude:	-93.229500000000002

MENASHA PACKAGING - LAKEVILLE CONTAINER (Continued) **S107729978**

SIC Code:	2653
NAICS:	322211
Permip Program Type:	Registration
Action ID:	1
Effective Start:	04/21/1995
REG PMT Option:	D
Emissions Year:	2008
Industry Type:	Pulp & Paper
Pollutant:	Selenium
Emissions (lb):	0
Emissions (tons):	0

Name:	MENASHA PACKAGING - LAKEVILLE CONTAINER
Address:	8085 220TH ST W
City,State,Zip:	LAKEVILLE, MN 55044
Facility ID:	03700213
File Number:	2897
Mail Address:	8085 220th St W
Mail City,St,Zip:	Lakeville, MN 55044
Contact Name:	Mr. Shane Menefee
Contact Phone:	(952) 469-8707
Contact Fax:	(952) 469-6710
Latitude:	44.631799999999998
Longitude:	-93.229500000000002
SIC Code:	2653
NAICS:	322211
Permip Program Type:	Registration
Action ID:	1
Effective Start:	04/21/1995
REG PMT Option:	D
Emissions Year:	2008
Industry Type:	Pulp & Paper
Pollutant:	Acrylic Acid
Emissions (lb):	24.96
Emissions (tons):	0.01

Name:	MENASHA PACKAGING - LAKEVILLE CONTAINER
Address:	8085 220TH ST W
City,State,Zip:	LAKEVILLE, MN 55044
Facility ID:	03700213
File Number:	2897
Mail Address:	8085 220th St W
Mail City,St,Zip:	Lakeville, MN 55044
Contact Name:	Mr. Shane Menefee
Contact Phone:	(952) 469-8707
Contact Fax:	(952) 469-6710
Latitude:	44.631799999999998
Longitude:	-93.229500000000002
SIC Code:	2653
NAICS:	322211
Permip Program Type:	Registration
Action ID:	1
Effective Start:	04/21/1995
REG PMT Option:	D
Emissions Year:	2008
Industry Type:	Pulp & Paper
Pollutant:	Ammonia

MENASHA PACKAGING - LAKEVILLE CONTAINER (Continued) **S107729978**

Emissions (lb):	197.73
Emissions (tons):	0.1
Name:	MENASHA PACKAGING - LAKEVILLE CONTAINER
Address:	8085 220TH ST W
City,State,Zip:	LAKEVILLE, MN 55044
Facility ID:	03700213
File Number:	2897
Mail Address:	8085 220th St W
Mail City,St,Zip:	Lakeville, MN 55044
Contact Name:	Mr. Shane Menefee
Contact Phone:	(952) 469-8707
Contact Fax:	(952) 469-6710
Latitude:	44.631799999999998
Longitude:	-93.229500000000002
SIC Code:	2653
NAICS:	322211
Permip Program Type:	Registration
Action ID:	1
Effective Start:	04/21/1995
REG PMT Option:	D
Emissions Year:	2008
Industry Type:	Pulp & Paper
Pollutant:	Anthracene
Emissions (lb):	0
Emissions (tons):	0
Name:	MENASHA PACKAGING - LAKEVILLE CONTAINER
Address:	8085 220TH ST W
City,State,Zip:	LAKEVILLE, MN 55044
Facility ID:	03700213
File Number:	2897
Mail Address:	8085 220th St W
Mail City,St,Zip:	Lakeville, MN 55044
Contact Name:	Mr. Shane Menefee
Contact Phone:	(952) 469-8707
Contact Fax:	(952) 469-6710
Latitude:	44.631799999999998
Longitude:	-93.229500000000002
SIC Code:	2653
NAICS:	322211
Permip Program Type:	Registration
Action ID:	1
Effective Start:	04/21/1995
REG PMT Option:	D
Emissions Year:	2008
Industry Type:	Pulp & Paper
Pollutant:	Arsenic
Emissions (lb):	0.01
Emissions (tons):	0
Name:	MENASHA PACKAGING - LAKEVILLE CONTAINER
Address:	8085 220TH ST W
City,State,Zip:	LAKEVILLE, MN 55044
Facility ID:	03700213
File Number:	2897
Mail Address:	8085 220th St W

MENASHA PACKAGING - LAKEVILLE CONTAINER (Continued) **S107729978**

Mail City,St,Zip:	Lakeville, MN 55044
Contact Name:	Mr. Shane Menefee
Contact Phone:	(952) 469-8707
Contact Fax:	(952) 469-6710
Latitude:	44.631799999999998
Longitude:	-93.229500000000002
SIC Code:	2653
NAICS:	322211
Permip Program Type:	Registration
Action ID:	1
Effective Start:	04/21/1995
REG PMT Option:	D
Emissions Year:	2008
Industry Type:	Pulp & Paper
Pollutant:	Benz(A)Anthracene
Emissions (lb):	0
Emissions (tons):	0

Name:	MENASHA PACKAGING - LAKEVILLE CONTAINER
Address:	8085 220TH ST W
City,State,Zip:	LAKEVILLE, MN 55044
Facility ID:	03700213
File Number:	2897
Mail Address:	8085 220th St W
Mail City,St,Zip:	Lakeville, MN 55044
Contact Name:	Mr. Shane Menefee
Contact Phone:	(952) 469-8707
Contact Fax:	(952) 469-6710
Latitude:	44.631799999999998
Longitude:	-93.229500000000002
SIC Code:	2653
NAICS:	322211
Permip Program Type:	Registration
Action ID:	1
Effective Start:	04/21/1995
REG PMT Option:	D
Emissions Year:	2008
Industry Type:	Pulp & Paper
Pollutant:	Benzo(G,H,I)Perylene
Emissions (lb):	0
Emissions (tons):	0

Name:	MENASHA PACKAGING - LAKEVILLE CONTAINER
Address:	8085 220TH ST W
City,State,Zip:	LAKEVILLE, MN 55044
Facility ID:	03700213
File Number:	2897
Mail Address:	8085 220th St W
Mail City,St,Zip:	Lakeville, MN 55044
Contact Name:	Mr. Shane Menefee
Contact Phone:	(952) 469-8707
Contact Fax:	(952) 469-6710
Latitude:	44.631799999999998
Longitude:	-93.229500000000002
SIC Code:	2653
NAICS:	322211
Permip Program Type:	Registration

MENASHA PACKAGING - LAKEVILLE CONTAINER (Continued) **S107729978**

Action ID:	1
Effective Start:	04/21/1995
REG PMT Option:	D
Emissions Year:	2008
Industry Type:	Pulp & Paper
Pollutant:	Benzene
Emissions (lb):	0.13
Emissions (tons):	0
Name:	MENASHA PACKAGING - LAKEVILLE CONTAINER
Address:	8085 220TH ST W
City,State,Zip:	LAKEVILLE, MN 55044
Facility ID:	03700213
File Number:	2897
Mail Address:	8085 220th St W
Mail City,St,Zip:	Lakeville, MN 55044
Contact Name:	Mr. Shane Menefee
Contact Phone:	(952) 469-8707
Contact Fax:	(952) 469-6710
Latitude:	44.631799999999998
Longitude:	-93.229500000000002
SIC Code:	2653
NAICS:	322211
Permip Program Type:	Registration
Action ID:	1
Effective Start:	04/21/1995
REG PMT Option:	D
Emissions Year:	2008
Industry Type:	Pulp & Paper
Pollutant:	Benzo(A)Pyrene
Emissions (lb):	0
Emissions (tons):	0
Name:	MENASHA PACKAGING - LAKEVILLE CONTAINER
Address:	8085 220TH ST W
City,State,Zip:	LAKEVILLE, MN 55044
Facility ID:	03700213
File Number:	2897
Mail Address:	8085 220th St W
Mail City,St,Zip:	Lakeville, MN 55044
Contact Name:	Mr. Shane Menefee
Contact Phone:	(952) 469-8707
Contact Fax:	(952) 469-6710
Latitude:	44.631799999999998
Longitude:	-93.229500000000002
SIC Code:	2653
NAICS:	322211
Permip Program Type:	Registration
Action ID:	1
Effective Start:	04/21/1995
REG PMT Option:	D
Emissions Year:	2008
Industry Type:	Pulp & Paper
Pollutant:	Benzo(B)Fluoranthene
Emissions (lb):	0
Emissions (tons):	0

MENASHA PACKAGING - LAKEVILLE CONTAINER (Continued) **S107729978**

Name:	MENASHA PACKAGING - LAKEVILLE CONTAINER
Address:	8085 220TH ST W
City,State,Zip:	LAKEVILLE, MN 55044
Facility ID:	03700213
File Number:	2897
Mail Address:	8085 220th St W
Mail City,St,Zip:	Lakeville, MN 55044
Contact Name:	Mr. Shane Menefee
Contact Phone:	(952) 469-8707
Contact Fax:	(952) 469-6710
Latitude:	44.631799999999998
Longitude:	-93.229500000000002
SIC Code:	2653
NAICS:	322211
Permip Program Type:	Registration
Action ID:	1
Effective Start:	04/21/1995
REG PMT Option:	D
Emissions Year:	2008
Industry Type:	Pulp & Paper
Pollutant:	Benzo(K)Fluoranthene
Emissions (lb):	0
Emissions (tons):	0

Name:	MENASHA PACKAGING - LAKEVILLE CONTAINER
Address:	8085 220TH ST W
City,State,Zip:	LAKEVILLE, MN 55044
Facility ID:	03700213
File Number:	2897
Mail Address:	8085 220th St W
Mail City,St,Zip:	Lakeville, MN 55044
Contact Name:	Mr. Shane Menefee
Contact Phone:	(952) 469-8707
Contact Fax:	(952) 469-6710
Latitude:	44.631799999999998
Longitude:	-93.229500000000002
SIC Code:	2653
NAICS:	322211
Permip Program Type:	Registration
Action ID:	1
Effective Start:	04/21/1995
REG PMT Option:	D
Emissions Year:	2008
Industry Type:	Pulp & Paper
Pollutant:	Beryllium
Emissions (lb):	0
Emissions (tons):	0

Name:	MENASHA PACKAGING - LAKEVILLE CONTAINER
Address:	8085 220TH ST W
City,State,Zip:	LAKEVILLE, MN 55044
Facility ID:	03700213
File Number:	2897
Mail Address:	8085 220th St W
Mail City,St,Zip:	Lakeville, MN 55044
Contact Name:	Mr. Shane Menefee
Contact Phone:	(952) 469-8707

MENASHA PACKAGING - LAKEVILLE CONTAINER (Continued) **S107729978**

Contact Fax:	(952) 469-6710
Latitude:	44.631799999999998
Longitude:	-93.229500000000002
SIC Code:	2653
NAICS:	322211
Permip Program Type:	Registration
Action ID:	1
Effective Start:	04/21/1995
REG PMT Option:	D
Emissions Year:	2008
Industry Type:	Pulp & Paper
Pollutant:	Cadmium
Emissions (lb):	0.07
Emissions (tons):	0

Name:	MENASHA PACKAGING - LAKEVILLE CONTAINER
Address:	8085 220TH ST W
City,State,Zip:	LAKEVILLE, MN 55044
Facility ID:	03700213
File Number:	2897
Mail Address:	8085 220th St W
Mail City,St,Zip:	Lakeville, MN 55044
Contact Name:	Mr. Shane Menefee
Contact Phone:	(952) 469-8707
Contact Fax:	(952) 469-6710
Latitude:	44.631799999999998
Longitude:	-93.229500000000002
SIC Code:	2653
NAICS:	322211
Permip Program Type:	Registration
Action ID:	1
Effective Start:	04/21/1995
REG PMT Option:	D
Emissions Year:	2008
Industry Type:	Pulp & Paper
Pollutant:	Chromium
Emissions (lb):	0.09
Emissions (tons):	0

Name:	MENASHA PACKAGING - LAKEVILLE CONTAINER
Address:	8085 220TH ST W
City,State,Zip:	LAKEVILLE, MN 55044
Facility ID:	03700213
File Number:	2897
Mail Address:	8085 220th St W
Mail City,St,Zip:	Lakeville, MN 55044
Contact Name:	Mr. Shane Menefee
Contact Phone:	(952) 469-8707
Contact Fax:	(952) 469-6710
Latitude:	44.631799999999998
Longitude:	-93.229500000000002
SIC Code:	2653
NAICS:	322211
Permip Program Type:	Registration
Action ID:	1
Effective Start:	04/21/1995
REG PMT Option:	D

MENASHA PACKAGING - LAKEVILLE CONTAINER (Continued) **S107729978**

Emissions Year:	2008
Industry Type:	Pulp & Paper
Pollutant:	Chrysene
Emissions (lb):	0
Emissions (tons):	0
Name:	MENASHA PACKAGING - LAKEVILLE CONTAINER
Address:	8085 220TH ST W
City,State,Zip:	LAKEVILLE, MN 55044
Facility ID:	03700213
File Number:	2897
Mail Address:	8085 220th St W
Mail City,St,Zip:	Lakeville, MN 55044
Contact Name:	Mr. Shane Menefee
Contact Phone:	(952) 469-8707
Contact Fax:	(952) 469-6710
Latitude:	44.631799999999998
Longitude:	-93.229500000000002
SIC Code:	2653
NAICS:	322211
Permip Program Type:	Registration
Action ID:	1
Effective Start:	04/21/1995
REG PMT Option:	D
Emissions Year:	2008
Industry Type:	Pulp & Paper
Pollutant:	Carbon Monoxide
Emissions (lb):	220
Emissions (tons):	0.11
Name:	MENASHA PACKAGING - LAKEVILLE CONTAINER
Address:	8085 220TH ST W
City,State,Zip:	LAKEVILLE, MN 55044
Facility ID:	03700213
File Number:	2897
Mail Address:	8085 220th St W
Mail City,St,Zip:	Lakeville, MN 55044
Contact Name:	Mr. Shane Menefee
Contact Phone:	(952) 469-8707
Contact Fax:	(952) 469-6710
Latitude:	44.631799999999998
Longitude:	-93.229500000000002
SIC Code:	2653
NAICS:	322211
Permip Program Type:	Registration
Action ID:	1
Effective Start:	04/21/1995
REG PMT Option:	D
Emissions Year:	2008
Industry Type:	Pulp & Paper
Pollutant:	Cobalt
Emissions (lb):	0.01
Emissions (tons):	0
Name:	MENASHA PACKAGING - LAKEVILLE CONTAINER
Address:	8085 220TH ST W
City,State,Zip:	LAKEVILLE, MN 55044

MENASHA PACKAGING - LAKEVILLE CONTAINER (Continued) **S107729978**

Facility ID:	03700213
File Number:	2897
Mail Address:	8085 220th St W
Mail City,St,Zip:	Lakeville, MN 55044
Contact Name:	Mr. Shane Menefee
Contact Phone:	(952) 469-8707
Contact Fax:	(952) 469-6710
Latitude:	44.631799999999998
Longitude:	-93.229500000000002
SIC Code:	2653
NAICS:	322211
Permip Program Type:	Registration
Action ID:	1
Effective Start:	04/21/1995
REG PMT Option:	D
Emissions Year:	2008
Industry Type:	Pulp & Paper
Pollutant:	Fluorene
Emissions (lb):	0
Emissions (tons):	0

Name:	MENASHA PACKAGING - LAKEVILLE CONTAINER
Address:	8085 220TH ST W
City,State,Zip:	LAKEVILLE, MN 55044
Facility ID:	03700213
File Number:	2897
Mail Address:	8085 220th St W
Mail City,St,Zip:	Lakeville, MN 55044
Contact Name:	Mr. Shane Menefee
Contact Phone:	(952) 469-8707
Contact Fax:	(952) 469-6710
Latitude:	44.631799999999998
Longitude:	-93.229500000000002
SIC Code:	2653
NAICS:	322211
Permip Program Type:	Registration
Action ID:	1
Effective Start:	04/21/1995
REG PMT Option:	D
Emissions Year:	2008
Industry Type:	Pulp & Paper
Pollutant:	Mercury
Emissions (lb):	0
Emissions (tons):	0

Name:	MENASHA PACKAGING - LAKEVILLE CONTAINER
Address:	8085 220TH ST W
City,State,Zip:	LAKEVILLE, MN 55044
Facility ID:	03700213
File Number:	2897
Mail Address:	8085 220th St W
Mail City,St,Zip:	Lakeville, MN 55044
Contact Name:	Mr. Shane Menefee
Contact Phone:	(952) 469-8707
Contact Fax:	(952) 469-6710
Latitude:	44.631799999999998
Longitude:	-93.229500000000002

MENASHA PACKAGING - LAKEVILLE CONTAINER (Continued) **S107729978**

SIC Code:	2653
NAICS:	322211
Permip Program Type:	Registration
Action ID:	1
Effective Start:	04/21/1995
REG PMT Option:	D
Emissions Year:	2008
Industry Type:	Pulp & Paper
Pollutant:	Pyrene
Emissions (lb):	0
Emissions (tons):	0

Name:	MENASHA PACKAGING - LAKEVILLE CONTAINER
Address:	8085 220TH ST W
City,State,Zip:	LAKEVILLE, MN 55044
Facility ID:	03700213
File Number:	2897
Mail Address:	8085 220th St W
Mail City,St,Zip:	Lakeville, MN 55044
Contact Name:	Mr. Shane Menefee
Contact Phone:	(952) 469-8707
Contact Fax:	(952) 469-6710
Latitude:	44.631799999999998
Longitude:	-93.229500000000002
SIC Code:	2653
NAICS:	322211
Permip Program Type:	Registration
Action ID:	1
Effective Start:	04/21/1995
REG PMT Option:	D
Emissions Year:	2008
Industry Type:	Pulp & Paper
Pollutant:	Copper
Emissions (lb):	0.05
Emissions (tons):	0

Name:	MENASHA PACKAGING - LAKEVILLE CONTAINER
Address:	8085 220TH ST W
City,State,Zip:	LAKEVILLE, MN 55044
Facility ID:	03700213
File Number:	2897
Mail Address:	8085 220th St W
Mail City,St,Zip:	Lakeville, MN 55044
Contact Name:	Mr. Shane Menefee
Contact Phone:	(952) 469-8707
Contact Fax:	(952) 469-6710
Latitude:	44.631799999999998
Longitude:	-93.229500000000002
SIC Code:	2653
NAICS:	322211
Permip Program Type:	Registration
Action ID:	1
Effective Start:	04/21/1995
REG PMT Option:	D
Emissions Year:	2008
Industry Type:	Pulp & Paper
Pollutant:	Dibenzo(A,H)Anthracene

MENASHA PACKAGING - LAKEVILLE CONTAINER (Continued) **S107729978**

Emissions (lb):	0
Emissions (tons):	0
Name:	MENASHA PACKAGING - LAKEVILLE CONTAINER
Address:	8085 220TH ST W
City,State,Zip:	LAKEVILLE, MN 55044
Facility ID:	03700213
File Number:	2897
Mail Address:	8085 220th St W
Mail City,St,Zip:	Lakeville, MN 55044
Contact Name:	Mr. Shane Menefee
Contact Phone:	(952) 469-8707
Contact Fax:	(952) 469-6710
Latitude:	44.631799999999998
Longitude:	-93.229500000000002
SIC Code:	2653
NAICS:	322211
Permip Program Type:	Registration
Action ID:	1
Effective Start:	04/21/1995
REG PMT Option:	D
Emissions Year:	2008
Industry Type:	Pulp & Paper
Pollutant:	Dichlorobenzenes
Emissions (lb):	0.07
Emissions (tons):	0
Name:	MENASHA PACKAGING - LAKEVILLE CONTAINER
Address:	8085 220TH ST W
City,State,Zip:	LAKEVILLE, MN 55044
Facility ID:	03700213
File Number:	2897
Mail Address:	8085 220th St W
Mail City,St,Zip:	Lakeville, MN 55044
Contact Name:	Mr. Shane Menefee
Contact Phone:	(952) 469-8707
Contact Fax:	(952) 469-6710
Latitude:	44.631799999999998
Longitude:	-93.229500000000002
SIC Code:	2653
NAICS:	322211
Permip Program Type:	Registration
Action ID:	1
Effective Start:	04/21/1995
REG PMT Option:	D
Emissions Year:	2008
Industry Type:	Pulp & Paper
Pollutant:	Diethanolamine
Emissions (lb):	22.1
Emissions (tons):	0.01
Name:	MENASHA PACKAGING - LAKEVILLE CONTAINER
Address:	8085 220TH ST W
City,State,Zip:	LAKEVILLE, MN 55044
Facility ID:	03700213
File Number:	2897
Mail Address:	8085 220th St W

MENASHA PACKAGING - LAKEVILLE CONTAINER (Continued) **S107729978**

Mail City,St,Zip:	Lakeville, MN 55044
Contact Name:	Mr. Shane Menefee
Contact Phone:	(952) 469-8707
Contact Fax:	(952) 469-6710
Latitude:	44.631799999999998
Longitude:	-93.229500000000002
SIC Code:	2653
NAICS:	322211
Permip Program Type:	Registration
Action ID:	1
Effective Start:	04/21/1995
REG PMT Option:	D
Emissions Year:	2008
Industry Type:	Pulp & Paper
Pollutant:	Dimethyl Phthalate
Emissions (lb):	6.5
Emissions (tons):	0

Name:	MENASHA PACKAGING - LAKEVILLE CONTAINER
Address:	8085 220TH ST W
City,State,Zip:	LAKEVILLE, MN 55044
Facility ID:	03700213
File Number:	2897
Mail Address:	8085 220th St W
Mail City,St,Zip:	Lakeville, MN 55044
Contact Name:	Mr. Shane Menefee
Contact Phone:	(952) 469-8707
Contact Fax:	(952) 469-6710
Latitude:	44.631799999999998
Longitude:	-93.229500000000002
SIC Code:	2653
NAICS:	322211
Permip Program Type:	Registration
Action ID:	1
Effective Start:	04/21/1995
REG PMT Option:	D
Emissions Year:	2008
Industry Type:	Pulp & Paper
Pollutant:	Dimethylbenz(A)Anthracene
Emissions (lb):	0
Emissions (tons):	0

Name:	MENASHA PACKAGING - LAKEVILLE CONTAINER
Address:	8085 220TH ST W
City,State,Zip:	LAKEVILLE, MN 55044
Facility ID:	03700213
File Number:	2897
Mail Address:	8085 220th St W
Mail City,St,Zip:	Lakeville, MN 55044
Contact Name:	Mr. Shane Menefee
Contact Phone:	(952) 469-8707
Contact Fax:	(952) 469-6710
Latitude:	44.631799999999998
Longitude:	-93.229500000000002
SIC Code:	2653
NAICS:	322211
Permip Program Type:	Registration

MENASHA PACKAGING - LAKEVILLE CONTAINER (Continued) **S107729978**

Action ID:	1
Effective Start:	04/21/1995
REG PMT Option:	D
Emissions Year:	2008
Industry Type:	Pulp & Paper
Pollutant:	Ethylene Glycol
Emissions (lb):	44.14
Emissions (tons):	0.02
Name:	MENASHA PACKAGING - LAKEVILLE CONTAINER
Address:	8085 220TH ST W
City,State,Zip:	LAKEVILLE, MN 55044
Facility ID:	03700213
File Number:	2897
Mail Address:	8085 220th St W
Mail City,St,Zip:	Lakeville, MN 55044
Contact Name:	Mr. Shane Menefee
Contact Phone:	(952) 469-8707
Contact Fax:	(952) 469-6710
Latitude:	44.631799999999998
Longitude:	-93.229500000000002
SIC Code:	2653
NAICS:	322211
Permip Program Type:	Registration
Action ID:	1
Effective Start:	04/21/1995
REG PMT Option:	D
Emissions Year:	2008
Industry Type:	Pulp & Paper
Pollutant:	Fluoranthene
Emissions (lb):	0
Emissions (tons):	0
Name:	MENASHA PACKAGING - LAKEVILLE CONTAINER
Address:	8085 220TH ST W
City,State,Zip:	LAKEVILLE, MN 55044
Facility ID:	03700213
File Number:	2897
Mail Address:	8085 220th St W
Mail City,St,Zip:	Lakeville, MN 55044
Contact Name:	Mr. Shane Menefee
Contact Phone:	(952) 469-8707
Contact Fax:	(952) 469-6710
Latitude:	44.631799999999998
Longitude:	-93.229500000000002
SIC Code:	2653
NAICS:	322211
Permip Program Type:	Registration
Action ID:	1
Effective Start:	04/21/1995
REG PMT Option:	D
Emissions Year:	2008
Industry Type:	Pulp & Paper
Pollutant:	Formaldehyde
Emissions (lb):	4.63
Emissions (tons):	0

MENASHA PACKAGING - LAKEVILLE CONTAINER (Continued) **S107729978**

Name:	MENASHA PACKAGING - LAKEVILLE CONTAINER
Address:	8085 220TH ST W
City,State,Zip:	LAKEVILLE, MN 55044
Facility ID:	03700213
File Number:	2897
Mail Address:	8085 220th St W
Mail City,St,Zip:	Lakeville, MN 55044
Contact Name:	Mr. Shane Menefee
Contact Phone:	(952) 469-8707
Contact Fax:	(952) 469-6710
Latitude:	44.631799999999998
Longitude:	-93.229500000000002
SIC Code:	2653
NAICS:	322211
Permip Program Type:	Registration
Action ID:	1
Effective Start:	04/21/1995
REG PMT Option:	D
Emissions Year:	2008
Industry Type:	Pulp & Paper
Pollutant:	Glycol Ethers
Emissions (lb):	268.79
Emissions (tons):	0.13

Name:	MENASHA PACKAGING - LAKEVILLE CONTAINER
Address:	8085 220TH ST W
City,State,Zip:	LAKEVILLE, MN 55044
Facility ID:	03700213
File Number:	2897
Mail Address:	8085 220th St W
Mail City,St,Zip:	Lakeville, MN 55044
Contact Name:	Mr. Shane Menefee
Contact Phone:	(952) 469-8707
Contact Fax:	(952) 469-6710
Latitude:	44.631799999999998
Longitude:	-93.229500000000002
SIC Code:	2653
NAICS:	322211
Permip Program Type:	Registration
Action ID:	1
Effective Start:	04/21/1995
REG PMT Option:	D
Emissions Year:	2008
Industry Type:	Pulp & Paper
Pollutant:	Hydrochloric Acid
Emissions (lb):	0.27
Emissions (tons):	0

Name:	MENASHA PACKAGING - LAKEVILLE CONTAINER
Address:	8085 220TH ST W
City,State,Zip:	LAKEVILLE, MN 55044
Facility ID:	03700213
File Number:	2897
Mail Address:	8085 220th St W
Mail City,St,Zip:	Lakeville, MN 55044
Contact Name:	Mr. Shane Menefee
Contact Phone:	(952) 469-8707

MENASHA PACKAGING - LAKEVILLE CONTAINER (Continued) **S107729978**

Contact Fax:	(952) 469-6710
Latitude:	44.631799999999998
Longitude:	-93.229500000000002
SIC Code:	2653
NAICS:	322211
Permip Program Type:	Registration
Action ID:	1
Effective Start:	04/21/1995
REG PMT Option:	D
Emissions Year:	2008
Industry Type:	Pulp & Paper
Pollutant:	N-Hexane
Emissions (lb):	111.22
Emissions (tons):	0.06

Name:	MENASHA PACKAGING - LAKEVILLE CONTAINER
Address:	8085 220TH ST W
City,State,Zip:	LAKEVILLE, MN 55044
Facility ID:	03700213
File Number:	2897
Mail Address:	8085 220th St W
Mail City,St,Zip:	Lakeville, MN 55044
Contact Name:	Mr. Shane Menefee
Contact Phone:	(952) 469-8707
Contact Fax:	(952) 469-6710
Latitude:	44.631799999999998
Longitude:	-93.229500000000002
SIC Code:	2653
NAICS:	322211
Permip Program Type:	Registration
Action ID:	1
Effective Start:	04/21/1995
REG PMT Option:	D
Emissions Year:	2008
Industry Type:	Pulp & Paper
Pollutant:	Indeno(1,2,3-C,D)Pyrene
Emissions (lb):	0
Emissions (tons):	0

Name:	MENASHA PACKAGING - LAKEVILLE CONTAINER
Address:	8085 220TH ST W
City,State,Zip:	LAKEVILLE, MN 55044
Facility ID:	03700213
File Number:	2897
Mail Address:	8085 220th St W
Mail City,St,Zip:	Lakeville, MN 55044
Contact Name:	Mr. Shane Menefee
Contact Phone:	(952) 469-8707
Contact Fax:	(952) 469-6710
Latitude:	44.631799999999998
Longitude:	-93.229500000000002
SIC Code:	2653
NAICS:	322211
Permip Program Type:	Registration
Action ID:	1
Effective Start:	04/21/1995
REG PMT Option:	D

MENASHA PACKAGING - LAKEVILLE CONTAINER (Continued) **S107729978**

Emissions Year:	2008
Industry Type:	Pulp & Paper
Pollutant:	Manganese
Emissions (lb):	0.02
Emissions (tons):	0
Name:	MENASHA PACKAGING - LAKEVILLE CONTAINER
Address:	8085 220TH ST W
City,State,Zip:	LAKEVILLE, MN 55044
Facility ID:	03700213
File Number:	2897
Mail Address:	8085 220th St W
Mail City,St,Zip:	Lakeville, MN 55044
Contact Name:	Mr. Shane Menefee
Contact Phone:	(952) 469-8707
Contact Fax:	(952) 469-6710
Latitude:	44.631799999999998
Longitude:	-93.229500000000002
SIC Code:	2653
NAICS:	322211
Permip Program Type:	Registration
Action ID:	1
Effective Start:	04/21/1995
REG PMT Option:	D
Emissions Year:	2008
Industry Type:	Pulp & Paper
Pollutant:	3-Methylcholanthrene
Emissions (lb):	0
Emissions (tons):	0
Name:	MENASHA PACKAGING - LAKEVILLE CONTAINER
Address:	8085 220TH ST W
City,State,Zip:	LAKEVILLE, MN 55044
Facility ID:	03700213
File Number:	2897
Mail Address:	8085 220th St W
Mail City,St,Zip:	Lakeville, MN 55044
Contact Name:	Mr. Shane Menefee
Contact Phone:	(952) 469-8707
Contact Fax:	(952) 469-6710
Latitude:	44.631799999999998
Longitude:	-93.229500000000002
SIC Code:	2653
NAICS:	322211
Permip Program Type:	Registration
Action ID:	1
Effective Start:	04/21/1995
REG PMT Option:	D
Emissions Year:	2008
Industry Type:	Pulp & Paper
Pollutant:	2-Methylnaphthalene
Emissions (lb):	0
Emissions (tons):	0
Name:	MENASHA PACKAGING - LAKEVILLE CONTAINER
Address:	8085 220TH ST W
City,State,Zip:	LAKEVILLE, MN 55044

MENASHA PACKAGING - LAKEVILLE CONTAINER (Continued) **S107729978**

Facility ID:	03700213
File Number:	2897
Mail Address:	8085 220th St W
Mail City,St,Zip:	Lakeville, MN 55044
Contact Name:	Mr. Shane Menefee
Contact Phone:	(952) 469-8707
Contact Fax:	(952) 469-6710
Latitude:	44.631799999999998
Longitude:	-93.229500000000002
SIC Code:	2653
NAICS:	322211
Permip Program Type:	Registration
Action ID:	1
Effective Start:	04/21/1995
REG PMT Option:	D
Emissions Year:	2008
Industry Type:	Pulp & Paper
Pollutant:	Naphthalene
Emissions (lb):	0.04
Emissions (tons):	0

Name:	MENASHA PACKAGING - LAKEVILLE CONTAINER
Address:	8085 220TH ST W
City,State,Zip:	LAKEVILLE, MN 55044
Facility ID:	03700213
File Number:	2897
Mail Address:	8085 220th St W
Mail City,St,Zip:	Lakeville, MN 55044
Contact Name:	Mr. Shane Menefee
Contact Phone:	(952) 469-8707
Contact Fax:	(952) 469-6710
Latitude:	44.631799999999998
Longitude:	-93.229500000000002
SIC Code:	2653
NAICS:	322211
Permip Program Type:	Registration
Action ID:	1
Effective Start:	04/21/1995
REG PMT Option:	D
Emissions Year:	2008
Industry Type:	Pulp & Paper
Pollutant:	Nickel
Emissions (lb):	0.13
Emissions (tons):	0

Name:	MENASHA PACKAGING - LAKEVILLE CONTAINER
Address:	8085 220TH ST W
City,State,Zip:	LAKEVILLE, MN 55044
Facility ID:	03700213
File Number:	2897
Mail Address:	8085 220th St W
Mail City,St,Zip:	Lakeville, MN 55044
Contact Name:	Mr. Shane Menefee
Contact Phone:	(952) 469-8707
Contact Fax:	(952) 469-6710
Latitude:	44.631799999999998
Longitude:	-93.229500000000002

MENASHA PACKAGING - LAKEVILLE CONTAINER (Continued) **S107729978**

SIC Code:	2653
NAICS:	322211
Permip Program Type:	Registration
Action ID:	1
Effective Start:	04/21/1995
REG PMT Option:	D
Emissions Year:	2008
Industry Type:	Pulp & Paper
Pollutant:	Nitrogen Oxides
Emissions (lb):	9080
Emissions (tons):	4.54
Name:	MENASHA PACKAGING - LAKEVILLE CONTAINER
Address:	8085 220TH ST W
City,State,Zip:	LAKEVILLE, MN 55044
Facility ID:	03700213
File Number:	2897
Mail Address:	8085 220th St W
Mail City,St,Zip:	Lakeville, MN 55044
Contact Name:	Mr. Shane Menefee
Contact Phone:	(952) 469-8707
Contact Fax:	(952) 469-6710
Latitude:	44.631799999999998
Longitude:	-93.229500000000002
SIC Code:	2653
NAICS:	322211
Permip Program Type:	Registration
Action ID:	1
Effective Start:	04/21/1995
REG PMT Option:	D
Emissions Year:	2008
Industry Type:	Pulp & Paper
Pollutant:	Phenanthrene
Emissions (lb):	0
Emissions (tons):	0
Name:	MENASHA PACKAGING - LAKEVILLE CONTAINER
Address:	8085 220TH ST W
City,State,Zip:	LAKEVILLE, MN 55044
Facility ID:	03700213
File Number:	2897
Mail Address:	8085 220th St W
Mail City,St,Zip:	Lakeville, MN 55044
Contact Name:	Mr. Shane Menefee
Contact Phone:	(952) 469-8707
Contact Fax:	(952) 469-6710
Latitude:	44.631799999999998
Longitude:	-93.229500000000002
SIC Code:	2653
NAICS:	322211
Permip Program Type:	Registration
Action ID:	1
Effective Start:	04/21/1995
REG PMT Option:	D
Emissions Year:	2008
Industry Type:	Pulp & Paper
Pollutant:	PM Primary

MENASHA PACKAGING - LAKEVILLE CONTAINER (Continued) **S107729978**

Emissions (lb):	880
Emissions (tons):	0.44
Name:	MENASHA PACKAGING - LAKEVILLE CONTAINER
Address:	8085 220TH ST W
City,State,Zip:	LAKEVILLE, MN 55044
Facility ID:	03700213
File Number:	2897
Mail Address:	8085 220th St W
Mail City,St,Zip:	Lakeville, MN 55044
Contact Name:	Mr. Shane Menefee
Contact Phone:	(952) 469-8707
Contact Fax:	(952) 469-6710
Latitude:	44.631799999999998
Longitude:	-93.229500000000002
SIC Code:	2653
NAICS:	322211
Permip Program Type:	Registration
Action ID:	1
Effective Start:	04/21/1995
REG PMT Option:	D
Emissions Year:	2008
Industry Type:	Pulp & Paper
Pollutant:	PM10 Primary
Emissions (lb):	880
Emissions (tons):	0.44
Name:	MENASHA PACKAGING - LAKEVILLE CONTAINER
Address:	8085 220TH ST W
City,State,Zip:	LAKEVILLE, MN 55044
Facility ID:	03700213
File Number:	2897
Mail Address:	8085 220th St W
Mail City,St,Zip:	Lakeville, MN 55044
Contact Name:	Mr. Shane Menefee
Contact Phone:	(952) 469-8707
Contact Fax:	(952) 469-6710
Latitude:	44.631799999999998
Longitude:	-93.229500000000002
SIC Code:	2653
NAICS:	322211
Permip Program Type:	Registration
Action ID:	1
Effective Start:	04/21/1995
REG PMT Option:	D
Emissions Year:	2008
Industry Type:	Pulp & Paper
Pollutant:	PM2.5 Primary
Emissions (lb):	721.58
Emissions (tons):	0.36
Name:	MENASHA PACKAGING - LAKEVILLE CONTAINER
Address:	8085 220TH ST W
City,State,Zip:	LAKEVILLE, MN 55044
Facility ID:	03700213
File Number:	2897
Mail Address:	8085 220th St W

MENASHA PACKAGING - LAKEVILLE CONTAINER (Continued) **S107729978**

Mail City,St,Zip:	Lakeville, MN 55044
Contact Name:	Mr. Shane Menefee
Contact Phone:	(952) 469-8707
Contact Fax:	(952) 469-6710
Latitude:	44.631799999999998
Longitude:	-93.229500000000002
SIC Code:	2653
NAICS:	322211
Permip Program Type:	Registration
Action ID:	1
Effective Start:	04/21/1995
REG PMT Option:	D
Emissions Year:	2008
Industry Type:	Pulp & Paper
Pollutant:	Styrene
Emissions (lb):	15.17
Emissions (tons):	0.01

Name:	MENASHA PACKAGING - LAKEVILLE CONTAINER
Address:	8085 220TH ST W
City,State,Zip:	LAKEVILLE, MN 55044
Facility ID:	03700213
File Number:	2897
Mail Address:	8085 220th St W
Mail City,St,Zip:	Lakeville, MN 55044
Contact Name:	Mr. Shane Menefee
Contact Phone:	(952) 469-8707
Contact Fax:	(952) 469-6710
Latitude:	44.631799999999998
Longitude:	-93.229500000000002
SIC Code:	2653
NAICS:	322211
Permip Program Type:	Registration
Action ID:	1
Effective Start:	04/21/1995
REG PMT Option:	D
Emissions Year:	2008
Industry Type:	Pulp & Paper
Pollutant:	Toluene
Emissions (lb):	0.21
Emissions (tons):	0

Name:	MENASHA PACKAGING - LAKEVILLE CONTAINER
Address:	8085 220TH ST W
City,State,Zip:	LAKEVILLE, MN 55044
Facility ID:	03700213
File Number:	2897
Mail Address:	8085 220th St W
Mail City,St,Zip:	Lakeville, MN 55044
Contact Name:	Mr. Shane Menefee
Contact Phone:	(952) 469-8707
Contact Fax:	(952) 469-6710
Latitude:	44.631799999999998
Longitude:	-93.229500000000002
SIC Code:	2653
NAICS:	322211
Permip Program Type:	Registration

MENASHA PACKAGING - LAKEVILLE CONTAINER (Continued) **S107729978**

Action ID:	1
Effective Start:	04/21/1995
REG PMT Option:	D
Emissions Year:	2008
Industry Type:	Pulp & Paper
Pollutant:	Volatile Organic Compounds
Emissions (lb):	91000
Emissions (tons):	45.5
Name:	MENASHA PACKAGING - LAKEVILLE CONTAINER
Address:	8085 220TH ST W
City,State,Zip:	LAKEVILLE, MN 55044
Facility ID:	03700213
File Number:	2897
Mail Address:	8085 220th St W
Mail City,St,Zip:	Lakeville, MN 55044
Contact Name:	Mr. Shane Menefee
Contact Phone:	(952) 469-8707
Contact Fax:	(952) 469-6710
Latitude:	44.631799999999998
Longitude:	-93.229500000000002
SIC Code:	2653
NAICS:	322211
Permip Program Type:	Registration
Action ID:	1
Effective Start:	04/21/1995
REG PMT Option:	D
Emissions Year:	2014
Industry Type:	Pulp & Paper
Pollutant:	Nitrogen Oxides
Emissions (lb):	16940
Emissions (tons):	8.47
Name:	MENASHA PACKAGING - LAKEVILLE CONTAINER
Address:	8085 220TH ST W
City,State,Zip:	LAKEVILLE, MN 55044
Facility ID:	03700213
File Number:	2897
Mail Address:	8085 220th St W
Mail City,St,Zip:	Lakeville, MN 55044
Contact Name:	Mr. Shane Menefee
Contact Phone:	(952) 469-8707
Contact Fax:	(952) 469-6710
Latitude:	44.631799999999998
Longitude:	-93.229500000000002
SIC Code:	2653
NAICS:	322211
Permip Program Type:	Registration
Action ID:	1
Effective Start:	04/21/1995
REG PMT Option:	D
Emissions Year:	2014
Industry Type:	Pulp & Paper
Pollutant:	PM Primary
Emissions (lb):	31916.92
Emissions (tons):	15.96

MENASHA PACKAGING - LAKEVILLE CONTAINER (Continued) **S107729978**

Name:	MENASHA PACKAGING - LAKEVILLE CONTAINER
Address:	8085 220TH ST W
City,State,Zip:	LAKEVILLE, MN 55044
Facility ID:	03700213
File Number:	2897
Mail Address:	8085 220th St W
Mail City,St,Zip:	Lakeville, MN 55044
Contact Name:	Mr. Shane Menefee
Contact Phone:	(952) 469-8707
Contact Fax:	(952) 469-6710
Latitude:	44.631799999999998
Longitude:	-93.229500000000002
SIC Code:	2653
NAICS:	322211
Permip Program Type:	Registration
Action ID:	1
Effective Start:	04/21/1995
REG PMT Option:	D
Emissions Year:	2014
Industry Type:	Pulp & Paper
Pollutant:	Ammonia
Emissions (lb):	227.2
Emissions (tons):	0.11

Name:	MENASHA PACKAGING - LAKEVILLE CONTAINER
Address:	8085 220TH ST W
City,State,Zip:	LAKEVILLE, MN 55044
Facility ID:	03700213
File Number:	2897
Mail Address:	8085 220th St W P1200LKMNR
Mail City,St,Zip:	Lakeville, MN 55044
Contact Name:	Timothy Donnelly
Contact Phone:	(952) 469-7841
Latitude:	44.631799999999998
Longitude:	-93.229500000000002
NAICS:	322211
Permip Program Type:	D
Emissions Year:	2015
Industry Type:	Pulp & Paper
Pollutant:	CO2-equivalent
Emissions (lb):	9221734.65
Emissions (tons):	4610.87

Name:	MENASHA PACKAGING - LAKEVILLE CONTAINER
Address:	8085 220TH ST W
City,State,Zip:	LAKEVILLE, MN 55044
Facility ID:	03700213
File Number:	2897
Mail Address:	8085 220th St W P1200LKMNR
Mail City,St,Zip:	Lakeville, MN 55044
Contact Name:	Timothy Donnelly
Contact Phone:	(952) 469-7841
Latitude:	44.631799999999998
Longitude:	-93.229500000000002
NAICS:	322211
Permip Program Type:	D
Emissions Year:	2015

MENASHA PACKAGING - LAKEVILLE CONTAINER (Continued) **S107729978**

Industry Type:	Pulp & Paper
Pollutant:	Nitrogen Oxides
Emissions (lb):	18000
Emissions (tons):	9
Name:	MENASHA PACKAGING - LAKEVILLE CONTAINER
Address:	8085 220TH ST W
City,State,Zip:	LAKEVILLE, MN 55044
Facility ID:	03700213
Latitude:	44.631799999999998
Longitude:	-93.229500000000002
NAICS:	322211
Emissions Year:	2016
Industry Type:	Pulp & Paper
Pollutant:	Mercury
Emissions (lb):	0
Emissions (tons):	0
Name:	MENASHA PACKAGING - LAKEVILLE CONTAINER
Address:	8085 220TH ST W
City,State,Zip:	LAKEVILLE, MN 55044
Facility ID:	03700213
Latitude:	44.631799999999998
Longitude:	-93.229500000000002
NAICS:	322211
Emissions Year:	2016
Industry Type:	Pulp & Paper
Pollutant:	Nitrogen Oxides
Emissions (lb):	16340
Emissions (tons):	8.17
Name:	MENASHA PACKAGING - LAKEVILLE CONTAINER
Address:	8085 220TH ST W
City,State,Zip:	LAKEVILLE, MN 55044
Facility ID:	03700213
Latitude:	44.631799999999998
Longitude:	-93.229500000000002
NAICS:	322211
Emissions Year:	2017
Industry Type:	Pulp & Paper
Pollutant:	Mercury
Emissions (lb):	5.796e-05
Emissions (tons):	2.898e-08
Name:	MENASHA PACKAGING - LAKEVILLE CONTAINER
Address:	8085 220TH ST W
City,State,Zip:	LAKEVILLE, MN 55044
Facility ID:	03700213
Latitude:	44.631799999999998
Longitude:	-93.229500000000002
NAICS:	322211
Emissions Year:	2017
Industry Type:	Pulp & Paper
Pollutant:	Benzo(G,H,I)Perylene
Emissions (lb):	8.28e-05
Emissions (tons):	4.14e-08

MENASHA PACKAGING - LAKEVILLE CONTAINER (Continued) **S107729978**

Name:	MENASHA PACKAGING - LAKEVILLE CONTAINER
Address:	8085 220TH ST W
City,State,Zip:	LAKEVILLE, MN 55044
Facility ID:	03700213
Latitude:	44.631799999999998
Longitude:	-93.229500000000002
NAICS:	322211
Emissions Year:	2017
Industry Type:	Pulp & Paper
Pollutant:	Benzo(A)Pyrene
Emissions (lb):	8.28e-05
Emissions (tons):	4.14e-08

Name:	MENASHA PACKAGING - LAKEVILLE CONTAINER
Address:	8085 220TH ST W
City,State,Zip:	LAKEVILLE, MN 55044
Facility ID:	03700213
Latitude:	44.631799999999998
Longitude:	-93.229500000000002
NAICS:	322211
Emissions Year:	2017
Industry Type:	Pulp & Paper
Pollutant:	Dibenzo(A,H)Anthracene
Emissions (lb):	8.28e-05
Emissions (tons):	4.14e-08

Name:	MENASHA PACKAGING - LAKEVILLE CONTAINER
Address:	8085 220TH ST W
City,State,Zip:	LAKEVILLE, MN 55044
Facility ID:	03700213
Latitude:	44.631799999999998
Longitude:	-93.229500000000002
NAICS:	322211
Emissions Year:	2017
Industry Type:	Pulp & Paper
Pollutant:	Acenaphthene
Emissions (lb):	0.0001242
Emissions (tons):	6.21e-08

Name:	MENASHA PACKAGING - LAKEVILLE CONTAINER
Address:	8085 220TH ST W
City,State,Zip:	LAKEVILLE, MN 55044
Facility ID:	03700213
Latitude:	44.631799999999998
Longitude:	-93.229500000000002
NAICS:	322211
Emissions Year:	2017
Industry Type:	Pulp & Paper
Pollutant:	Acenaphthylene
Emissions (lb):	0.0001242
Emissions (tons):	6.21e-08

Name:	MENASHA PACKAGING - LAKEVILLE CONTAINER
Address:	8085 220TH ST W
City,State,Zip:	LAKEVILLE, MN 55044
Facility ID:	03700213
Latitude:	44.631799999999998

MENASHA PACKAGING - LAKEVILLE CONTAINER (Continued) **S107729978**

Longitude:	-93.229500000000002
NAICS:	322211
Emissions Year:	2017
Industry Type:	Pulp & Paper
Pollutant:	Benz(A)Anthracene
Emissions (lb):	0.0001242
Emissions (tons):	6.21e-08
Name:	MENASHA PACKAGING - LAKEVILLE CONTAINER
Address:	8085 220TH ST W
City,State,Zip:	LAKEVILLE, MN 55044
Facility ID:	03700213
Latitude:	44.631799999999998
Longitude:	-93.229500000000002
NAICS:	322211
Emissions Year:	2017
Industry Type:	Pulp & Paper
Pollutant:	Benzo(B)Fluoranthene
Emissions (lb):	0.0001242
Emissions (tons):	6.21e-08
Name:	MENASHA PACKAGING - LAKEVILLE CONTAINER
Address:	8085 220TH ST W
City,State,Zip:	LAKEVILLE, MN 55044
Facility ID:	03700213
Latitude:	44.631799999999998
Longitude:	-93.229500000000002
NAICS:	322211
Emissions Year:	2017
Industry Type:	Pulp & Paper
Pollutant:	Benzo(K)Fluoranthene
Emissions (lb):	0.0001242
Emissions (tons):	6.21e-08
Name:	MENASHA PACKAGING - LAKEVILLE CONTAINER
Address:	8085 220TH ST W
City,State,Zip:	LAKEVILLE, MN 55044
Facility ID:	03700213
Latitude:	44.631799999999998
Longitude:	-93.229500000000002
NAICS:	322211
Emissions Year:	2017
Industry Type:	Pulp & Paper
Pollutant:	Chrysene
Emissions (lb):	0.0001242
Emissions (tons):	6.21e-08
Name:	MENASHA PACKAGING - LAKEVILLE CONTAINER
Address:	8085 220TH ST W
City,State,Zip:	LAKEVILLE, MN 55044
Facility ID:	03700213
Latitude:	44.631799999999998
Longitude:	-93.229500000000002
NAICS:	322211
Emissions Year:	2017
Industry Type:	Pulp & Paper
Pollutant:	Indeno(1,2,3-C,D)Pyrene

MENASHA PACKAGING - LAKEVILLE CONTAINER (Continued) **S107729978**

Emissions (lb):	0.0001242
Emissions (tons):	6.21e-08
Name:	MENASHA PACKAGING - LAKEVILLE CONTAINER
Address:	8085 220TH ST W
City,State,Zip:	LAKEVILLE, MN 55044
Facility ID:	03700213
Latitude:	44.631799999999998
Longitude:	-93.229500000000002
NAICS:	322211
Emissions Year:	2017
Industry Type:	Pulp & Paper
Pollutant:	3-Methylcholanthrene
Emissions (lb):	0.0001242
Emissions (tons):	6.21e-08
Name:	MENASHA PACKAGING - LAKEVILLE CONTAINER
Address:	8085 220TH ST W
City,State,Zip:	LAKEVILLE, MN 55044
Facility ID:	03700213
Latitude:	44.631799999999998
Longitude:	-93.229500000000002
NAICS:	322211
Emissions Year:	2017
Industry Type:	Pulp & Paper
Pollutant:	Anthracene
Emissions (lb):	0.0001656
Emissions (tons):	8.28e-08
Name:	MENASHA PACKAGING - LAKEVILLE CONTAINER
Address:	8085 220TH ST W
City,State,Zip:	LAKEVILLE, MN 55044
Facility ID:	03700213
Latitude:	44.631799999999998
Longitude:	-93.229500000000002
NAICS:	322211
Emissions Year:	2017
Industry Type:	Pulp & Paper
Pollutant:	Fluorene
Emissions (lb):	0.0001932
Emissions (tons):	9.66e-08
Name:	MENASHA PACKAGING - LAKEVILLE CONTAINER
Address:	8085 220TH ST W
City,State,Zip:	LAKEVILLE, MN 55044
Facility ID:	03700213
Latitude:	44.631799999999998
Longitude:	-93.229500000000002
NAICS:	322211
Emissions Year:	2017
Industry Type:	Pulp & Paper
Pollutant:	Fluoranthene
Emissions (lb):	0.000207
Emissions (tons):	1.035e-07
Name:	MENASHA PACKAGING - LAKEVILLE CONTAINER
Address:	8085 220TH ST W

MENASHA PACKAGING - LAKEVILLE CONTAINER (Continued) **S107729978**

City,State,Zip:	LAKEVILLE, MN 55044
Facility ID:	03700213
Latitude:	44.631799999999998
Longitude:	-93.229500000000002
NAICS:	322211
Emissions Year:	2017
Industry Type:	Pulp & Paper
Pollutant:	Pyrene
Emissions (lb):	0.000345
Emissions (tons):	1.725e-07

Name:	MENASHA PACKAGING - LAKEVILLE CONTAINER
Address:	8085 220TH ST W
City,State,Zip:	LAKEVILLE, MN 55044
Facility ID:	03700213
Latitude:	44.631799999999998
Longitude:	-93.229500000000002
NAICS:	322211
Emissions Year:	2017
Industry Type:	Pulp & Paper
Pollutant:	Beryllium
Emissions (lb):	0.000828
Emissions (tons):	4.14e-07

Name:	MENASHA PACKAGING - LAKEVILLE CONTAINER
Address:	8085 220TH ST W
City,State,Zip:	LAKEVILLE, MN 55044
Facility ID:	03700213
Latitude:	44.631799999999998
Longitude:	-93.229500000000002
NAICS:	322211
Emissions Year:	2017
Industry Type:	Pulp & Paper
Pollutant:	Dimethylbenz(A)Anthracene
Emissions (lb):	0.001104
Emissions (tons):	5.52e-07

Name:	MENASHA PACKAGING - LAKEVILLE CONTAINER
Address:	8085 220TH ST W
City,State,Zip:	LAKEVILLE, MN 55044
Facility ID:	03700213
Latitude:	44.631799999999998
Longitude:	-93.229500000000002
NAICS:	322211
Emissions Year:	2017
Industry Type:	Pulp & Paper
Pollutant:	Phenanthrene
Emissions (lb):	0.001173
Emissions (tons):	5.865e-07

Name:	MENASHA PACKAGING - LAKEVILLE CONTAINER
Address:	8085 220TH ST W
City,State,Zip:	LAKEVILLE, MN 55044
Facility ID:	03700213
Latitude:	44.631799999999998
Longitude:	-93.229500000000002
NAICS:	322211

MENASHA PACKAGING - LAKEVILLE CONTAINER (Continued) **S107729978**

Emissions Year:	2017
Industry Type:	Pulp & Paper
Pollutant:	2-Methylnaphthalene
Emissions (lb):	0.001656
Emissions (tons):	8.28e-07
Name:	MENASHA PACKAGING - LAKEVILLE CONTAINER
Address:	8085 220TH ST W
City,State,Zip:	LAKEVILLE, MN 55044
Facility ID:	03700213
Latitude:	44.631799999999998
Longitude:	-93.229500000000002
NAICS:	322211
Emissions Year:	2017
Industry Type:	Pulp & Paper
Pollutant:	Selenium
Emissions (lb):	0.001656
Emissions (tons):	8.28e-07
Name:	MENASHA PACKAGING - LAKEVILLE CONTAINER
Address:	8085 220TH ST W
City,State,Zip:	LAKEVILLE, MN 55044
Facility ID:	03700213
Latitude:	44.631799999999998
Longitude:	-93.229500000000002
NAICS:	322211
Emissions Year:	2017
Industry Type:	Pulp & Paper
Pollutant:	Chromium (VI)
Emissions (lb):	0.003864
Emissions (tons):	1.932e-06
Name:	MENASHA PACKAGING - LAKEVILLE CONTAINER
Address:	8085 220TH ST W
City,State,Zip:	LAKEVILLE, MN 55044
Facility ID:	03700213
Latitude:	44.631799999999998
Longitude:	-93.229500000000002
NAICS:	322211
Emissions Year:	2017
Industry Type:	Pulp & Paper
Pollutant:	Cobalt
Emissions (lb):	0.005796
Emissions (tons):	2.898e-06
Name:	MENASHA PACKAGING - LAKEVILLE CONTAINER
Address:	8085 220TH ST W
City,State,Zip:	LAKEVILLE, MN 55044
Facility ID:	03700213
Latitude:	44.631799999999998
Longitude:	-93.229500000000002
NAICS:	322211
Emissions Year:	2017
Industry Type:	Pulp & Paper
Pollutant:	Arsenic
Emissions (lb):	0.0138
Emissions (tons):	6.9e-06

MENASHA PACKAGING - LAKEVILLE CONTAINER (Continued) **S107729978**

Name:	MENASHA PACKAGING - LAKEVILLE CONTAINER
Address:	8085 220TH ST W
City,State,Zip:	LAKEVILLE, MN 55044
Facility ID:	03700213
Latitude:	44.631799999999998
Longitude:	-93.229500000000002
NAICS:	322211
Emissions Year:	2017
Industry Type:	Pulp & Paper
Pollutant:	Manganese
Emissions (lb):	0.02622
Emissions (tons):	1.311e-05

Name:	MENASHA PACKAGING - LAKEVILLE CONTAINER
Address:	8085 220TH ST W
City,State,Zip:	LAKEVILLE, MN 55044
Facility ID:	03700213
Latitude:	44.631799999999998
Longitude:	-93.229500000000002
NAICS:	322211
Emissions Year:	2017
Industry Type:	Pulp & Paper
Pollutant:	Lead
Emissions (lb):	0.0345
Emissions (tons):	1.725e-05

Name:	MENASHA PACKAGING - LAKEVILLE CONTAINER
Address:	8085 220TH ST W
City,State,Zip:	LAKEVILLE, MN 55044
Facility ID:	03700213
Latitude:	44.631799999999998
Longitude:	-93.229500000000002
NAICS:	322211
Emissions Year:	2017
Industry Type:	Pulp & Paper
Pollutant:	Naphthalene
Emissions (lb):	0.0421
Emissions (tons):	2.105e-05

Name:	MENASHA PACKAGING - LAKEVILLE CONTAINER
Address:	8085 220TH ST W
City,State,Zip:	LAKEVILLE, MN 55044
Facility ID:	03700213
Latitude:	44.631799999999998
Longitude:	-93.229500000000002
NAICS:	322211
Emissions Year:	2017
Industry Type:	Pulp & Paper
Pollutant:	Copper
Emissions (lb):	0.05866
Emissions (tons):	2.933e-05

Name:	MENASHA PACKAGING - LAKEVILLE CONTAINER
Address:	8085 220TH ST W
City,State,Zip:	LAKEVILLE, MN 55044
Facility ID:	03700213

MENASHA PACKAGING - LAKEVILLE CONTAINER (Continued) **S107729978**

Latitude:	44.631799999999998
Longitude:	-93.229500000000002
NAICS:	322211
Emissions Year:	2017
Industry Type:	Pulp & Paper
Pollutant:	Cadmium
Emissions (lb):	0.0759
Emissions (tons):	3.795e-05

Name:	MENASHA PACKAGING - LAKEVILLE CONTAINER
Address:	8085 220TH ST W
City,State,Zip:	LAKEVILLE, MN 55044
Facility ID:	03700213
Latitude:	44.631799999999998
Longitude:	-93.229500000000002
NAICS:	322211
Emissions Year:	2017
Industry Type:	Pulp & Paper
Pollutant:	Dichlorobenzenes
Emissions (lb):	0.0828
Emissions (tons):	4.14e-05

Name:	MENASHA PACKAGING - LAKEVILLE CONTAINER
Address:	8085 220TH ST W
City,State,Zip:	LAKEVILLE, MN 55044
Facility ID:	03700213
Latitude:	44.631799999999998
Longitude:	-93.229500000000002
NAICS:	322211
Emissions Year:	2017
Industry Type:	Pulp & Paper
Pollutant:	Chromium (III)
Emissions (lb):	0.09274
Emissions (tons):	4.637e-05

Name:	MENASHA PACKAGING - LAKEVILLE CONTAINER
Address:	8085 220TH ST W
City,State,Zip:	LAKEVILLE, MN 55044
Facility ID:	03700213
Latitude:	44.631799999999998
Longitude:	-93.229500000000002
NAICS:	322211
Emissions Year:	2017
Industry Type:	Pulp & Paper
Pollutant:	Benzene
Emissions (lb):	0.1449
Emissions (tons):	7.245e-05

Name:	MENASHA PACKAGING - LAKEVILLE CONTAINER
Address:	8085 220TH ST W
City,State,Zip:	LAKEVILLE, MN 55044
Facility ID:	03700213
Latitude:	44.631799999999998
Longitude:	-93.229500000000002
NAICS:	322211
Emissions Year:	2017
Industry Type:	Pulp & Paper

MENASHA PACKAGING - LAKEVILLE CONTAINER (Continued) **S107729978**

Pollutant:	Nickel
Emissions (lb):	0.1449
Emissions (tons):	7.245e-05
Name:	MENASHA PACKAGING - LAKEVILLE CONTAINER
Address:	8085 220TH ST W
City,State,Zip:	LAKEVILLE, MN 55044
Facility ID:	03700213
Latitude:	44.631799999999998
Longitude:	-93.229500000000002
NAICS:	322211
Emissions Year:	2017
Industry Type:	Pulp & Paper
Pollutant:	Vanadium
Emissions (lb):	0.1587
Emissions (tons):	7.935e-05
Name:	MENASHA PACKAGING - LAKEVILLE CONTAINER
Address:	8085 220TH ST W
City,State,Zip:	LAKEVILLE, MN 55044
Facility ID:	03700213
Latitude:	44.631799999999998
Longitude:	-93.229500000000002
NAICS:	322211
Emissions Year:	2017
Industry Type:	Pulp & Paper
Pollutant:	Toluene
Emissions (lb):	0.3646
Emissions (tons):	0.0001823
Name:	MENASHA PACKAGING - LAKEVILLE CONTAINER
Address:	8085 220TH ST W
City,State,Zip:	LAKEVILLE, MN 55044
Facility ID:	03700213
Latitude:	44.631799999999998
Longitude:	-93.229500000000002
NAICS:	322211
Emissions Year:	2017
Industry Type:	Pulp & Paper
Pollutant:	Zinc
Emissions (lb):	2.002
Emissions (tons):	0.001001
Name:	MENASHA PACKAGING - LAKEVILLE CONTAINER
Address:	8085 220TH ST W
City,State,Zip:	LAKEVILLE, MN 55044
Facility ID:	03700213
Latitude:	44.631799999999998
Longitude:	-93.229500000000002
NAICS:	322211
Emissions Year:	2017
Industry Type:	Pulp & Paper
Pollutant:	Formaldehyde
Emissions (lb):	5.196
Emissions (tons):	0.002598
Name:	MENASHA PACKAGING - LAKEVILLE CONTAINER

MENASHA PACKAGING - LAKEVILLE CONTAINER (Continued) **S107729978**

Address:	8085 220TH ST W
City,State,Zip:	LAKEVILLE, MN 55044
Facility ID:	03700213
Latitude:	44.631799999999998
Longitude:	-93.229500000000002
NAICS:	322211
Emissions Year:	2017
Industry Type:	Pulp & Paper
Pollutant:	Diethanolamine
Emissions (lb):	12.12
Emissions (tons):	0.00606

Name:	MENASHA PACKAGING - LAKEVILLE CONTAINER
Address:	8085 220TH ST W
City,State,Zip:	LAKEVILLE, MN 55044
Facility ID:	03700213
Latitude:	44.631799999999998
Longitude:	-93.229500000000002
NAICS:	322211
Emissions Year:	2017
Industry Type:	Pulp & Paper
Pollutant:	Acrylic Acid
Emissions (lb):	16
Emissions (tons):	0.008

Name:	MENASHA PACKAGING - LAKEVILLE CONTAINER
Address:	8085 220TH ST W
City,State,Zip:	LAKEVILLE, MN 55044
Facility ID:	03700213
Latitude:	44.631799999999998
Longitude:	-93.229500000000002
NAICS:	322211
Emissions Year:	2017
Industry Type:	Pulp & Paper
Pollutant:	Styrene
Emissions (lb):	19.39
Emissions (tons):	0.009695

Name:	MENASHA PACKAGING - LAKEVILLE CONTAINER
Address:	8085 220TH ST W
City,State,Zip:	LAKEVILLE, MN 55044
Facility ID:	03700213
Latitude:	44.631799999999998
Longitude:	-93.229500000000002
NAICS:	322211
Emissions Year:	2017
Industry Type:	Pulp & Paper
Pollutant:	Ethylene Glycol
Emissions (lb):	31.86
Emissions (tons):	0.01593

Name:	MENASHA PACKAGING - LAKEVILLE CONTAINER
Address:	8085 220TH ST W
City,State,Zip:	LAKEVILLE, MN 55044
Facility ID:	03700213
Latitude:	44.631799999999998
Longitude:	-93.229500000000002

MENASHA PACKAGING - LAKEVILLE CONTAINER (Continued) **S107729978**

NAICS:	322211
Emissions Year:	2017
Industry Type:	Pulp & Paper
Pollutant:	Sulfur Dioxide
Emissions (lb):	41.4
Emissions (tons):	0.0207
Name:	MENASHA PACKAGING - LAKEVILLE CONTAINER
Address:	8085 220TH ST W
City,State,Zip:	LAKEVILLE, MN 55044
Facility ID:	03700213
Latitude:	44.631799999999998
Longitude:	-93.229500000000002
NAICS:	322211
Emissions Year:	2017
Industry Type:	Pulp & Paper
Pollutant:	N-Hexane
Emissions (lb):	124.2
Emissions (tons):	0.0621
Name:	MENASHA PACKAGING - LAKEVILLE CONTAINER
Address:	8085 220TH ST W
City,State,Zip:	LAKEVILLE, MN 55044
Facility ID:	03700213
Latitude:	44.631799999999998
Longitude:	-93.229500000000002
NAICS:	322211
Emissions Year:	2017
Industry Type:	Pulp & Paper
Pollutant:	Ammonia
Emissions (lb):	220.8
Emissions (tons):	0.1104
Name:	MENASHA PACKAGING - LAKEVILLE CONTAINER
Address:	8085 220TH ST W
City,State,Zip:	LAKEVILLE, MN 55044
Facility ID:	03700213
Latitude:	44.631799999999998
Longitude:	-93.229500000000002
NAICS:	322211
Emissions Year:	2017
Industry Type:	Pulp & Paper
Pollutant:	Glycol Ethers
Emissions (lb):	306.6
Emissions (tons):	0.1533
Name:	MENASHA PACKAGING - LAKEVILLE CONTAINER
Address:	8085 220TH ST W
City,State,Zip:	LAKEVILLE, MN 55044
Facility ID:	03700213
Latitude:	44.631799999999998
Longitude:	-93.229500000000002
NAICS:	322211
Emissions Year:	2017
Industry Type:	Pulp & Paper
Pollutant:	PM2.5 Primary
Emissions (lb):	957.47

MENASHA PACKAGING - LAKEVILLE CONTAINER (Continued) **S107729978**

Emissions (tons):	0.478735
Name:	MENASHA PACKAGING - LAKEVILLE CONTAINER
Address:	8085 220TH ST W
City,State,Zip:	LAKEVILLE, MN 55044
Facility ID:	03700213
Latitude:	44.631799999999998
Longitude:	-93.229500000000002
NAICS:	322211
Emissions Year:	2017
Industry Type:	Pulp & Paper
Pollutant:	PM10 Primary
Emissions (lb):	995.88
Emissions (tons):	0.49794
Name:	MENASHA PACKAGING - LAKEVILLE CONTAINER
Address:	8085 220TH ST W
City,State,Zip:	LAKEVILLE, MN 55044
Facility ID:	03700213
Latitude:	44.631799999999998
Longitude:	-93.229500000000002
NAICS:	322211
Emissions Year:	2017
Industry Type:	Pulp & Paper
Pollutant:	Carbon Monoxide
Emissions (lb):	6036
Emissions (tons):	3.018
Name:	MENASHA PACKAGING - LAKEVILLE CONTAINER
Address:	8085 220TH ST W
City,State,Zip:	LAKEVILLE, MN 55044
Facility ID:	03700213
Latitude:	44.631799999999998
Longitude:	-93.229500000000002
NAICS:	322211
Emissions Year:	2017
Industry Type:	Pulp & Paper
Pollutant:	Nitrogen Oxides
Emissions (lb):	16700
Emissions (tons):	8.35
Name:	MENASHA PACKAGING - LAKEVILLE CONTAINER
Address:	8085 220TH ST W
City,State,Zip:	LAKEVILLE, MN 55044
Facility ID:	03700213
Latitude:	44.631799999999998
Longitude:	-93.229500000000002
NAICS:	322211
Emissions Year:	2017
Industry Type:	Pulp & Paper
Pollutant:	PM Primary
Emissions (lb):	33035.88
Emissions (tons):	16.51794
Name:	MENASHA PACKAGING - LAKEVILLE CONTAINER
Address:	8085 220TH ST W
City,State,Zip:	LAKEVILLE, MN 55044

MENASHA PACKAGING - LAKEVILLE CONTAINER (Continued) **S107729978**

Facility ID:	03700213
Latitude:	44.631799999999998
Longitude:	-93.229500000000002
NAICS:	322211
Emissions Year:	2017
Industry Type:	Pulp & Paper
Pollutant:	Volatile Organic Compounds
Emissions (lb):	42619.6
Emissions (tons):	21.3098

Name:	MENASHA PACKAGING - LAKEVILLE CONTAINER
Address:	8085 220TH ST W
City,State,Zip:	LAKEVILLE, MN 55044
Facility ID:	03700213
Latitude:	44.631799999999998
Longitude:	-93.229500000000002
NAICS:	322211
Emissions Year:	2017
Industry Type:	Pulp & Paper
Pollutant:	CO2-equivalent
Emissions (lb):	8476240
Emissions (tons):	4238.12

Name:	MENASHA PACKAGING - LAKEVILLE CONTAINER
Address:	8085 220TH ST W
City,State,Zip:	LAKEVILLE, MN 55044
Facility ID:	03700213
Latitude:	44.631799999999998
Longitude:	-93.229500000000002
NAICS:	322211
Emissions Year:	2019
Industry Type:	Pulp & Paper
Pollutant:	Ammonia
Emissions (lb):	182.4
Emissions (tons):	0.0912

Name:	MENASHA PACKAGING - LAKEVILLE CONTAINER
Address:	8085 220TH ST W
City,State,Zip:	LAKEVILLE, MN 55044
Facility ID:	03700213
Latitude:	44.631799999999998
Longitude:	-93.229500000000002
NAICS:	322211
Emissions Year:	2019
Industry Type:	Pulp & Paper
Pollutant:	Carbon Monoxide
Emissions (lb):	4808
Emissions (tons):	2.404

Name:	MENASHA PACKAGING - LAKEVILLE CONTAINER
Address:	8085 220TH ST W
City,State,Zip:	LAKEVILLE, MN 55044
Facility ID:	03700213
Latitude:	44.631799999999998
Longitude:	-93.229500000000002
NAICS:	322211
Emissions Year:	2019

MENASHA PACKAGING - LAKEVILLE CONTAINER (Continued) **S107729978**

Industry Type:	Pulp & Paper
Pollutant:	Lead
Emissions (lb):	0.0285
Emissions (tons):	1.425e-05
Name:	MENASHA PACKAGING - LAKEVILLE CONTAINER
Address:	8085 220TH ST W
City,State,Zip:	LAKEVILLE, MN 55044
Facility ID:	03700213
Latitude:	44.631799999999998
Longitude:	-93.229500000000002
NAICS:	322211
Emissions Year:	2019
Industry Type:	Pulp & Paper
Pollutant:	Nitrogen Oxides
Emissions (lb):	6500
Emissions (tons):	3.25
Name:	MENASHA PACKAGING - LAKEVILLE CONTAINER
Address:	8085 220TH ST W
City,State,Zip:	LAKEVILLE, MN 55044
Facility ID:	03700213
Latitude:	44.631799999999998
Longitude:	-93.229500000000002
NAICS:	322211
Emissions Year:	2019
Industry Type:	Pulp & Paper
Pollutant:	Sulfur Dioxide
Emissions (lb):	34.2
Emissions (tons):	0.0171
Name:	MENASHA PACKAGING - LAKEVILLE CONTAINER
Address:	8085 220TH ST W
City,State,Zip:	LAKEVILLE, MN 55044
Facility ID:	03700213
File Number:	2897
Mail Address:	8085 220th St W
Mail City,St,Zip:	Lakeville, MN 55044
Contact Name:	Mr. Shane Menefee
Contact Phone:	(952) 469-8707
Contact Fax:	(952) 469-6710
Latitude:	44.631799999999998
Longitude:	-93.229500000000002
SIC Code:	2653
NAICS:	322211
Permip Program Type:	Registration
Action ID:	1
Effective Start:	04/21/1995
REG PMT Option:	D
Emissions Year:	2011
Industry Type:	Pulp & Paper
Pollutant:	Lead
Emissions (lb):	0.03
Emissions (tons):	0
Name:	MENASHA PACKAGING - LAKEVILLE CONTAINER
Address:	8085 220TH ST W

MENASHA PACKAGING - LAKEVILLE CONTAINER (Continued) **S107729978**

City,State,Zip:	LAKEVILLE, MN 55044
Facility ID:	03700213
File Number:	2897
Mail Address:	8085 220th St W
Mail City,St,Zip:	Lakeville, MN 55044
Contact Name:	Mr. Shane Menefee
Contact Phone:	(952) 469-8707
Contact Fax:	(952) 469-6710
Latitude:	44.631799999999998
Longitude:	-93.229500000000002
SIC Code:	2653
NAICS:	322211
Permip Program Type:	Registration
Action ID:	1
Effective Start:	04/21/1995
REG PMT Option:	D
Emissions Year:	2011
Industry Type:	Pulp & Paper
Pollutant:	Zinc
Emissions (lb):	2
Emissions (tons):	0

Name:	MENASHA PACKAGING - LAKEVILLE CONTAINER
Address:	8085 220TH ST W
City,State,Zip:	LAKEVILLE, MN 55044
Facility ID:	03700213
File Number:	2897
Mail Address:	8085 220th St W
Mail City,St,Zip:	Lakeville, MN 55044
Contact Name:	Mr. Shane Menefee
Contact Phone:	(952) 469-8707
Contact Fax:	(952) 469-6710
Latitude:	44.631799999999998
Longitude:	-93.229500000000002
SIC Code:	2653
NAICS:	322211
Permip Program Type:	Registration
Action ID:	1
Effective Start:	04/21/1995
REG PMT Option:	D
Emissions Year:	2011
Industry Type:	Pulp & Paper
Pollutant:	PM Primary
Emissions (lb):	33215.9
Emissions (tons):	16.61

Name:	MENASHA PACKAGING - LAKEVILLE CONTAINER
Address:	8085 220TH ST W
City,State,Zip:	LAKEVILLE, MN 55044
Facility ID:	03700213
File Number:	2897
Mail Address:	8085 220th St W
Mail City,St,Zip:	Lakeville, MN 55044
Contact Name:	Mr. Shane Menefee
Contact Phone:	(952) 469-8707
Contact Fax:	(952) 469-6710
Latitude:	44.631799999999998

MENASHA PACKAGING - LAKEVILLE CONTAINER (Continued) **S107729978**

Longitude:	-93.229500000000002
SIC Code:	2653
NAICS:	322211
Permip Program Type:	Registration
Action ID:	1
Effective Start:	04/21/1995
REG PMT Option:	D
Emissions Year:	2011
Industry Type:	Pulp & Paper
Pollutant:	Nitrogen Oxides
Emissions (lb):	16562
Emissions (tons):	8.28

Name:	MENASHA PACKAGING - LAKEVILLE CONTAINER
Address:	8085 220TH ST W
City,State,Zip:	LAKEVILLE, MN 55044
Facility ID:	03700213
File Number:	2897
Mail Address:	8085 220th St W
Mail City,St,Zip:	Lakeville, MN 55044
Contact Name:	Mr. Shane Menefee
Contact Phone:	(952) 469-8707
Contact Fax:	(952) 469-6710
Latitude:	44.631799999999998
Longitude:	-93.229500000000002
SIC Code:	2653
NAICS:	322211
Permip Program Type:	Registration
Action ID:	1
Effective Start:	04/21/1995
REG PMT Option:	D
Emissions Year:	2011
Industry Type:	Pulp & Paper
Pollutant:	Volatile Organic Compounds
Emissions (lb):	13429.6
Emissions (tons):	6.71

Name:	MENASHA PACKAGING - LAKEVILLE CONTAINER
Address:	8085 220TH ST W
City,State,Zip:	LAKEVILLE, MN 55044
Facility ID:	03700213
File Number:	2897
Mail Address:	8085 220th St W
Mail City,St,Zip:	Lakeville, MN 55044
Contact Name:	Mr. Shane Menefee
Contact Phone:	(952) 469-8707
Contact Fax:	(952) 469-6710
Latitude:	44.631799999999998
Longitude:	-93.229500000000002
SIC Code:	2653
NAICS:	322211
Permip Program Type:	Registration
Action ID:	1
Effective Start:	04/21/1995
REG PMT Option:	D
Emissions Year:	2011
Industry Type:	Pulp & Paper

MENASHA PACKAGING - LAKEVILLE CONTAINER (Continued) **S107729978**

Pollutant:	Carbon Monoxide
Emissions (lb):	6038
Emissions (tons):	3.02
Name:	MENASHA PACKAGING - LAKEVILLE CONTAINER
Address:	8085 220TH ST W
City,State,Zip:	LAKEVILLE, MN 55044
Facility ID:	03700213
File Number:	2897
Mail Address:	8085 220th St W
Mail City,St,Zip:	Lakeville, MN 55044
Contact Name:	Mr. Shane Menefee
Contact Phone:	(952) 469-8707
Contact Fax:	(952) 469-6710
Latitude:	44.631799999999998
Longitude:	-93.229500000000002
SIC Code:	2653
NAICS:	322211
Permip Program Type:	Registration
Action ID:	1
Effective Start:	04/21/1995
REG PMT Option:	D
Emissions Year:	2011
Industry Type:	Pulp & Paper
Pollutant:	PM10 Primary
Emissions (lb):	975.9
Emissions (tons):	0.49
Name:	MENASHA PACKAGING - LAKEVILLE CONTAINER
Address:	8085 220TH ST W
City,State,Zip:	LAKEVILLE, MN 55044
Facility ID:	03700213
File Number:	2897
Mail Address:	8085 220th St W
Mail City,St,Zip:	Lakeville, MN 55044
Contact Name:	Mr. Shane Menefee
Contact Phone:	(952) 469-8707
Contact Fax:	(952) 469-6710
Latitude:	44.631799999999998
Longitude:	-93.229500000000002
SIC Code:	2653
NAICS:	322211
Permip Program Type:	Registration
Action ID:	1
Effective Start:	04/21/1995
REG PMT Option:	D
Emissions Year:	2011
Industry Type:	Pulp & Paper
Pollutant:	PM2.5 Primary
Emissions (lb):	938.29
Emissions (tons):	0.47
Name:	MENASHA PACKAGING - LAKEVILLE CONTAINER
Address:	8085 220TH ST W
City,State,Zip:	LAKEVILLE, MN 55044
Facility ID:	03700213
File Number:	2897

MENASHA PACKAGING - LAKEVILLE CONTAINER (Continued) **S107729978**

Mail Address:	8085 220th St W
Mail City,St,Zip:	Lakeville, MN 55044
Contact Name:	Mr. Shane Menefee
Contact Phone:	(952) 469-8707
Contact Fax:	(952) 469-6710
Latitude:	44.631799999999998
Longitude:	-93.229500000000002
SIC Code:	2653
NAICS:	322211
Permip Program Type:	Registration
Action ID:	1
Effective Start:	04/21/1995
REG PMT Option:	D
Emissions Year:	2011
Industry Type:	Pulp & Paper
Pollutant:	Ammonia
Emissions (lb):	220.8
Emissions (tons):	0.11

Name:	MENASHA PACKAGING - LAKEVILLE CONTAINER
Address:	8085 220TH ST W
City,State,Zip:	LAKEVILLE, MN 55044
Facility ID:	03700213
File Number:	2897
Mail Address:	8085 220th St W
Mail City,St,Zip:	Lakeville, MN 55044
Contact Name:	Mr. Shane Menefee
Contact Phone:	(952) 469-8707
Contact Fax:	(952) 469-6710
Latitude:	44.631799999999998
Longitude:	-93.229500000000002
SIC Code:	2653
NAICS:	322211
Permip Program Type:	Registration
Action ID:	1
Effective Start:	04/21/1995
REG PMT Option:	D
Emissions Year:	2011
Industry Type:	Pulp & Paper
Pollutant:	Sulfur Dioxide
Emissions (lb):	41.42
Emissions (tons):	0.02

Name:	MENASHA PACKAGING - LAKEVILLE CONTAINER
Address:	8085 220TH ST W
City,State,Zip:	LAKEVILLE, MN 55044
Facility ID:	03700213
File Number:	2897
Mail Address:	8085 220th St W
Mail City,St,Zip:	Lakeville, MN 55044
Contact Name:	Mr. Shane Menefee
Contact Phone:	(952) 469-8707
Contact Fax:	(952) 469-6710
Latitude:	44.631799999999998
Longitude:	-93.229500000000002
SIC Code:	2653
NAICS:	322211

MENASHA PACKAGING - LAKEVILLE CONTAINER (Continued) **S107729978**

Permip Program Type:	Registration
Action ID:	1
Effective Start:	04/21/1995
REG PMT Option:	D
Emissions Year:	2011
Industry Type:	Pulp & Paper
Pollutant:	Vanadium
Emissions (lb):	0.16
Emissions (tons):	0

Name:	MENASHA PACKAGING - LAKEVILLE CONTAINER
Address:	8085 220TH ST W
City,State,Zip:	LAKEVILLE, MN 55044
Facility ID:	03700213
File Number:	2897
Mail Address:	8085 220th St W
Mail City,St,Zip:	Lakeville, MN 55044
Contact Name:	Mr. Shane Menefee
Contact Phone:	(952) 469-8707
Contact Fax:	(952) 469-6710
Latitude:	44.631799999999998
Longitude:	-93.229500000000002
SIC Code:	2653
NAICS:	322211
Permip Program Type:	Registration
Action ID:	1
Effective Start:	04/21/1995
REG PMT Option:	D
Emissions Year:	2011
Industry Type:	Pulp & Paper
Pollutant:	Nickel
Emissions (lb):	0.14
Emissions (tons):	0

Name:	MENASHA PACKAGING - LAKEVILLE CONTAINER
Address:	8085 220TH ST W
City,State,Zip:	LAKEVILLE, MN 55044
Facility ID:	03700213
File Number:	2897
Mail Address:	8085 220th St W
Mail City,St,Zip:	Lakeville, MN 55044
Contact Name:	Mr. Shane Menefee
Contact Phone:	(952) 469-8707
Contact Fax:	(952) 469-6710
Latitude:	44.631799999999998
Longitude:	-93.229500000000002
SIC Code:	2653
NAICS:	322211
Permip Program Type:	Registration
Action ID:	1
Effective Start:	04/21/1995
REG PMT Option:	D
Emissions Year:	2011
Industry Type:	Pulp & Paper
Pollutant:	Cadmium
Emissions (lb):	0.08
Emissions (tons):	0

MENASHA PACKAGING - LAKEVILLE CONTAINER (Continued) **S107729978**

Name:	MENASHA PACKAGING - LAKEVILLE CONTAINER
Address:	8085 220TH ST W
City,State,Zip:	LAKEVILLE, MN 55044
Facility ID:	03700213
File Number:	2897
Mail Address:	8085 220th St W
Mail City,St,Zip:	Lakeville, MN 55044
Contact Name:	Mr. Shane Menefee
Contact Phone:	(952) 469-8707
Contact Fax:	(952) 469-6710
Latitude:	44.631799999999998
Longitude:	-93.229500000000002
SIC Code:	2653
NAICS:	322211
Permip Program Type:	Registration
Action ID:	1
Effective Start:	04/21/1995
REG PMT Option:	D
Emissions Year:	2011
Industry Type:	Pulp & Paper
Pollutant:	Copper
Emissions (lb):	0.06
Emissions (tons):	0

Name:	MENASHA PACKAGING - LAKEVILLE CONTAINER
Address:	8085 220TH ST W
City,State,Zip:	LAKEVILLE, MN 55044
Facility ID:	03700213
File Number:	2897
Mail Address:	8085 220th St W
Mail City,St,Zip:	Lakeville, MN 55044
Contact Name:	Mr. Shane Menefee
Contact Phone:	(952) 469-8707
Contact Fax:	(952) 469-6710
Latitude:	44.631799999999998
Longitude:	-93.229500000000002
SIC Code:	2653
NAICS:	322211
Permip Program Type:	Registration
Action ID:	1
Effective Start:	04/21/1995
REG PMT Option:	D
Emissions Year:	2011
Industry Type:	Pulp & Paper
Pollutant:	Manganese
Emissions (lb):	0.03
Emissions (tons):	0

Name:	MENASHA PACKAGING - LAKEVILLE CONTAINER
Address:	8085 220TH ST W
City,State,Zip:	LAKEVILLE, MN 55044
Facility ID:	03700213
File Number:	2897
Mail Address:	8085 220th St W
Mail City,St,Zip:	Lakeville, MN 55044
Contact Name:	Mr. Shane Menefee

MENASHA PACKAGING - LAKEVILLE CONTAINER (Continued) **S107729978**

Contact Phone:	(952) 469-8707
Contact Fax:	(952) 469-6710
Latitude:	44.631799999999998
Longitude:	-93.229500000000002
SIC Code:	2653
NAICS:	322211
Permip Program Type:	Registration
Action ID:	1
Effective Start:	04/21/1995
REG PMT Option:	D
Emissions Year:	2011
Industry Type:	Pulp & Paper
Pollutant:	Arsenic
Emissions (lb):	0.01
Emissions (tons):	0

Name:	MENASHA PACKAGING - LAKEVILLE CONTAINER
Address:	8085 220TH ST W
City,State,Zip:	LAKEVILLE, MN 55044
Facility ID:	03700213
File Number:	2897
Mail Address:	8085 220th St W
Mail City,St,Zip:	Lakeville, MN 55044
Contact Name:	Mr. Shane Menefee
Contact Phone:	(952) 469-8707
Contact Fax:	(952) 469-6710
Latitude:	44.631799999999998
Longitude:	-93.229500000000002
SIC Code:	2653
NAICS:	322211
Permip Program Type:	Registration
Action ID:	1
Effective Start:	04/21/1995
REG PMT Option:	D
Emissions Year:	2011
Industry Type:	Pulp & Paper
Pollutant:	Cobalt
Emissions (lb):	0.01
Emissions (tons):	0

Name:	MENASHA PACKAGING - LAKEVILLE CONTAINER
Address:	8085 220TH ST W
City,State,Zip:	LAKEVILLE, MN 55044
Facility ID:	03700213
File Number:	2897
Mail Address:	8085 220th St W
Mail City,St,Zip:	Lakeville, MN 55044
Contact Name:	Mr. Shane Menefee
Contact Phone:	(952) 469-8707
Contact Fax:	(952) 469-6710
Latitude:	44.631799999999998
Longitude:	-93.229500000000002
SIC Code:	2653
NAICS:	322211
Permip Program Type:	Registration
Action ID:	1
Effective Start:	04/21/1995

MENASHA PACKAGING - LAKEVILLE CONTAINER (Continued) **S107729978**

REG PMT Option:	D
Emissions Year:	2011
Industry Type:	Pulp & Paper
Pollutant:	Chromium (VI)
Emissions (lb):	0
Emissions (tons):	0
Name:	MENASHA PACKAGING - LAKEVILLE CONTAINER
Address:	8085 220TH ST W
City,State,Zip:	LAKEVILLE, MN 55044
Facility ID:	03700213
File Number:	2897
Mail Address:	8085 220th St W
Mail City,St,Zip:	Lakeville, MN 55044
Contact Name:	Mr. Shane Menefee
Contact Phone:	(952) 469-8707
Contact Fax:	(952) 469-6710
Latitude:	44.631799999999998
Longitude:	-93.229500000000002
SIC Code:	2653
NAICS:	322211
Permip Program Type:	Registration
Action ID:	1
Effective Start:	04/21/1995
REG PMT Option:	D
Emissions Year:	2011
Industry Type:	Pulp & Paper
Pollutant:	Selenium
Emissions (lb):	0
Emissions (tons):	0
Name:	MENASHA PACKAGING - LAKEVILLE CONTAINER
Address:	8085 220TH ST W
City,State,Zip:	LAKEVILLE, MN 55044
Facility ID:	03700213
File Number:	2897
Mail Address:	8085 220th St W
Mail City,St,Zip:	Lakeville, MN 55044
Contact Name:	Mr. Shane Menefee
Contact Phone:	(952) 469-8707
Contact Fax:	(952) 469-6710
Latitude:	44.631799999999998
Longitude:	-93.229500000000002
SIC Code:	2653
NAICS:	322211
Permip Program Type:	Registration
Action ID:	1
Effective Start:	04/21/1995
REG PMT Option:	D
Emissions Year:	2011
Industry Type:	Pulp & Paper
Pollutant:	Beryllium
Emissions (lb):	0
Emissions (tons):	0
Name:	MENASHA PACKAGING - LAKEVILLE CONTAINER
Address:	8085 220TH ST W

MENASHA PACKAGING - LAKEVILLE CONTAINER (Continued) **S107729978**

City,State,Zip:	LAKEVILLE, MN 55044
Facility ID:	03700213
File Number:	2897
Mail Address:	8085 220th St W
Mail City,St,Zip:	Lakeville, MN 55044
Contact Name:	Mr. Shane Menefee
Contact Phone:	(952) 469-8707
Contact Fax:	(952) 469-6710
Latitude:	44.631799999999998
Longitude:	-93.229500000000002
SIC Code:	2653
NAICS:	322211
Permip Program Type:	Registration
Action ID:	1
Effective Start:	04/21/1995
REG PMT Option:	D
Emissions Year:	2011
Industry Type:	Pulp & Paper
Pollutant:	Mercury
Emissions (lb):	0
Emissions (tons):	0

Name:	MENASHA PACKAGING - LAKEVILLE CONTAINER
Address:	8085 220TH ST W
City,State,Zip:	LAKEVILLE, MN 55044
Facility ID:	03700213
File Number:	2897
Mail Address:	8085 220th St W
Mail City,St,Zip:	Lakeville, MN 55044
Contact Name:	Mr. Shane Menefee
Contact Phone:	(952) 469-8707
Contact Fax:	(952) 469-6710
Latitude:	44.631799999999998
Longitude:	-93.229500000000002
SIC Code:	2653
NAICS:	322211
Permip Program Type:	Registration
Action ID:	1
Effective Start:	04/21/1995
REG PMT Option:	D
Emissions Year:	2011
Industry Type:	Pulp & Paper
Pollutant:	Glycol Ethers
Emissions (lb):	298.4
Emissions (tons):	0.15

Name:	MENASHA PACKAGING - LAKEVILLE CONTAINER
Address:	8085 220TH ST W
City,State,Zip:	LAKEVILLE, MN 55044
Facility ID:	03700213
File Number:	2897
Mail Address:	8085 220th St W
Mail City,St,Zip:	Lakeville, MN 55044
Contact Name:	Mr. Shane Menefee
Contact Phone:	(952) 469-8707
Contact Fax:	(952) 469-6710
Latitude:	44.631799999999998

MENASHA PACKAGING - LAKEVILLE CONTAINER (Continued) **S107729978**

Longitude:	-93.229500000000002
SIC Code:	2653
NAICS:	322211
Permip Program Type:	Registration
Action ID:	1
Effective Start:	04/21/1995
REG PMT Option:	D
Emissions Year:	2011
Industry Type:	Pulp & Paper
Pollutant:	N-Hexane
Emissions (lb):	124.24
Emissions (tons):	0.06
Name:	MENASHA PACKAGING - LAKEVILLE CONTAINER
Address:	8085 220TH ST W
City,State,Zip:	LAKEVILLE, MN 55044
Facility ID:	03700213
File Number:	2897
Mail Address:	8085 220th St W
Mail City,St,Zip:	Lakeville, MN 55044
Contact Name:	Mr. Shane Menefee
Contact Phone:	(952) 469-8707
Contact Fax:	(952) 469-6710
Latitude:	44.631799999999998
Longitude:	-93.229500000000002
SIC Code:	2653
NAICS:	322211
Permip Program Type:	Registration
Action ID:	1
Effective Start:	04/21/1995
REG PMT Option:	D
Emissions Year:	2011
Industry Type:	Pulp & Paper
Pollutant:	Ethylene Glycol
Emissions (lb):	44.46
Emissions (tons):	0.02
Name:	MENASHA PACKAGING - LAKEVILLE CONTAINER
Address:	8085 220TH ST W
City,State,Zip:	LAKEVILLE, MN 55044
Facility ID:	03700213
File Number:	2897
Mail Address:	8085 220th St W
Mail City,St,Zip:	Lakeville, MN 55044
Contact Name:	Mr. Shane Menefee
Contact Phone:	(952) 469-8707
Contact Fax:	(952) 469-6710
Latitude:	44.631799999999998
Longitude:	-93.229500000000002
SIC Code:	2653
NAICS:	322211
Permip Program Type:	Registration
Action ID:	1
Effective Start:	04/21/1995
REG PMT Option:	D
Emissions Year:	2011
Industry Type:	Pulp & Paper

MENASHA PACKAGING - LAKEVILLE CONTAINER (Continued) **S107729978**

Pollutant:	Acrylic Acid
Emissions (lb):	23.14
Emissions (tons):	0.01
Name:	MENASHA PACKAGING - LAKEVILLE CONTAINER
Address:	8085 220TH ST W
City,State,Zip:	LAKEVILLE, MN 55044
Facility ID:	03700213
File Number:	2897
Mail Address:	8085 220th St W
Mail City,St,Zip:	Lakeville, MN 55044
Contact Name:	Mr. Shane Menefee
Contact Phone:	(952) 469-8707
Contact Fax:	(952) 469-6710
Latitude:	44.631799999999998
Longitude:	-93.229500000000002
SIC Code:	2653
NAICS:	322211
Permip Program Type:	Registration
Action ID:	1
Effective Start:	04/21/1995
REG PMT Option:	D
Emissions Year:	2011
Industry Type:	Pulp & Paper
Pollutant:	Diethanolamine
Emissions (lb):	16.89
Emissions (tons):	0.01
Name:	MENASHA PACKAGING - LAKEVILLE CONTAINER
Address:	8085 220TH ST W
City,State,Zip:	LAKEVILLE, MN 55044
Facility ID:	03700213
File Number:	2897
Mail Address:	8085 220th St W
Mail City,St,Zip:	Lakeville, MN 55044
Contact Name:	Mr. Shane Menefee
Contact Phone:	(952) 469-8707
Contact Fax:	(952) 469-6710
Latitude:	44.631799999999998
Longitude:	-93.229500000000002
SIC Code:	2653
NAICS:	322211
Permip Program Type:	Registration
Action ID:	1
Effective Start:	04/21/1995
REG PMT Option:	D
Emissions Year:	2011
Industry Type:	Pulp & Paper
Pollutant:	Styrene
Emissions (lb):	14.94
Emissions (tons):	0.01
Name:	MENASHA PACKAGING - LAKEVILLE CONTAINER
Address:	8085 220TH ST W
City,State,Zip:	LAKEVILLE, MN 55044
Facility ID:	03700213
File Number:	2897

MENASHA PACKAGING - LAKEVILLE CONTAINER (Continued) **S107729978**

Mail Address:	8085 220th St W
Mail City,St,Zip:	Lakeville, MN 55044
Contact Name:	Mr. Shane Menefee
Contact Phone:	(952) 469-8707
Contact Fax:	(952) 469-6710
Latitude:	44.631799999999998
Longitude:	-93.229500000000002
SIC Code:	2653
NAICS:	322211
Permip Program Type:	Registration
Action ID:	1
Effective Start:	04/21/1995
REG PMT Option:	D
Emissions Year:	2011
Industry Type:	Pulp & Paper
Pollutant:	Formaldehyde
Emissions (lb):	5.24
Emissions (tons):	0

Name:	MENASHA PACKAGING - LAKEVILLE CONTAINER
Address:	8085 220TH ST W
City,State,Zip:	LAKEVILLE, MN 55044
Facility ID:	03700213
File Number:	2897
Mail Address:	8085 220th St W
Mail City,St,Zip:	Lakeville, MN 55044
Contact Name:	Mr. Shane Menefee
Contact Phone:	(952) 469-8707
Contact Fax:	(952) 469-6710
Latitude:	44.631799999999998
Longitude:	-93.229500000000002
SIC Code:	2653
NAICS:	322211
Permip Program Type:	Registration
Action ID:	1
Effective Start:	04/21/1995
REG PMT Option:	D
Emissions Year:	2011
Industry Type:	Pulp & Paper
Pollutant:	Toluene
Emissions (lb):	0.45
Emissions (tons):	0

Name:	MENASHA PACKAGING - LAKEVILLE CONTAINER
Address:	8085 220TH ST W
City,State,Zip:	LAKEVILLE, MN 55044
Facility ID:	03700213
File Number:	2897
Mail Address:	8085 220th St W
Mail City,St,Zip:	Lakeville, MN 55044
Contact Name:	Mr. Shane Menefee
Contact Phone:	(952) 469-8707
Contact Fax:	(952) 469-6710
Latitude:	44.631799999999998
Longitude:	-93.229500000000002
SIC Code:	2653
NAICS:	322211

MENASHA PACKAGING - LAKEVILLE CONTAINER (Continued) **S107729978**

Permip Program Type:	Registration
Action ID:	1
Effective Start:	04/21/1995
REG PMT Option:	D
Emissions Year:	2011
Industry Type:	Pulp & Paper
Pollutant:	Benzene
Emissions (lb):	0.14
Emissions (tons):	0

Name:	MENASHA PACKAGING - LAKEVILLE CONTAINER
Address:	8085 220TH ST W
City,State,Zip:	LAKEVILLE, MN 55044
Facility ID:	03700213
File Number:	2897
Mail Address:	8085 220th St W
Mail City,St,Zip:	Lakeville, MN 55044
Contact Name:	Mr. Shane Menefee
Contact Phone:	(952) 469-8707
Contact Fax:	(952) 469-6710
Latitude:	44.631799999999998
Longitude:	-93.229500000000002
SIC Code:	2653
NAICS:	322211
Permip Program Type:	Registration
Action ID:	1
Effective Start:	04/21/1995
REG PMT Option:	D
Emissions Year:	2011
Industry Type:	Pulp & Paper
Pollutant:	Chromium (III)
Emissions (lb):	0.09
Emissions (tons):	0

Name:	MENASHA PACKAGING - LAKEVILLE CONTAINER
Address:	8085 220TH ST W
City,State,Zip:	LAKEVILLE, MN 55044
Facility ID:	03700213
File Number:	2897
Mail Address:	8085 220th St W
Mail City,St,Zip:	Lakeville, MN 55044
Contact Name:	Mr. Shane Menefee
Contact Phone:	(952) 469-8707
Contact Fax:	(952) 469-6710
Latitude:	44.631799999999998
Longitude:	-93.229500000000002
SIC Code:	2653
NAICS:	322211
Permip Program Type:	Registration
Action ID:	1
Effective Start:	04/21/1995
REG PMT Option:	D
Emissions Year:	2011
Industry Type:	Pulp & Paper
Pollutant:	Dichlorobenzenes
Emissions (lb):	0.08
Emissions (tons):	0

MENASHA PACKAGING - LAKEVILLE CONTAINER (Continued) **S107729978**

Name:	MENASHA PACKAGING - LAKEVILLE CONTAINER
Address:	8085 220TH ST W
City,State,Zip:	LAKEVILLE, MN 55044
Facility ID:	03700213
File Number:	2897
Mail Address:	8085 220th St W
Mail City,St,Zip:	Lakeville, MN 55044
Contact Name:	Mr. Shane Menefee
Contact Phone:	(952) 469-8707
Contact Fax:	(952) 469-6710
Latitude:	44.631799999999998
Longitude:	-93.229500000000002
SIC Code:	2653
NAICS:	322211
Permip Program Type:	Registration
Action ID:	1
Effective Start:	04/21/1995
REG PMT Option:	D
Emissions Year:	2011
Industry Type:	Pulp & Paper
Pollutant:	Pyrene
Emissions (lb):	0
Emissions (tons):	0

Name:	MENASHA PACKAGING - LAKEVILLE CONTAINER
Address:	8085 220TH ST W
City,State,Zip:	LAKEVILLE, MN 55044
Facility ID:	03700213
File Number:	2897
Mail Address:	8085 220th St W
Mail City,St,Zip:	Lakeville, MN 55044
Contact Name:	Mr. Shane Menefee
Contact Phone:	(952) 469-8707
Contact Fax:	(952) 469-6710
Latitude:	44.631799999999998
Longitude:	-93.229500000000002
SIC Code:	2653
NAICS:	322211
Permip Program Type:	Registration
Action ID:	1
Effective Start:	04/21/1995
REG PMT Option:	D
Emissions Year:	2011
Industry Type:	Pulp & Paper
Pollutant:	Fluorene
Emissions (lb):	0
Emissions (tons):	0

Name:	MENASHA PACKAGING - LAKEVILLE CONTAINER
Address:	8085 220TH ST W
City,State,Zip:	LAKEVILLE, MN 55044
Facility ID:	03700213
File Number:	2897
Mail Address:	8085 220th St W
Mail City,St,Zip:	Lakeville, MN 55044
Contact Name:	Mr. Shane Menefee

MENASHA PACKAGING - LAKEVILLE CONTAINER (Continued) **S107729978**

Contact Phone:	(952) 469-8707
Contact Fax:	(952) 469-6710
Latitude:	44.631799999999998
Longitude:	-93.229500000000002
SIC Code:	2653
NAICS:	322211
Permip Program Type:	Registration
Action ID:	1
Effective Start:	04/21/1995
REG PMT Option:	D
Emissions Year:	2011
Industry Type:	Pulp & Paper
Pollutant:	Chrysene
Emissions (lb):	0
Emissions (tons):	0

Name:	MENASHA PACKAGING - LAKEVILLE CONTAINER
Address:	8085 220TH ST W
City,State,Zip:	LAKEVILLE, MN 55044
Facility ID:	03700213
File Number:	2897
Mail Address:	8085 220th St W
Mail City,St,Zip:	Lakeville, MN 55044
Contact Name:	Mr. Shane Menefee
Contact Phone:	(952) 469-8707
Contact Fax:	(952) 469-6710
Latitude:	44.631799999999998
Longitude:	-93.229500000000002
SIC Code:	2653
NAICS:	322211
Permip Program Type:	Registration
Action ID:	1
Effective Start:	04/21/1995
REG PMT Option:	D
Emissions Year:	2011
Industry Type:	Pulp & Paper
Pollutant:	Hydroquinone
Emissions (lb):	0.03
Emissions (tons):	0

Name:	MENASHA PACKAGING - LAKEVILLE CONTAINER
Address:	8085 220TH ST W
City,State,Zip:	LAKEVILLE, MN 55044
Facility ID:	03700213
File Number:	2897
Mail Address:	8085 220th St W
Mail City,St,Zip:	Lakeville, MN 55044
Contact Name:	Mr. Shane Menefee
Contact Phone:	(952) 469-8707
Contact Fax:	(952) 469-6710
Latitude:	44.631799999999998
Longitude:	-93.229500000000002
SIC Code:	2653
NAICS:	322211
Permip Program Type:	Registration
Action ID:	1
Effective Start:	04/21/1995

MENASHA PACKAGING - LAKEVILLE CONTAINER (Continued) **S107729978**

REG PMT Option:	D
Emissions Year:	2011
Industry Type:	Pulp & Paper
Pollutant:	2-Methylnaphthalene
Emissions (lb):	0
Emissions (tons):	0
Name:	MENASHA PACKAGING - LAKEVILLE CONTAINER
Address:	8085 220TH ST W
City,State,Zip:	LAKEVILLE, MN 55044
Facility ID:	03700213
File Number:	2897
Mail Address:	8085 220th St W
Mail City,St,Zip:	Lakeville, MN 55044
Contact Name:	Mr. Shane Menefee
Contact Phone:	(952) 469-8707
Contact Fax:	(952) 469-6710
Latitude:	44.631799999999998
Longitude:	-93.229500000000002
SIC Code:	2653
NAICS:	322211
Permip Program Type:	Registration
Action ID:	1
Effective Start:	04/21/1995
REG PMT Option:	D
Emissions Year:	2011
Industry Type:	Pulp & Paper
Pollutant:	Dimethylbenz(A)Anthracene
Emissions (lb):	0
Emissions (tons):	0
Name:	MENASHA PACKAGING - LAKEVILLE CONTAINER
Address:	8085 220TH ST W
City,State,Zip:	LAKEVILLE, MN 55044
Facility ID:	03700213
File Number:	2897
Mail Address:	8085 220th St W
Mail City,St,Zip:	Lakeville, MN 55044
Contact Name:	Mr. Shane Menefee
Contact Phone:	(952) 469-8707
Contact Fax:	(952) 469-6710
Latitude:	44.631799999999998
Longitude:	-93.229500000000002
SIC Code:	2653
NAICS:	322211
Permip Program Type:	Registration
Action ID:	1
Effective Start:	04/21/1995
REG PMT Option:	D
Emissions Year:	2011
Industry Type:	Pulp & Paper
Pollutant:	3-Methylcholanthrene
Emissions (lb):	0
Emissions (tons):	0
Name:	MENASHA PACKAGING - LAKEVILLE CONTAINER
Address:	8085 220TH ST W

MENASHA PACKAGING - LAKEVILLE CONTAINER (Continued) **S107729978**

City,State,Zip:	LAKEVILLE, MN 55044
Facility ID:	03700213
File Number:	2897
Mail Address:	8085 220th St W
Mail City,St,Zip:	Lakeville, MN 55044
Contact Name:	Mr. Shane Menefee
Contact Phone:	(952) 469-8707
Contact Fax:	(952) 469-6710
Latitude:	44.631799999999998
Longitude:	-93.229500000000002
SIC Code:	2653
NAICS:	322211
Permip Program Type:	Registration
Action ID:	1
Effective Start:	04/21/1995
REG PMT Option:	D
Emissions Year:	2011
Industry Type:	Pulp & Paper
Pollutant:	Acenaphthene
Emissions (lb):	91.02
Emissions (tons):	0.05

Name:	MENASHA PACKAGING - LAKEVILLE CONTAINER
Address:	8085 220TH ST W
City,State,Zip:	LAKEVILLE, MN 55044
Facility ID:	03700213
File Number:	2897
Mail Address:	8085 220th St W
Mail City,St,Zip:	Lakeville, MN 55044
Contact Name:	Mr. Shane Menefee
Contact Phone:	(952) 469-8707
Contact Fax:	(952) 469-6710
Latitude:	44.631799999999998
Longitude:	-93.229500000000002
SIC Code:	2653
NAICS:	322211
Permip Program Type:	Registration
Action ID:	1
Effective Start:	04/21/1995
REG PMT Option:	D
Emissions Year:	2011
Industry Type:	Pulp & Paper
Pollutant:	Naphthalene
Emissions (lb):	0.04
Emissions (tons):	0

Name:	MENASHA PACKAGING - LAKEVILLE CONTAINER
Address:	8085 220TH ST W
City,State,Zip:	LAKEVILLE, MN 55044
Facility ID:	03700213
File Number:	2897
Mail Address:	8085 220th St W
Mail City,St,Zip:	Lakeville, MN 55044
Contact Name:	Mr. Shane Menefee
Contact Phone:	(952) 469-8707
Contact Fax:	(952) 469-6710
Latitude:	44.631799999999998

MENASHA PACKAGING - LAKEVILLE CONTAINER (Continued) **S107729978**

Longitude:	-93.229500000000002
SIC Code:	2653
NAICS:	322211
Permip Program Type:	Registration
Action ID:	1
Effective Start:	04/21/1995
REG PMT Option:	D
Emissions Year:	2011
Industry Type:	Pulp & Paper
Pollutant:	Phenanthrene
Emissions (lb):	0
Emissions (tons):	0

Name:	MENASHA PACKAGING - LAKEVILLE CONTAINER
Address:	8085 220TH ST W
City,State,Zip:	LAKEVILLE, MN 55044
Facility ID:	03700213
File Number:	2897
Mail Address:	8085 220th St W
Mail City,St,Zip:	Lakeville, MN 55044
Contact Name:	Mr. Shane Menefee
Contact Phone:	(952) 469-8707
Contact Fax:	(952) 469-6710
Latitude:	44.631799999999998
Longitude:	-93.229500000000002
SIC Code:	2653
NAICS:	322211
Permip Program Type:	Registration
Action ID:	1
Effective Start:	04/21/1995
REG PMT Option:	D
Emissions Year:	2011
Industry Type:	Pulp & Paper
Pollutant:	Fluoranthene
Emissions (lb):	0
Emissions (tons):	0

Name:	MENASHA PACKAGING - LAKEVILLE CONTAINER
Address:	8085 220TH ST W
City,State,Zip:	LAKEVILLE, MN 55044
Facility ID:	03700213
File Number:	2897
Mail Address:	8085 220th St W
Mail City,St,Zip:	Lakeville, MN 55044
Contact Name:	Mr. Shane Menefee
Contact Phone:	(952) 469-8707
Contact Fax:	(952) 469-6710
Latitude:	44.631799999999998
Longitude:	-93.229500000000002
SIC Code:	2653
NAICS:	322211
Permip Program Type:	Registration
Action ID:	1
Effective Start:	04/21/1995
REG PMT Option:	D
Emissions Year:	2011
Industry Type:	Pulp & Paper

MENASHA PACKAGING - LAKEVILLE CONTAINER (Continued) **S107729978**

Pollutant:	Anthracene
Emissions (lb):	0
Emissions (tons):	0
Name:	MENASHA PACKAGING - LAKEVILLE CONTAINER
Address:	8085 220TH ST W
City,State,Zip:	LAKEVILLE, MN 55044
Facility ID:	03700213
File Number:	2897
Mail Address:	8085 220th St W
Mail City,St,Zip:	Lakeville, MN 55044
Contact Name:	Mr. Shane Menefee
Contact Phone:	(952) 469-8707
Contact Fax:	(952) 469-6710
Latitude:	44.631799999999998
Longitude:	-93.229500000000002
SIC Code:	2653
NAICS:	322211
Permip Program Type:	Registration
Action ID:	1
Effective Start:	04/21/1995
REG PMT Option:	D
Emissions Year:	2011
Industry Type:	Pulp & Paper
Pollutant:	Acenaphthylene
Emissions (lb):	0
Emissions (tons):	0
Name:	MENASHA PACKAGING - LAKEVILLE CONTAINER
Address:	8085 220TH ST W
City,State,Zip:	LAKEVILLE, MN 55044
Facility ID:	03700213
File Number:	2897
Mail Address:	8085 220th St W
Mail City,St,Zip:	Lakeville, MN 55044
Contact Name:	Mr. Shane Menefee
Contact Phone:	(952) 469-8707
Contact Fax:	(952) 469-6710
Latitude:	44.631799999999998
Longitude:	-93.229500000000002
SIC Code:	2653
NAICS:	322211
Permip Program Type:	Registration
Action ID:	1
Effective Start:	04/21/1995
REG PMT Option:	D
Emissions Year:	2011
Industry Type:	Pulp & Paper
Pollutant:	Benz(A)Anthracene
Emissions (lb):	0
Emissions (tons):	0
Name:	MENASHA PACKAGING - LAKEVILLE CONTAINER
Address:	8085 220TH ST W
City,State,Zip:	LAKEVILLE, MN 55044
Facility ID:	03700213
File Number:	2897

MENASHA PACKAGING - LAKEVILLE CONTAINER (Continued) **S107729978**

Mail Address:	8085 220th St W
Mail City,St,Zip:	Lakeville, MN 55044
Contact Name:	Mr. Shane Menefee
Contact Phone:	(952) 469-8707
Contact Fax:	(952) 469-6710
Latitude:	44.631799999999998
Longitude:	-93.229500000000002
SIC Code:	2653
NAICS:	322211
Permip Program Type:	Registration
Action ID:	1
Effective Start:	04/21/1995
REG PMT Option:	D
Emissions Year:	2011
Industry Type:	Pulp & Paper
Pollutant:	Benzo(B)Fluoranthene
Emissions (lb):	0
Emissions (tons):	0

Name:	MENASHA PACKAGING - LAKEVILLE CONTAINER
Address:	8085 220TH ST W
City,State,Zip:	LAKEVILLE, MN 55044
Facility ID:	03700213
File Number:	2897
Mail Address:	8085 220th St W
Mail City,St,Zip:	Lakeville, MN 55044
Contact Name:	Mr. Shane Menefee
Contact Phone:	(952) 469-8707
Contact Fax:	(952) 469-6710
Latitude:	44.631799999999998
Longitude:	-93.229500000000002
SIC Code:	2653
NAICS:	322211
Permip Program Type:	Registration
Action ID:	1
Effective Start:	04/21/1995
REG PMT Option:	D
Emissions Year:	2011
Industry Type:	Pulp & Paper
Pollutant:	Benzo(K)Fluoranthene
Emissions (lb):	0
Emissions (tons):	0

Name:	MENASHA PACKAGING - LAKEVILLE CONTAINER
Address:	8085 220TH ST W
City,State,Zip:	LAKEVILLE, MN 55044
Facility ID:	03700213
File Number:	2897
Mail Address:	8085 220th St W
Mail City,St,Zip:	Lakeville, MN 55044
Contact Name:	Mr. Shane Menefee
Contact Phone:	(952) 469-8707
Contact Fax:	(952) 469-6710
Latitude:	44.631799999999998
Longitude:	-93.229500000000002
SIC Code:	2653
NAICS:	322211

MENASHA PACKAGING - LAKEVILLE CONTAINER (Continued) **S107729978**

Permip Program Type:	Registration
Action ID:	1
Effective Start:	04/21/1995
REG PMT Option:	D
Emissions Year:	2011
Industry Type:	Pulp & Paper
Pollutant:	Indeno(1,2,3-C,D)Pyrene
Emissions (lb):	0
Emissions (tons):	0

Name:	MENASHA PACKAGING - LAKEVILLE CONTAINER
Address:	8085 220TH ST W
City,State,Zip:	LAKEVILLE, MN 55044
Facility ID:	03700213
File Number:	2897
Mail Address:	8085 220th St W
Mail City,St,Zip:	Lakeville, MN 55044
Contact Name:	Mr. Shane Menefee
Contact Phone:	(952) 469-8707
Contact Fax:	(952) 469-6710
Latitude:	44.631799999999998
Longitude:	-93.229500000000002
SIC Code:	2653
NAICS:	322211
Permip Program Type:	Registration
Action ID:	1
Effective Start:	04/21/1995
REG PMT Option:	D
Emissions Year:	2011
Industry Type:	Pulp & Paper
Pollutant:	Benzo(G,H,I)Perylene
Emissions (lb):	0
Emissions (tons):	0

Name:	MENASHA PACKAGING - LAKEVILLE CONTAINER
Address:	8085 220TH ST W
City,State,Zip:	LAKEVILLE, MN 55044
Facility ID:	03700213
File Number:	2897
Mail Address:	8085 220th St W
Mail City,St,Zip:	Lakeville, MN 55044
Contact Name:	Mr. Shane Menefee
Contact Phone:	(952) 469-8707
Contact Fax:	(952) 469-6710
Latitude:	44.631799999999998
Longitude:	-93.229500000000002
SIC Code:	2653
NAICS:	322211
Permip Program Type:	Registration
Action ID:	1
Effective Start:	04/21/1995
REG PMT Option:	D
Emissions Year:	2011
Industry Type:	Pulp & Paper
Pollutant:	Benzo(A)Pyrene
Emissions (lb):	0
Emissions (tons):	0

MENASHA PACKAGING - LAKEVILLE CONTAINER (Continued) **S107729978**

Name:	MENASHA PACKAGING - LAKEVILLE CONTAINER
Address:	8085 220TH ST W
City,State,Zip:	LAKEVILLE, MN 55044
Facility ID:	03700213
File Number:	2897
Mail Address:	8085 220th St W
Mail City,St,Zip:	Lakeville, MN 55044
Contact Name:	Mr. Shane Menefee
Contact Phone:	(952) 469-8707
Contact Fax:	(952) 469-6710
Latitude:	44.631799999999998
Longitude:	-93.229500000000002
SIC Code:	2653
NAICS:	322211
Permip Program Type:	Registration
Action ID:	1
Effective Start:	04/21/1995
REG PMT Option:	D
Emissions Year:	2011
Industry Type:	Pulp & Paper
Pollutant:	Dibenzo(A,H)Anthracene
Emissions (lb):	0
Emissions (tons):	0

Name:	MENASHA PACKAGING - LAKEVILLE CONTAINER
Address:	8085 220TH ST W
City,State,Zip:	LAKEVILLE, MN 55044
Facility ID:	03700213
File Number:	2897
Mail Address:	8085 220th St W
Mail City,St,Zip:	Lakeville, MN 55044
Contact Name:	Mr. Shane Menefee
Contact Phone:	(952) 469-8707
Contact Fax:	(952) 469-6710
Latitude:	44.631799999999998
Longitude:	-93.229500000000002
SIC Code:	2653
NAICS:	322211
Permip Program Type:	Registration
Action ID:	1
Effective Start:	04/21/1995
REG PMT Option:	D
Emissions Year:	2014
Industry Type:	Pulp & Paper
Pollutant:	PM2.5 Primary
Emissions (lb):	958.33
Emissions (tons):	0.48

Name:	MENASHA PACKAGING - LAKEVILLE CONTAINER
Address:	8085 220TH ST W
City,State,Zip:	LAKEVILLE, MN 55044
Facility ID:	03700213
File Number:	2897
Mail Address:	8085 220th St W
Mail City,St,Zip:	Lakeville, MN 55044
Contact Name:	Mr. Shane Menefee

MENASHA PACKAGING - LAKEVILLE CONTAINER (Continued) **S107729978**

Contact Phone:	(952) 469-8707
Contact Fax:	(952) 469-6710
Latitude:	44.631799999999998
Longitude:	-93.229500000000002
SIC Code:	2653
NAICS:	322211
Permip Program Type:	Registration
Action ID:	1
Effective Start:	04/21/1995
REG PMT Option:	D
Emissions Year:	2014
Industry Type:	Pulp & Paper
Pollutant:	CO2-equivalent
Emissions (lb):	8729228.3
Emissions (tons):	4364.61
Name:	MENASHA PACKAGING - LAKEVILLE CONTAINER
Address:	8085 220TH ST W
City,State,Zip:	LAKEVILLE, MN 55044
Facility ID:	03700213
File Number:	2897
Mail Address:	8085 220th St W P1200LKMNR
Mail City,St,Zip:	Lakeville, MN 55044
Contact Name:	Timothy Donnelly
Contact Phone:	(952) 469-7841
Latitude:	44.631799999999998
Longitude:	-93.229500000000002
NAICS:	322211
Permip Program Type:	D
Emissions Year:	2015
Industry Type:	Pulp & Paper
Pollutant:	Mercury
Emissions (lb):	0
Emissions (tons):	0
Name:	MENASHA PACKAGING - LAKEVILLE CONTAINER
Address:	8085 220TH ST W
City,State,Zip:	LAKEVILLE, MN 55044
Facility ID:	03700213
File Number:	2897
Mail Address:	8085 220th St W P1200LKMNR
Mail City,St,Zip:	Lakeville, MN 55044
Contact Name:	Timothy Donnelly
Contact Phone:	(952) 469-7841
Latitude:	44.631799999999998
Longitude:	-93.229500000000002
NAICS:	322211
Permip Program Type:	D
Emissions Year:	2015
Industry Type:	Pulp & Paper
Pollutant:	PM2.5 Primary
Emissions (lb):	1018.05
Emissions (tons):	0.51
Name:	MENASHA PACKAGING - LAKEVILLE CONTAINER
Address:	8085 220TH ST W
City,State,Zip:	LAKEVILLE, MN 55044

MENASHA PACKAGING - LAKEVILLE CONTAINER (Continued) **S107729978**

Facility ID:	03700213
Latitude:	44.631799999999998
Longitude:	-93.229500000000002
NAICS:	322211
Emissions Year:	2016
Industry Type:	Pulp & Paper
Pollutant:	Carbon Monoxide
Emissions (lb):	5952
Emissions (tons):	2.98

Name:	MENASHA PACKAGING - LAKEVILLE CONTAINER
Address:	8085 220TH ST W
City,State,Zip:	LAKEVILLE, MN 55044
Facility ID:	03700213
Latitude:	44.631799999999998
Longitude:	-93.229500000000002
NAICS:	322211
Emissions Year:	2016
Industry Type:	Pulp & Paper
Pollutant:	Lead
Emissions (lb):	0.03
Emissions (tons):	0

Name:	MENASHA PACKAGING - LAKEVILLE CONTAINER
Address:	8085 220TH ST W
City,State,Zip:	LAKEVILLE, MN 55044
Facility ID:	03700213
File Number:	2897
Mail Address:	8085 220th St W
Mail City,St,Zip:	Lakeville, MN 55044
Contact Name:	Mr. Shane Menefee
Contact Phone:	(952) 469-8707
Contact Fax:	(952) 469-6710
Latitude:	44.631799999999998
Longitude:	-93.229500000000002
SIC Code:	2653
NAICS:	322211
Permip Program Type:	Registration
Action ID:	1
Effective Start:	04/21/1995
REG PMT Option:	D
Emissions Year:	2014
Industry Type:	Pulp & Paper
Pollutant:	Volatile Organic Compounds
Emissions (lb):	24990.6
Emissions (tons):	12.5

Name:	MENASHA PACKAGING - LAKEVILLE CONTAINER
Address:	8085 220TH ST W
City,State,Zip:	LAKEVILLE, MN 55044
Facility ID:	03700213
File Number:	2897
Mail Address:	8085 220th St W P1200LKMNR
Mail City,St,Zip:	Lakeville, MN 55044
Contact Name:	Timothy Donnelly
Contact Phone:	(952) 469-7841
Latitude:	44.631799999999998

MENASHA PACKAGING - LAKEVILLE CONTAINER (Continued) **S107729978**

Longitude:	-93.229500000000002
NAICS:	322211
Permip Program Type:	D
Emissions Year:	2015
Industry Type:	Pulp & Paper
Pollutant:	Carbon Monoxide
Emissions (lb):	6560
Emissions (tons):	3.28
Name:	MENASHA PACKAGING - LAKEVILLE CONTAINER
Address:	8085 220TH ST W
City,State,Zip:	LAKEVILLE, MN 55044
Facility ID:	03700213
File Number:	2897
Mail Address:	8085 220th St W P1200LKMNR
Mail City,St,Zip:	Lakeville, MN 55044
Contact Name:	Timothy Donnelly
Contact Phone:	(952) 469-7841
Latitude:	44.631799999999998
Longitude:	-93.229500000000002
NAICS:	322211
Permip Program Type:	D
Emissions Year:	2015
Industry Type:	Pulp & Paper
Pollutant:	Lead
Emissions (lb):	0.04
Emissions (tons):	0
Name:	MENASHA PACKAGING - LAKEVILLE CONTAINER
Address:	8085 220TH ST W
City,State,Zip:	LAKEVILLE, MN 55044
Facility ID:	03700213
File Number:	2897
Mail Address:	8085 220th St W P1200LKMNR
Mail City,St,Zip:	Lakeville, MN 55044
Contact Name:	Timothy Donnelly
Contact Phone:	(952) 469-7841
Latitude:	44.631799999999998
Longitude:	-93.229500000000002
NAICS:	322211
Permip Program Type:	D
Emissions Year:	2015
Industry Type:	Pulp & Paper
Pollutant:	Volatile Organic Compounds
Emissions (lb):	11332.6
Emissions (tons):	5.67
Name:	MENASHA PACKAGING - LAKEVILLE CONTAINER
Address:	8085 220TH ST W
City,State,Zip:	LAKEVILLE, MN 55044
Facility ID:	03700213
Latitude:	44.631799999999998
Longitude:	-93.229500000000002
NAICS:	322211
Emissions Year:	2016
Industry Type:	Pulp & Paper
Pollutant:	Ammonia

MENASHA PACKAGING - LAKEVILLE CONTAINER (Continued) **S107729978**

Emissions (lb):	217.6
Emissions (tons):	0.11
Name:	MENASHA PACKAGING - LAKEVILLE CONTAINER
Address:	8085 220TH ST W
City,State,Zip:	LAKEVILLE, MN 55044
Facility ID:	03700213
Latitude:	44.631799999999998
Longitude:	-93.229500000000002
NAICS:	322211
Emissions Year:	2016
Industry Type:	Pulp & Paper
Pollutant:	CO2-equivalent
Emissions (lb):	8360847.98
Emissions (tons):	4180.42
Name:	MENASHA PACKAGING - LAKEVILLE CONTAINER
Address:	8085 220TH ST W
City,State,Zip:	LAKEVILLE, MN 55044
Facility ID:	03700213
Latitude:	44.631799999999998
Longitude:	-93.229500000000002
NAICS:	322211
Emissions Year:	2018
Industry Type:	Pulp & Paper
Pollutant:	Lead
Emissions (lb):	0.0285
Emissions (tons):	1.425e-05
Name:	MENASHA PACKAGING - LAKEVILLE CONTAINER
Address:	8085 220TH ST W
City,State,Zip:	LAKEVILLE, MN 55044
Facility ID:	03700213
Latitude:	44.631799999999998
Longitude:	-93.229500000000002
NAICS:	322211
Emissions Year:	2018
Industry Type:	Pulp & Paper
Pollutant:	Sulfur Dioxide
Emissions (lb):	34.2
Emissions (tons):	0.0171
Name:	MENASHA PACKAGING - LAKEVILLE CONTAINER
Address:	8085 220TH ST W
City,State,Zip:	LAKEVILLE, MN 55044
Facility ID:	03700213
Latitude:	44.631799999999998
Longitude:	-93.229500000000002
NAICS:	322211
Emissions Year:	2018
Industry Type:	Pulp & Paper
Pollutant:	Ammonia
Emissions (lb):	182.4
Emissions (tons):	0.0912
Name:	MENASHA PACKAGING - LAKEVILLE CONTAINER
Address:	8085 220TH ST W

MENASHA PACKAGING - LAKEVILLE CONTAINER (Continued) **S107729978**

City,State,Zip:	LAKEVILLE, MN 55044
Facility ID:	03700213
Latitude:	44.631799999999998
Longitude:	-93.229500000000002
NAICS:	322211
Emissions Year:	2018
Industry Type:	Pulp & Paper
Pollutant:	PM2.5 Primary
Emissions (lb):	797.71
Emissions (tons):	0.398855

Name:	MENASHA PACKAGING - LAKEVILLE CONTAINER
Address:	8085 220TH ST W
City,State,Zip:	LAKEVILLE, MN 55044
Facility ID:	03700213
Latitude:	44.631799999999998
Longitude:	-93.229500000000002
NAICS:	322211
Emissions Year:	2018
Industry Type:	Pulp & Paper
Pollutant:	PM10 Primary
Emissions (lb):	829.64
Emissions (tons):	0.41482

Name:	MENASHA PACKAGING - LAKEVILLE CONTAINER
Address:	8085 220TH ST W
City,State,Zip:	LAKEVILLE, MN 55044
Facility ID:	03700213
Latitude:	44.631799999999998
Longitude:	-93.229500000000002
NAICS:	322211
Emissions Year:	2018
Industry Type:	Pulp & Paper
Pollutant:	Carbon Monoxide
Emissions (lb):	4808
Emissions (tons):	2.404

Name:	MENASHA PACKAGING - LAKEVILLE CONTAINER
Address:	8085 220TH ST W
City,State,Zip:	LAKEVILLE, MN 55044
Facility ID:	03700213
Latitude:	44.631799999999998
Longitude:	-93.229500000000002
NAICS:	322211
Emissions Year:	2018
Industry Type:	Pulp & Paper
Pollutant:	Nitrogen Oxides
Emissions (lb):	6500
Emissions (tons):	3.25

Name:	MENASHA PACKAGING - LAKEVILLE CONTAINER
Address:	8085 220TH ST W
City,State,Zip:	LAKEVILLE, MN 55044
Facility ID:	03700213
Latitude:	44.631799999999998
Longitude:	-93.229500000000002
NAICS:	322211

MENASHA PACKAGING - LAKEVILLE CONTAINER (Continued) **S107729978**

Emissions Year:	2018
Industry Type:	Pulp & Paper
Pollutant:	PM Primary
Emissions (lb):	41209.64
Emissions (tons):	20.60482
Name:	MENASHA PACKAGING - LAKEVILLE CONTAINER
Address:	8085 220TH ST W
City,State,Zip:	LAKEVILLE, MN 55044
Facility ID:	03700213
Latitude:	44.631799999999998
Longitude:	-93.229500000000002
NAICS:	322211
Emissions Year:	2018
Industry Type:	Pulp & Paper
Pollutant:	Volatile Organic Compounds
Emissions (lb):	46733.6
Emissions (tons):	23.3668
Name:	MENASHA PACKAGING - LAKEVILLE CONTAINER
Address:	8085 220TH ST W
City,State,Zip:	LAKEVILLE, MN 55044
Facility ID:	03700213
Latitude:	44.631799999999998
Longitude:	-93.229500000000002
NAICS:	322211
Emissions Year:	2018
Industry Type:	Pulp & Paper
Pollutant:	CO2-equivalent
Emissions (lb):	7009456.064
Emissions (tons):	3504.728032
Name:	MENASHA PACKAGING - LAKEVILLE CONTAINER
Address:	8085 220TH ST W
City,State,Zip:	LAKEVILLE, MN 55044-7245
Latitude:	44.6318
Longitude:	-93.2295
Effective Start:	04/21/1995
Master AI ID:	1312
Name:	MENASHA PACKAGING - LAKEVILLE CONTAINER
Address:	8085 220TH ST W
City,State,Zip:	LAKEVILLE, MN 55044
Facility ID:	03700213
File Number:	2897
Mail Address:	8085 220th St W
Mail City,St,Zip:	Lakeville, MN 55044
Contact Name:	Mr. Shane Menefee
Contact Phone:	(952) 469-8707
Contact Fax:	(952) 469-6710
Latitude:	44.631799999999998
Longitude:	-93.229500000000002
SIC Code:	2653
NAICS:	322211
Permip Program Type:	Registration
Action ID:	1
Effective Start:	04/21/1995

MENASHA PACKAGING - LAKEVILLE CONTAINER (Continued) **S107729978**

REG PMT Option:	D
Emissions Year:	2013
Industry Type:	Pulp & Paper
Pollutant:	Carbon Monoxide
Emissions (lb):	6146
Emissions (tons):	3.07
Name:	MENASHA PACKAGING - LAKEVILLE CONTAINER
Address:	8085 220TH ST W
City,State,Zip:	LAKEVILLE, MN 55044
Facility ID:	03700213
File Number:	2897
Mail Address:	8085 220th St W
Mail City,St,Zip:	Lakeville, MN 55044
Contact Name:	Mr. Shane Menefee
Contact Phone:	(952) 469-8707
Contact Fax:	(952) 469-6710
Latitude:	44.631799999999998
Longitude:	-93.229500000000002
SIC Code:	2653
NAICS:	322211
Permip Program Type:	Registration
Action ID:	1
Effective Start:	04/21/1995
REG PMT Option:	D
Emissions Year:	2013
Industry Type:	Pulp & Paper
Pollutant:	Nitrogen Oxides
Emissions (lb):	16872
Emissions (tons):	8.44
Name:	MENASHA PACKAGING - LAKEVILLE CONTAINER
Address:	8085 220TH ST W
City,State,Zip:	LAKEVILLE, MN 55044
Facility ID:	03700213
File Number:	2897
Mail Address:	8085 220th St W
Mail City,St,Zip:	Lakeville, MN 55044
Contact Name:	Mr. Shane Menefee
Contact Phone:	(952) 469-8707
Contact Fax:	(952) 469-6710
Latitude:	44.631799999999998
Longitude:	-93.229500000000002
SIC Code:	2653
NAICS:	322211
Permip Program Type:	Registration
Action ID:	1
Effective Start:	04/21/1995
REG PMT Option:	D
Emissions Year:	2013
Industry Type:	Pulp & Paper
Pollutant:	PM Primary
Emissions (lb):	31456.56
Emissions (tons):	15.73
Name:	MENASHA PACKAGING - LAKEVILLE CONTAINER
Address:	8085 220TH ST W

MENASHA PACKAGING - LAKEVILLE CONTAINER (Continued) **S107729978**

City,State,Zip:	LAKEVILLE, MN 55044
Facility ID:	03700213
File Number:	2897
Mail Address:	8085 220th St W
Mail City,St,Zip:	Lakeville, MN 55044
Contact Name:	Mr. Shane Menefee
Contact Phone:	(952) 469-8707
Contact Fax:	(952) 469-6710
Latitude:	44.631799999999998
Longitude:	-93.229500000000002
SIC Code:	2653
NAICS:	322211
Permip Program Type:	Registration
Action ID:	1
Effective Start:	04/21/1995
REG PMT Option:	D
Emissions Year:	2013
Industry Type:	Pulp & Paper
Pollutant:	PM10 Primary
Emissions (lb):	996.56
Emissions (tons):	0.5

Name:	MENASHA PACKAGING - LAKEVILLE CONTAINER
Address:	8085 220TH ST W
City,State,Zip:	LAKEVILLE, MN 55044
Facility ID:	03700213
File Number:	2897
Mail Address:	8085 220th St W
Mail City,St,Zip:	Lakeville, MN 55044
Contact Name:	Mr. Shane Menefee
Contact Phone:	(952) 469-8707
Contact Fax:	(952) 469-6710
Latitude:	44.631799999999998
Longitude:	-93.229500000000002
SIC Code:	2653
NAICS:	322211
Permip Program Type:	Registration
Action ID:	1
Effective Start:	04/21/1995
REG PMT Option:	D
Emissions Year:	2013
Industry Type:	Pulp & Paper
Pollutant:	PM2.5 Primary
Emissions (lb):	958.03
Emissions (tons):	0.48

Name:	MENASHA PACKAGING - LAKEVILLE CONTAINER
Address:	8085 220TH ST W
City,State,Zip:	LAKEVILLE, MN 55044
Facility ID:	03700213
File Number:	2897
Mail Address:	8085 220th St W
Mail City,St,Zip:	Lakeville, MN 55044
Contact Name:	Mr. Shane Menefee
Contact Phone:	(952) 469-8707
Contact Fax:	(952) 469-6710
Latitude:	44.631799999999998

MENASHA PACKAGING - LAKEVILLE CONTAINER (Continued) **S107729978**

Longitude:	-93.229500000000002
SIC Code:	2653
NAICS:	322211
Permip Program Type:	Registration
Action ID:	1
Effective Start:	04/21/1995
REG PMT Option:	D
Emissions Year:	2013
Industry Type:	Pulp & Paper
Pollutant:	Lead
Emissions (lb):	0.04
Emissions (tons):	0

Name:	MENASHA PACKAGING - LAKEVILLE CONTAINER
Address:	8085 220TH ST W
City,State,Zip:	LAKEVILLE, MN 55044
Facility ID:	03700213
File Number:	2897
Mail Address:	8085 220th St W
Mail City,St,Zip:	Lakeville, MN 55044
Contact Name:	Mr. Shane Menefee
Contact Phone:	(952) 469-8707
Contact Fax:	(952) 469-6710
Latitude:	44.631799999999998
Longitude:	-93.229500000000002
SIC Code:	2653
NAICS:	322211
Permip Program Type:	Registration
Action ID:	1
Effective Start:	04/21/1995
REG PMT Option:	D
Emissions Year:	2013
Industry Type:	Pulp & Paper
Pollutant:	Sulfur Dioxide
Emissions (lb):	42.18
Emissions (tons):	0.02

Name:	MENASHA PACKAGING - LAKEVILLE CONTAINER
Address:	8085 220TH ST W
City,State,Zip:	LAKEVILLE, MN 55044
Facility ID:	03700213
File Number:	2897
Mail Address:	8085 220th St W
Mail City,St,Zip:	Lakeville, MN 55044
Contact Name:	Mr. Shane Menefee
Contact Phone:	(952) 469-8707
Contact Fax:	(952) 469-6710
Latitude:	44.631799999999998
Longitude:	-93.229500000000002
SIC Code:	2653
NAICS:	322211
Permip Program Type:	Registration
Action ID:	1
Effective Start:	04/21/1995
REG PMT Option:	D
Emissions Year:	2013
Industry Type:	Pulp & Paper

MENASHA PACKAGING - LAKEVILLE CONTAINER (Continued) **S107729978**

Pollutant:	Volatile Organic Compounds
Emissions (lb):	22576.8
Emissions (tons):	11.29
Name:	MENASHA PACKAGING - LAKEVILLE CONTAINER
Address:	8085 220TH ST W
City,State,Zip:	LAKEVILLE, MN 55044
Facility ID:	03700213
File Number:	2897
Mail Address:	8085 220th St W
Mail City,St,Zip:	Lakeville, MN 55044
Contact Name:	Mr. Shane Menefee
Contact Phone:	(952) 469-8707
Contact Fax:	(952) 469-6710
Latitude:	44.631799999999998
Longitude:	-93.229500000000002
SIC Code:	2653
NAICS:	322211
Permip Program Type:	Registration
Action ID:	1
Effective Start:	04/21/1995
REG PMT Option:	D
Emissions Year:	2013
Industry Type:	Pulp & Paper
Pollutant:	Ammonia
Emissions (lb):	225
Emissions (tons):	0.11
Name:	MENASHA PACKAGING - LAKEVILLE CONTAINER
Address:	8085 220TH ST W
City,State,Zip:	LAKEVILLE, MN 55044
Facility ID:	03700213
File Number:	2897
Mail Address:	8085 220th St W
Mail City,St,Zip:	Lakeville, MN 55044
Contact Name:	Mr. Shane Menefee
Contact Phone:	(952) 469-8707
Contact Fax:	(952) 469-6710
Latitude:	44.631799999999998
Longitude:	-93.229500000000002
SIC Code:	2653
NAICS:	322211
Permip Program Type:	Registration
Action ID:	1
Effective Start:	04/21/1995
REG PMT Option:	D
Emissions Year:	2013
Industry Type:	Pulp & Paper
Pollutant:	CO2-equivalent
Emissions (lb):	8645140.62
Emissions (tons):	4322.57
Name:	MENASHA PACKAGING - LAKEVILLE CONTAINER
Address:	8085 220TH ST W
City,State,Zip:	LAKEVILLE, MN 55044
Facility ID:	03700213
File Number:	2897

MENASHA PACKAGING - LAKEVILLE CONTAINER (Continued) **S107729978**

Mail Address:	8085 220th St W
Mail City,St,Zip:	Lakeville, MN 55044
Contact Name:	Mr. Shane Menefee
Contact Phone:	(952) 469-8707
Contact Fax:	(952) 469-6710
Latitude:	44.631799999999998
Longitude:	-93.229500000000002
SIC Code:	2653
NAICS:	322211
Permip Program Type:	Registration
Action ID:	1
Effective Start:	04/21/1995
REG PMT Option:	D
Emissions Year:	2014
Industry Type:	Pulp & Paper
Pollutant:	Acenaphthene
Emissions (lb):	0
Emissions (tons):	0

Name:	MENASHA PACKAGING - LAKEVILLE CONTAINER
Address:	8085 220TH ST W
City,State,Zip:	LAKEVILLE, MN 55044
Facility ID:	03700213
File Number:	2897
Mail Address:	8085 220th St W
Mail City,St,Zip:	Lakeville, MN 55044
Contact Name:	Mr. Shane Menefee
Contact Phone:	(952) 469-8707
Contact Fax:	(952) 469-6710
Latitude:	44.631799999999998
Longitude:	-93.229500000000002
SIC Code:	2653
NAICS:	322211
Permip Program Type:	Registration
Action ID:	1
Effective Start:	04/21/1995
REG PMT Option:	D
Emissions Year:	2014
Industry Type:	Pulp & Paper
Pollutant:	Acenaphthylene
Emissions (lb):	0
Emissions (tons):	0

Name:	MENASHA PACKAGING - LAKEVILLE CONTAINER
Address:	8085 220TH ST W
City,State,Zip:	LAKEVILLE, MN 55044
Facility ID:	03700213
File Number:	2897
Mail Address:	8085 220th St W
Mail City,St,Zip:	Lakeville, MN 55044
Contact Name:	Mr. Shane Menefee
Contact Phone:	(952) 469-8707
Contact Fax:	(952) 469-6710
Latitude:	44.631799999999998
Longitude:	-93.229500000000002
SIC Code:	2653
NAICS:	322211

MENASHA PACKAGING - LAKEVILLE CONTAINER (Continued) **S107729978**

Permip Program Type:	Registration
Action ID:	1
Effective Start:	04/21/1995
REG PMT Option:	D
Emissions Year:	2014
Industry Type:	Pulp & Paper
Pollutant:	Acrylic Acid
Emissions (lb):	16
Emissions (tons):	0.01

Name:	MENASHA PACKAGING - LAKEVILLE CONTAINER
Address:	8085 220TH ST W
City,State,Zip:	LAKEVILLE, MN 55044
Facility ID:	03700213
File Number:	2897
Mail Address:	8085 220th St W
Mail City,St,Zip:	Lakeville, MN 55044
Contact Name:	Mr. Shane Menefee
Contact Phone:	(952) 469-8707
Contact Fax:	(952) 469-6710
Latitude:	44.631799999999998
Longitude:	-93.229500000000002
SIC Code:	2653
NAICS:	322211
Permip Program Type:	Registration
Action ID:	1
Effective Start:	04/21/1995
REG PMT Option:	D
Emissions Year:	2014
Industry Type:	Pulp & Paper
Pollutant:	Anthracene
Emissions (lb):	0
Emissions (tons):	0

Name:	MENASHA PACKAGING - LAKEVILLE CONTAINER
Address:	8085 220TH ST W
City,State,Zip:	LAKEVILLE, MN 55044
Facility ID:	03700213
File Number:	2897
Mail Address:	8085 220th St W
Mail City,St,Zip:	Lakeville, MN 55044
Contact Name:	Mr. Shane Menefee
Contact Phone:	(952) 469-8707
Contact Fax:	(952) 469-6710
Latitude:	44.631799999999998
Longitude:	-93.229500000000002
SIC Code:	2653
NAICS:	322211
Permip Program Type:	Registration
Action ID:	1
Effective Start:	04/21/1995
REG PMT Option:	D
Emissions Year:	2014
Industry Type:	Pulp & Paper
Pollutant:	Arsenic
Emissions (lb):	0.01
Emissions (tons):	0

MENASHA PACKAGING - LAKEVILLE CONTAINER (Continued) **S107729978**

Name:	MENASHA PACKAGING - LAKEVILLE CONTAINER
Address:	8085 220TH ST W
City,State,Zip:	LAKEVILLE, MN 55044
Facility ID:	03700213
File Number:	2897
Mail Address:	8085 220th St W
Mail City,St,Zip:	Lakeville, MN 55044
Contact Name:	Mr. Shane Menefee
Contact Phone:	(952) 469-8707
Contact Fax:	(952) 469-6710
Latitude:	44.631799999999998
Longitude:	-93.229500000000002
SIC Code:	2653
NAICS:	322211
Permip Program Type:	Registration
Action ID:	1
Effective Start:	04/21/1995
REG PMT Option:	D
Emissions Year:	2014
Industry Type:	Pulp & Paper
Pollutant:	Benz(A)Anthracene
Emissions (lb):	0
Emissions (tons):	0

Name:	MENASHA PACKAGING - LAKEVILLE CONTAINER
Address:	8085 220TH ST W
City,State,Zip:	LAKEVILLE, MN 55044
Facility ID:	03700213
File Number:	2897
Mail Address:	8085 220th St W
Mail City,St,Zip:	Lakeville, MN 55044
Contact Name:	Mr. Shane Menefee
Contact Phone:	(952) 469-8707
Contact Fax:	(952) 469-6710
Latitude:	44.631799999999998
Longitude:	-93.229500000000002
SIC Code:	2653
NAICS:	322211
Permip Program Type:	Registration
Action ID:	1
Effective Start:	04/21/1995
REG PMT Option:	D
Emissions Year:	2014
Industry Type:	Pulp & Paper
Pollutant:	Benzo(G,H,I)Perylene
Emissions (lb):	0
Emissions (tons):	0

Name:	MENASHA PACKAGING - LAKEVILLE CONTAINER
Address:	8085 220TH ST W
City,State,Zip:	LAKEVILLE, MN 55044
Facility ID:	03700213
File Number:	2897
Mail Address:	8085 220th St W
Mail City,St,Zip:	Lakeville, MN 55044
Contact Name:	Mr. Shane Menefee

MENASHA PACKAGING - LAKEVILLE CONTAINER (Continued) **S107729978**

Contact Phone:	(952) 469-8707
Contact Fax:	(952) 469-6710
Latitude:	44.631799999999998
Longitude:	-93.229500000000002
SIC Code:	2653
NAICS:	322211
Permip Program Type:	Registration
Action ID:	1
Effective Start:	04/21/1995
REG PMT Option:	D
Emissions Year:	2014
Industry Type:	Pulp & Paper
Pollutant:	Benzene
Emissions (lb):	0.15
Emissions (tons):	0

Name:	MENASHA PACKAGING - LAKEVILLE CONTAINER
Address:	8085 220TH ST W
City,State,Zip:	LAKEVILLE, MN 55044
Facility ID:	03700213
File Number:	2897
Mail Address:	8085 220th St W
Mail City,St,Zip:	Lakeville, MN 55044
Contact Name:	Mr. Shane Menefee
Contact Phone:	(952) 469-8707
Contact Fax:	(952) 469-6710
Latitude:	44.631799999999998
Longitude:	-93.229500000000002
SIC Code:	2653
NAICS:	322211
Permip Program Type:	Registration
Action ID:	1
Effective Start:	04/21/1995
REG PMT Option:	D
Emissions Year:	2014
Industry Type:	Pulp & Paper
Pollutant:	Benzo(A)Pyrene
Emissions (lb):	0
Emissions (tons):	0

Name:	MENASHA PACKAGING - LAKEVILLE CONTAINER
Address:	8085 220TH ST W
City,State,Zip:	LAKEVILLE, MN 55044
Facility ID:	03700213
File Number:	2897
Mail Address:	8085 220th St W
Mail City,St,Zip:	Lakeville, MN 55044
Contact Name:	Mr. Shane Menefee
Contact Phone:	(952) 469-8707
Contact Fax:	(952) 469-6710
Latitude:	44.631799999999998
Longitude:	-93.229500000000002
SIC Code:	2653
NAICS:	322211
Permip Program Type:	Registration
Action ID:	1
Effective Start:	04/21/1995

MENASHA PACKAGING - LAKEVILLE CONTAINER (Continued) **S107729978**

REG PMT Option:	D
Emissions Year:	2014
Industry Type:	Pulp & Paper
Pollutant:	Benzo(B)Fluoranthene
Emissions (lb):	0
Emissions (tons):	0
Name:	MENASHA PACKAGING - LAKEVILLE CONTAINER
Address:	8085 220TH ST W
City,State,Zip:	LAKEVILLE, MN 55044
Facility ID:	03700213
File Number:	2897
Mail Address:	8085 220th St W
Mail City,St,Zip:	Lakeville, MN 55044
Contact Name:	Mr. Shane Menefee
Contact Phone:	(952) 469-8707
Contact Fax:	(952) 469-6710
Latitude:	44.631799999999998
Longitude:	-93.229500000000002
SIC Code:	2653
NAICS:	322211
Permip Program Type:	Registration
Action ID:	1
Effective Start:	04/21/1995
REG PMT Option:	D
Emissions Year:	2014
Industry Type:	Pulp & Paper
Pollutant:	Benzo(K)Fluoranthene
Emissions (lb):	0
Emissions (tons):	0
Name:	MENASHA PACKAGING - LAKEVILLE CONTAINER
Address:	8085 220TH ST W
City,State,Zip:	LAKEVILLE, MN 55044
Facility ID:	03700213
File Number:	2897
Mail Address:	8085 220th St W
Mail City,St,Zip:	Lakeville, MN 55044
Contact Name:	Mr. Shane Menefee
Contact Phone:	(952) 469-8707
Contact Fax:	(952) 469-6710
Latitude:	44.631799999999998
Longitude:	-93.229500000000002
SIC Code:	2653
NAICS:	322211
Permip Program Type:	Registration
Action ID:	1
Effective Start:	04/21/1995
REG PMT Option:	D
Emissions Year:	2014
Industry Type:	Pulp & Paper
Pollutant:	Beryllium
Emissions (lb):	0
Emissions (tons):	0
Name:	MENASHA PACKAGING - LAKEVILLE CONTAINER
Address:	8085 220TH ST W

MENASHA PACKAGING - LAKEVILLE CONTAINER (Continued) **S107729978**

City,State,Zip:	LAKEVILLE, MN 55044
Facility ID:	03700213
File Number:	2897
Mail Address:	8085 220th St W
Mail City,St,Zip:	Lakeville, MN 55044
Contact Name:	Mr. Shane Menefee
Contact Phone:	(952) 469-8707
Contact Fax:	(952) 469-6710
Latitude:	44.631799999999998
Longitude:	-93.229500000000002
SIC Code:	2653
NAICS:	322211
Permip Program Type:	Registration
Action ID:	1
Effective Start:	04/21/1995
REG PMT Option:	D
Emissions Year:	2014
Industry Type:	Pulp & Paper
Pollutant:	Cadmium
Emissions (lb):	0.08
Emissions (tons):	0

Name:	MENASHA PACKAGING - LAKEVILLE CONTAINER
Address:	8085 220TH ST W
City,State,Zip:	LAKEVILLE, MN 55044
Facility ID:	03700213
File Number:	2897
Mail Address:	8085 220th St W
Mail City,St,Zip:	Lakeville, MN 55044
Contact Name:	Mr. Shane Menefee
Contact Phone:	(952) 469-8707
Contact Fax:	(952) 469-6710
Latitude:	44.631799999999998
Longitude:	-93.229500000000002
SIC Code:	2653
NAICS:	322211
Permip Program Type:	Registration
Action ID:	1
Effective Start:	04/21/1995
REG PMT Option:	D
Emissions Year:	2014
Industry Type:	Pulp & Paper
Pollutant:	Chromium (III)
Emissions (lb):	0.1
Emissions (tons):	0

Name:	MENASHA PACKAGING - LAKEVILLE CONTAINER
Address:	8085 220TH ST W
City,State,Zip:	LAKEVILLE, MN 55044
Facility ID:	03700213
File Number:	2897
Mail Address:	8085 220th St W
Mail City,St,Zip:	Lakeville, MN 55044
Contact Name:	Mr. Shane Menefee
Contact Phone:	(952) 469-8707
Contact Fax:	(952) 469-6710
Latitude:	44.631799999999998

MENASHA PACKAGING - LAKEVILLE CONTAINER (Continued) **S107729978**

Longitude:	-93.229500000000002
SIC Code:	2653
NAICS:	322211
Permip Program Type:	Registration
Action ID:	1
Effective Start:	04/21/1995
REG PMT Option:	D
Emissions Year:	2014
Industry Type:	Pulp & Paper
Pollutant:	Chromium (VI)
Emissions (lb):	0
Emissions (tons):	0

Name:	MENASHA PACKAGING - LAKEVILLE CONTAINER
Address:	8085 220TH ST W
City,State,Zip:	LAKEVILLE, MN 55044
Facility ID:	03700213
File Number:	2897
Mail Address:	8085 220th St W
Mail City,St,Zip:	Lakeville, MN 55044
Contact Name:	Mr. Shane Menefee
Contact Phone:	(952) 469-8707
Contact Fax:	(952) 469-6710
Latitude:	44.631799999999998
Longitude:	-93.229500000000002
SIC Code:	2653
NAICS:	322211
Permip Program Type:	Registration
Action ID:	1
Effective Start:	04/21/1995
REG PMT Option:	D
Emissions Year:	2014
Industry Type:	Pulp & Paper
Pollutant:	Chrysene
Emissions (lb):	0
Emissions (tons):	0

Name:	MENASHA PACKAGING - LAKEVILLE CONTAINER
Address:	8085 220TH ST W
City,State,Zip:	LAKEVILLE, MN 55044
Facility ID:	03700213
File Number:	2897
Mail Address:	8085 220th St W
Mail City,St,Zip:	Lakeville, MN 55044
Contact Name:	Mr. Shane Menefee
Contact Phone:	(952) 469-8707
Contact Fax:	(952) 469-6710
Latitude:	44.631799999999998
Longitude:	-93.229500000000002
SIC Code:	2653
NAICS:	322211
Permip Program Type:	Registration
Action ID:	1
Effective Start:	04/21/1995
REG PMT Option:	D
Emissions Year:	2014
Industry Type:	Pulp & Paper

MENASHA PACKAGING - LAKEVILLE CONTAINER (Continued) **S107729978**

Pollutant:	Fluorene
Emissions (lb):	0
Emissions (tons):	0
Name:	MENASHA PACKAGING - LAKEVILLE CONTAINER
Address:	8085 220TH ST W
City,State,Zip:	LAKEVILLE, MN 55044
Facility ID:	03700213
File Number:	2897
Mail Address:	8085 220th St W
Mail City,St,Zip:	Lakeville, MN 55044
Contact Name:	Mr. Shane Menefee
Contact Phone:	(952) 469-8707
Contact Fax:	(952) 469-6710
Latitude:	44.631799999999998
Longitude:	-93.229500000000002
SIC Code:	2653
NAICS:	322211
Permip Program Type:	Registration
Action ID:	1
Effective Start:	04/21/1995
REG PMT Option:	D
Emissions Year:	2014
Industry Type:	Pulp & Paper
Pollutant:	Lead
Emissions (lb):	0.04
Emissions (tons):	0
Name:	MENASHA PACKAGING - LAKEVILLE CONTAINER
Address:	8085 220TH ST W
City,State,Zip:	LAKEVILLE, MN 55044
Facility ID:	03700213
File Number:	2897
Mail Address:	8085 220th St W
Mail City,St,Zip:	Lakeville, MN 55044
Contact Name:	Mr. Shane Menefee
Contact Phone:	(952) 469-8707
Contact Fax:	(952) 469-6710
Latitude:	44.631799999999998
Longitude:	-93.229500000000002
SIC Code:	2653
NAICS:	322211
Permip Program Type:	Registration
Action ID:	1
Effective Start:	04/21/1995
REG PMT Option:	D
Emissions Year:	2014
Industry Type:	Pulp & Paper
Pollutant:	Mercury
Emissions (lb):	0
Emissions (tons):	0
Name:	MENASHA PACKAGING - LAKEVILLE CONTAINER
Address:	8085 220TH ST W
City,State,Zip:	LAKEVILLE, MN 55044
Facility ID:	03700213
File Number:	2897

MENASHA PACKAGING - LAKEVILLE CONTAINER (Continued) **S107729978**

Mail Address:	8085 220th St W
Mail City,St,Zip:	Lakeville, MN 55044
Contact Name:	Mr. Shane Menefee
Contact Phone:	(952) 469-8707
Contact Fax:	(952) 469-6710
Latitude:	44.631799999999998
Longitude:	-93.229500000000002
SIC Code:	2653
NAICS:	322211
Permip Program Type:	Registration
Action ID:	1
Effective Start:	04/21/1995
REG PMT Option:	D
Emissions Year:	2014
Industry Type:	Pulp & Paper
Pollutant:	Cobalt
Emissions (lb):	0.01
Emissions (tons):	0

Name:	MENASHA PACKAGING - LAKEVILLE CONTAINER
Address:	8085 220TH ST W
City,State,Zip:	LAKEVILLE, MN 55044
Facility ID:	03700213
File Number:	2897
Mail Address:	8085 220th St W
Mail City,St,Zip:	Lakeville, MN 55044
Contact Name:	Mr. Shane Menefee
Contact Phone:	(952) 469-8707
Contact Fax:	(952) 469-6710
Latitude:	44.631799999999998
Longitude:	-93.229500000000002
SIC Code:	2653
NAICS:	322211
Permip Program Type:	Registration
Action ID:	1
Effective Start:	04/21/1995
REG PMT Option:	D
Emissions Year:	2014
Industry Type:	Pulp & Paper
Pollutant:	Copper
Emissions (lb):	0.06
Emissions (tons):	0

Name:	MENASHA PACKAGING - LAKEVILLE CONTAINER
Address:	8085 220TH ST W
City,State,Zip:	LAKEVILLE, MN 55044
Facility ID:	03700213
File Number:	2897
Mail Address:	8085 220th St W
Mail City,St,Zip:	Lakeville, MN 55044
Contact Name:	Mr. Shane Menefee
Contact Phone:	(952) 469-8707
Contact Fax:	(952) 469-6710
Latitude:	44.631799999999998
Longitude:	-93.229500000000002
SIC Code:	2653
NAICS:	322211

MENASHA PACKAGING - LAKEVILLE CONTAINER (Continued) **S107729978**

Permip Program Type:	Registration
Action ID:	1
Effective Start:	04/21/1995
REG PMT Option:	D
Emissions Year:	2014
Industry Type:	Pulp & Paper
Pollutant:	Dibenzo(A,H)Anthracene
Emissions (lb):	0
Emissions (tons):	0
Name:	MENASHA PACKAGING - LAKEVILLE CONTAINER
Address:	8085 220TH ST W
City,State,Zip:	LAKEVILLE, MN 55044
Facility ID:	03700213
File Number:	2897
Mail Address:	8085 220th St W
Mail City,St,Zip:	Lakeville, MN 55044
Contact Name:	Mr. Shane Menefee
Contact Phone:	(952) 469-8707
Contact Fax:	(952) 469-6710
Latitude:	44.631799999999998
Longitude:	-93.229500000000002
SIC Code:	2653
NAICS:	322211
Permip Program Type:	Registration
Action ID:	1
Effective Start:	04/21/1995
REG PMT Option:	D
Emissions Year:	2014
Industry Type:	Pulp & Paper
Pollutant:	Dichlorobenzenes
Emissions (lb):	0.09
Emissions (tons):	0
Name:	MENASHA PACKAGING - LAKEVILLE CONTAINER
Address:	8085 220TH ST W
City,State,Zip:	LAKEVILLE, MN 55044
Facility ID:	03700213
File Number:	2897
Mail Address:	8085 220th St W
Mail City,St,Zip:	Lakeville, MN 55044
Contact Name:	Mr. Shane Menefee
Contact Phone:	(952) 469-8707
Contact Fax:	(952) 469-6710
Latitude:	44.631799999999998
Longitude:	-93.229500000000002
SIC Code:	2653
NAICS:	322211
Permip Program Type:	Registration
Action ID:	1
Effective Start:	04/21/1995
REG PMT Option:	D
Emissions Year:	2014
Industry Type:	Pulp & Paper
Pollutant:	Diethanolamine
Emissions (lb):	12.12
Emissions (tons):	0.01

MENASHA PACKAGING - LAKEVILLE CONTAINER (Continued) **S107729978**

Name:	MENASHA PACKAGING - LAKEVILLE CONTAINER
Address:	8085 220TH ST W
City,State,Zip:	LAKEVILLE, MN 55044
Facility ID:	03700213
File Number:	2897
Mail Address:	8085 220th St W
Mail City,St,Zip:	Lakeville, MN 55044
Contact Name:	Mr. Shane Menefee
Contact Phone:	(952) 469-8707
Contact Fax:	(952) 469-6710
Latitude:	44.631799999999998
Longitude:	-93.229500000000002
SIC Code:	2653
NAICS:	322211
Permip Program Type:	Registration
Action ID:	1
Effective Start:	04/21/1995
REG PMT Option:	D
Emissions Year:	2014
Industry Type:	Pulp & Paper
Pollutant:	Dimethylbenz(A)Anthracene
Emissions (lb):	0
Emissions (tons):	0

Name:	MENASHA PACKAGING - LAKEVILLE CONTAINER
Address:	8085 220TH ST W
City,State,Zip:	LAKEVILLE, MN 55044
Facility ID:	03700213
File Number:	2897
Mail Address:	8085 220th St W
Mail City,St,Zip:	Lakeville, MN 55044
Contact Name:	Mr. Shane Menefee
Contact Phone:	(952) 469-8707
Contact Fax:	(952) 469-6710
Latitude:	44.631799999999998
Longitude:	-93.229500000000002
SIC Code:	2653
NAICS:	322211
Permip Program Type:	Registration
Action ID:	1
Effective Start:	04/21/1995
REG PMT Option:	D
Emissions Year:	2014
Industry Type:	Pulp & Paper
Pollutant:	Ethylene Glycol
Emissions (lb):	31.86
Emissions (tons):	0.02

Name:	MENASHA PACKAGING - LAKEVILLE CONTAINER
Address:	8085 220TH ST W
City,State,Zip:	LAKEVILLE, MN 55044
Facility ID:	03700213
File Number:	2897
Mail Address:	8085 220th St W
Mail City,St,Zip:	Lakeville, MN 55044
Contact Name:	Mr. Shane Menefee

MENASHA PACKAGING - LAKEVILLE CONTAINER (Continued) **S107729978**

Contact Phone:	(952) 469-8707
Contact Fax:	(952) 469-6710
Latitude:	44.631799999999998
Longitude:	-93.229500000000002
SIC Code:	2653
NAICS:	322211
Permip Program Type:	Registration
Action ID:	1
Effective Start:	04/21/1995
REG PMT Option:	D
Emissions Year:	2014
Industry Type:	Pulp & Paper
Pollutant:	Fluoranthene
Emissions (lb):	0
Emissions (tons):	0

Name:	MENASHA PACKAGING - LAKEVILLE CONTAINER
Address:	8085 220TH ST W
City,State,Zip:	LAKEVILLE, MN 55044
Facility ID:	03700213
File Number:	2897
Mail Address:	8085 220th St W
Mail City,St,Zip:	Lakeville, MN 55044
Contact Name:	Mr. Shane Menefee
Contact Phone:	(952) 469-8707
Contact Fax:	(952) 469-6710
Latitude:	44.631799999999998
Longitude:	-93.229500000000002
SIC Code:	2653
NAICS:	322211
Permip Program Type:	Registration
Action ID:	1
Effective Start:	04/21/1995
REG PMT Option:	D
Emissions Year:	2014
Industry Type:	Pulp & Paper
Pollutant:	Formaldehyde
Emissions (lb):	5.35
Emissions (tons):	0

Name:	MENASHA PACKAGING - LAKEVILLE CONTAINER
Address:	8085 220TH ST W
City,State,Zip:	LAKEVILLE, MN 55044
Facility ID:	03700213
File Number:	2897
Mail Address:	8085 220th St W
Mail City,St,Zip:	Lakeville, MN 55044
Contact Name:	Mr. Shane Menefee
Contact Phone:	(952) 469-8707
Contact Fax:	(952) 469-6710
Latitude:	44.631799999999998
Longitude:	-93.229500000000002
SIC Code:	2653
NAICS:	322211
Permip Program Type:	Registration
Action ID:	1
Effective Start:	04/21/1995

MENASHA PACKAGING - LAKEVILLE CONTAINER (Continued) **S107729978**

REG PMT Option:	D
Emissions Year:	2014
Industry Type:	Pulp & Paper
Pollutant:	Glycol Ethers
Emissions (lb):	306.6
Emissions (tons):	0.15
Name:	MENASHA PACKAGING - LAKEVILLE CONTAINER
Address:	8085 220TH ST W
City,State,Zip:	LAKEVILLE, MN 55044
Facility ID:	03700213
File Number:	2897
Mail Address:	8085 220th St W
Mail City,St,Zip:	Lakeville, MN 55044
Contact Name:	Mr. Shane Menefee
Contact Phone:	(952) 469-8707
Contact Fax:	(952) 469-6710
Latitude:	44.631799999999998
Longitude:	-93.229500000000002
SIC Code:	2653
NAICS:	322211
Permip Program Type:	Registration
Action ID:	1
Effective Start:	04/21/1995
REG PMT Option:	D
Emissions Year:	2014
Industry Type:	Pulp & Paper
Pollutant:	N-Hexane
Emissions (lb):	127.8
Emissions (tons):	0.06
Name:	MENASHA PACKAGING - LAKEVILLE CONTAINER
Address:	8085 220TH ST W
City,State,Zip:	LAKEVILLE, MN 55044
Facility ID:	03700213
File Number:	2897
Mail Address:	8085 220th St W
Mail City,St,Zip:	Lakeville, MN 55044
Contact Name:	Mr. Shane Menefee
Contact Phone:	(952) 469-8707
Contact Fax:	(952) 469-6710
Latitude:	44.631799999999998
Longitude:	-93.229500000000002
SIC Code:	2653
NAICS:	322211
Permip Program Type:	Registration
Action ID:	1
Effective Start:	04/21/1995
REG PMT Option:	D
Emissions Year:	2014
Industry Type:	Pulp & Paper
Pollutant:	Indeno(1,2,3-C,D)Pyrene
Emissions (lb):	0
Emissions (tons):	0
Name:	MENASHA PACKAGING - LAKEVILLE CONTAINER
Address:	8085 220TH ST W

MENASHA PACKAGING - LAKEVILLE CONTAINER (Continued) **S107729978**

City,State,Zip:	LAKEVILLE, MN 55044
Facility ID:	03700213
File Number:	2897
Mail Address:	8085 220th St W
Mail City,St,Zip:	Lakeville, MN 55044
Contact Name:	Mr. Shane Menefee
Contact Phone:	(952) 469-8707
Contact Fax:	(952) 469-6710
Latitude:	44.631799999999998
Longitude:	-93.229500000000002
SIC Code:	2653
NAICS:	322211
Permip Program Type:	Registration
Action ID:	1
Effective Start:	04/21/1995
REG PMT Option:	D
Emissions Year:	2014
Industry Type:	Pulp & Paper
Pollutant:	Manganese
Emissions (lb):	0.03
Emissions (tons):	0

Name:	MENASHA PACKAGING - LAKEVILLE CONTAINER
Address:	8085 220TH ST W
City,State,Zip:	LAKEVILLE, MN 55044
Facility ID:	03700213
File Number:	2897
Mail Address:	8085 220th St W
Mail City,St,Zip:	Lakeville, MN 55044
Contact Name:	Mr. Shane Menefee
Contact Phone:	(952) 469-8707
Contact Fax:	(952) 469-6710
Latitude:	44.631799999999998
Longitude:	-93.229500000000002
SIC Code:	2653
NAICS:	322211
Permip Program Type:	Registration
Action ID:	1
Effective Start:	04/21/1995
REG PMT Option:	D
Emissions Year:	2014
Industry Type:	Pulp & Paper
Pollutant:	3-Methylcholanthrene
Emissions (lb):	0
Emissions (tons):	0

Name:	MENASHA PACKAGING - LAKEVILLE CONTAINER
Address:	8085 220TH ST W
City,State,Zip:	LAKEVILLE, MN 55044
Facility ID:	03700213
File Number:	2897
Mail Address:	8085 220th St W
Mail City,St,Zip:	Lakeville, MN 55044
Contact Name:	Mr. Shane Menefee
Contact Phone:	(952) 469-8707
Contact Fax:	(952) 469-6710
Latitude:	44.631799999999998

MENASHA PACKAGING - LAKEVILLE CONTAINER (Continued) **S107729978**

Longitude:	-93.229500000000002
SIC Code:	2653
NAICS:	322211
Permip Program Type:	Registration
Action ID:	1
Effective Start:	04/21/1995
REG PMT Option:	D
Emissions Year:	2014
Industry Type:	Pulp & Paper
Pollutant:	2-Methylnaphthalene
Emissions (lb):	0
Emissions (tons):	0

Name:	MENASHA PACKAGING - LAKEVILLE CONTAINER
Address:	8085 220TH ST W
City,State,Zip:	LAKEVILLE, MN 55044
Facility ID:	03700213
File Number:	2897
Mail Address:	8085 220th St W
Mail City,St,Zip:	Lakeville, MN 55044
Contact Name:	Mr. Shane Menefee
Contact Phone:	(952) 469-8707
Contact Fax:	(952) 469-6710
Latitude:	44.631799999999998
Longitude:	-93.229500000000002
SIC Code:	2653
NAICS:	322211
Permip Program Type:	Registration
Action ID:	1
Effective Start:	04/21/1995
REG PMT Option:	D
Emissions Year:	2014
Industry Type:	Pulp & Paper
Pollutant:	Naphthalene
Emissions (lb):	0.04
Emissions (tons):	0

Name:	MENASHA PACKAGING - LAKEVILLE CONTAINER
Address:	8085 220TH ST W
City,State,Zip:	LAKEVILLE, MN 55044
Facility ID:	03700213
File Number:	2897
Mail Address:	8085 220th St W
Mail City,St,Zip:	Lakeville, MN 55044
Contact Name:	Mr. Shane Menefee
Contact Phone:	(952) 469-8707
Contact Fax:	(952) 469-6710
Latitude:	44.631799999999998
Longitude:	-93.229500000000002
SIC Code:	2653
NAICS:	322211
Permip Program Type:	Registration
Action ID:	1
Effective Start:	04/21/1995
REG PMT Option:	D
Emissions Year:	2014
Industry Type:	Pulp & Paper

MENASHA PACKAGING - LAKEVILLE CONTAINER (Continued) **S107729978**

Pollutant:	Nickel
Emissions (lb):	0.15
Emissions (tons):	0
Name:	MENASHA PACKAGING - LAKEVILLE CONTAINER
Address:	8085 220TH ST W
City,State,Zip:	LAKEVILLE, MN 55044
Facility ID:	03700213
File Number:	2897
Mail Address:	8085 220th St W
Mail City,St,Zip:	Lakeville, MN 55044
Contact Name:	Mr. Shane Menefee
Contact Phone:	(952) 469-8707
Contact Fax:	(952) 469-6710
Latitude:	44.631799999999998
Longitude:	-93.229500000000002
SIC Code:	2653
NAICS:	322211
Permip Program Type:	Registration
Action ID:	1
Effective Start:	04/21/1995
REG PMT Option:	D
Emissions Year:	2014
Industry Type:	Pulp & Paper
Pollutant:	Phenanthrene
Emissions (lb):	0
Emissions (tons):	0
Name:	MENASHA PACKAGING - LAKEVILLE CONTAINER
Address:	8085 220TH ST W
City,State,Zip:	LAKEVILLE, MN 55044
Facility ID:	03700213
File Number:	2897
Mail Address:	8085 220th St W
Mail City,St,Zip:	Lakeville, MN 55044
Contact Name:	Mr. Shane Menefee
Contact Phone:	(952) 469-8707
Contact Fax:	(952) 469-6710
Latitude:	44.631799999999998
Longitude:	-93.229500000000002
SIC Code:	2653
NAICS:	322211
Permip Program Type:	Registration
Action ID:	1
Effective Start:	04/21/1995
REG PMT Option:	D
Emissions Year:	2014
Industry Type:	Pulp & Paper
Pollutant:	Pyrene
Emissions (lb):	0
Emissions (tons):	0
Name:	MENASHA PACKAGING - LAKEVILLE CONTAINER
Address:	8085 220TH ST W
City,State,Zip:	LAKEVILLE, MN 55044
Facility ID:	03700213
File Number:	2897

MENASHA PACKAGING - LAKEVILLE CONTAINER (Continued) **S107729978**

Mail Address:	8085 220th St W
Mail City,St,Zip:	Lakeville, MN 55044
Contact Name:	Mr. Shane Menefee
Contact Phone:	(952) 469-8707
Contact Fax:	(952) 469-6710
Latitude:	44.631799999999998
Longitude:	-93.229500000000002
SIC Code:	2653
NAICS:	322211
Permip Program Type:	Registration
Action ID:	1
Effective Start:	04/21/1995
REG PMT Option:	D
Emissions Year:	2014
Industry Type:	Pulp & Paper
Pollutant:	Selenium
Emissions (lb):	0
Emissions (tons):	0

Name:	MENASHA PACKAGING - LAKEVILLE CONTAINER
Address:	8085 220TH ST W
City,State,Zip:	LAKEVILLE, MN 55044
Facility ID:	03700213
File Number:	2897
Mail Address:	8085 220th St W
Mail City,St,Zip:	Lakeville, MN 55044
Contact Name:	Mr. Shane Menefee
Contact Phone:	(952) 469-8707
Contact Fax:	(952) 469-6710
Latitude:	44.631799999999998
Longitude:	-93.229500000000002
SIC Code:	2653
NAICS:	322211
Permip Program Type:	Registration
Action ID:	1
Effective Start:	04/21/1995
REG PMT Option:	D
Emissions Year:	2014
Industry Type:	Pulp & Paper
Pollutant:	Styrene
Emissions (lb):	19.39
Emissions (tons):	0.01

Name:	MENASHA PACKAGING - LAKEVILLE CONTAINER
Address:	8085 220TH ST W
City,State,Zip:	LAKEVILLE, MN 55044
Facility ID:	03700213
File Number:	2897
Mail Address:	8085 220th St W
Mail City,St,Zip:	Lakeville, MN 55044
Contact Name:	Mr. Shane Menefee
Contact Phone:	(952) 469-8707
Contact Fax:	(952) 469-6710
Latitude:	44.631799999999998
Longitude:	-93.229500000000002
SIC Code:	2653
NAICS:	322211

MENASHA PACKAGING - LAKEVILLE CONTAINER (Continued) **S107729978**

Permip Program Type:	Registration
Action ID:	1
Effective Start:	04/21/1995
REG PMT Option:	D
Emissions Year:	2014
Industry Type:	Pulp & Paper
Pollutant:	Toluene
Emissions (lb):	0.37
Emissions (tons):	0

Name:	MENASHA PACKAGING - LAKEVILLE CONTAINER
Address:	8085 220TH ST W
City,State,Zip:	LAKEVILLE, MN 55044
Facility ID:	03700213
File Number:	2897
Mail Address:	8085 220th St W
Mail City,St,Zip:	Lakeville, MN 55044
Contact Name:	Mr. Shane Menefee
Contact Phone:	(952) 469-8707
Contact Fax:	(952) 469-6710
Latitude:	44.631799999999998
Longitude:	-93.229500000000002
SIC Code:	2653
NAICS:	322211
Permip Program Type:	Registration
Action ID:	1
Effective Start:	04/21/1995
REG PMT Option:	D
Emissions Year:	2014
Industry Type:	Pulp & Paper
Pollutant:	Vanadium
Emissions (lb):	0.16
Emissions (tons):	0

Name:	MENASHA PACKAGING - LAKEVILLE CONTAINER
Address:	8085 220TH ST W
City,State,Zip:	LAKEVILLE, MN 55044
Facility ID:	03700213
File Number:	2897
Mail Address:	8085 220th St W
Mail City,St,Zip:	Lakeville, MN 55044
Contact Name:	Mr. Shane Menefee
Contact Phone:	(952) 469-8707
Contact Fax:	(952) 469-6710
Latitude:	44.631799999999998
Longitude:	-93.229500000000002
SIC Code:	2653
NAICS:	322211
Permip Program Type:	Registration
Action ID:	1
Effective Start:	04/21/1995
REG PMT Option:	D
Emissions Year:	2014
Industry Type:	Pulp & Paper
Pollutant:	Zinc
Emissions (lb):	2.06
Emissions (tons):	0

MENASHA PACKAGING - LAKEVILLE CONTAINER (Continued) **S107729978**

Name:	MENASHA PACKAGING - LAKEVILLE CONTAINER
Address:	8085 220TH ST W
City,State,Zip:	LAKEVILLE, MN 55044
Facility ID:	03700213
File Number:	2897
Mail Address:	8085 220th St W
Mail City,St,Zip:	Lakeville, MN 55044
Contact Name:	Mr. Shane Menefee
Contact Phone:	(952) 469-8707
Contact Fax:	(952) 469-6710
Latitude:	44.631799999999998
Longitude:	-93.229500000000002
SIC Code:	2653
NAICS:	322211
Permip Program Type:	Registration
Action ID:	1
Effective Start:	04/21/1995
REG PMT Option:	D
Emissions Year:	2014
Industry Type:	Pulp & Paper
Pollutant:	PM10 Primary
Emissions (lb):	996.92
Emissions (tons):	0.5

Name:	MENASHA PACKAGING - LAKEVILLE CONTAINER
Address:	8085 220TH ST W
City,State,Zip:	LAKEVILLE, MN 55044
Facility ID:	03700213
File Number:	2897
Mail Address:	8085 220th St W
Mail City,St,Zip:	Lakeville, MN 55044
Contact Name:	Mr. Shane Menefee
Contact Phone:	(952) 469-8707
Contact Fax:	(952) 469-6710
Latitude:	44.631799999999998
Longitude:	-93.229500000000002
SIC Code:	2653
NAICS:	322211
Permip Program Type:	Registration
Action ID:	1
Effective Start:	04/21/1995
REG PMT Option:	D
Emissions Year:	2014
Industry Type:	Pulp & Paper
Pollutant:	Sulfur Dioxide
Emissions (lb):	42.6
Emissions (tons):	0.02

Name:	MENASHA PACKAGING - LAKEVILLE CONTAINER
Address:	8085 220TH ST W
City,State,Zip:	LAKEVILLE, MN 55044
Facility ID:	03700213
File Number:	2897
Mail Address:	8085 220th St W P1200LKMNR
Mail City,St,Zip:	Lakeville, MN 55044
Contact Name:	Timothy Donnelly

MENASHA PACKAGING - LAKEVILLE CONTAINER (Continued) **S107729978**

Contact Phone:	(952) 469-7841
Latitude:	44.631799999999998
Longitude:	-93.229500000000002
NAICS:	322211
Permip Program Type:	D
Emissions Year:	2015
Industry Type:	Pulp & Paper
Pollutant:	Ammonia
Emissions (lb):	240
Emissions (tons):	0.12

Name:	MENASHA PACKAGING - LAKEVILLE CONTAINER
Address:	8085 220TH ST W
City,State,Zip:	LAKEVILLE, MN 55044
Facility ID:	03700213
File Number:	2897
Mail Address:	8085 220th St W P1200LKMNR
Mail City,St,Zip:	Lakeville, MN 55044
Contact Name:	Timothy Donnelly
Contact Phone:	(952) 469-7841
Latitude:	44.631799999999998
Longitude:	-93.229500000000002
NAICS:	322211
Permip Program Type:	D
Emissions Year:	2015
Industry Type:	Pulp & Paper
Pollutant:	PM10 Primary
Emissions (lb):	1059
Emissions (tons):	0.53

Name:	MENASHA PACKAGING - LAKEVILLE CONTAINER
Address:	8085 220TH ST W
City,State,Zip:	LAKEVILLE, MN 55044
Facility ID:	03700213
File Number:	2897
Mail Address:	8085 220th St W P1200LKMNR
Mail City,St,Zip:	Lakeville, MN 55044
Contact Name:	Timothy Donnelly
Contact Phone:	(952) 469-7841
Latitude:	44.631799999999998
Longitude:	-93.229500000000002
NAICS:	322211
Permip Program Type:	D
Emissions Year:	2015
Industry Type:	Pulp & Paper
Pollutant:	Sulfur Dioxide
Emissions (lb):	45
Emissions (tons):	0.02

Name:	MENASHA PACKAGING - LAKEVILLE CONTAINER
Address:	8085 220TH ST W
City,State,Zip:	LAKEVILLE, MN 55044
Facility ID:	03700213
Latitude:	44.631799999999998
Longitude:	-93.229500000000002
NAICS:	322211
Emissions Year:	2016

MENASHA PACKAGING - LAKEVILLE CONTAINER (Continued) **S107729978**

Industry Type:	Pulp & Paper
Pollutant:	Volatile Organic Compounds
Emissions (lb):	22194
Emissions (tons):	11.1
Name:	MENASHA PACKAGING - LAKEVILLE CONTAINER
Address:	8085 220TH ST W
City,State,Zip:	LAKEVILLE, MN 55044
Facility ID:	03700213
Latitude:	44.631799999999998
Longitude:	-93.229500000000002
NAICS:	322211
Emissions Year:	2016
Industry Type:	Pulp & Paper
Pollutant:	PM2.5 Primary
Emissions (lb):	937.64
Emissions (tons):	0.47
Name:	MENASHA PACKAGING - LAKEVILLE CONTAINER
Address:	8085 220TH ST W
City,State,Zip:	LAKEVILLE, MN 55044
Facility ID:	03700213
File Number:	2897
Mail Address:	8085 220th St W
Mail City,St,Zip:	Lakeville, MN 55044
Contact Name:	Mr. Shane Menefee
Contact Phone:	(952) 469-8707
Contact Fax:	(952) 469-6710
Latitude:	44.631799999999998
Longitude:	-93.229500000000002
SIC Code:	2653
NAICS:	322211
Permip Program Type:	Registration
Action ID:	1
Effective Start:	04/21/1995
REG PMT Option:	D
Emissions Year:	2009
Industry Type:	Pulp & Paper
Pollutant:	Carbon Monoxide
Emissions (lb):	200
Emissions (tons):	0.1
Name:	MENASHA PACKAGING - LAKEVILLE CONTAINER
Address:	8085 220TH ST W
City,State,Zip:	LAKEVILLE, MN 55044
Facility ID:	03700213
File Number:	2897
Mail Address:	8085 220th St W
Mail City,St,Zip:	Lakeville, MN 55044
Contact Name:	Mr. Shane Menefee
Contact Phone:	(952) 469-8707
Contact Fax:	(952) 469-6710
Latitude:	44.631799999999998
Longitude:	-93.229500000000002
SIC Code:	2653
NAICS:	322211
Permip Program Type:	Registration

MENASHA PACKAGING - LAKEVILLE CONTAINER (Continued) **S107729978**

Action ID:	1
Effective Start:	04/21/1995
REG PMT Option:	D
Emissions Year:	2009
Industry Type:	Pulp & Paper
Pollutant:	Nitrogen Oxides
Emissions (lb):	8400
Emissions (tons):	4.2
Name:	MENASHA PACKAGING - LAKEVILLE CONTAINER
Address:	8085 220TH ST W
City,State,Zip:	LAKEVILLE, MN 55044
Facility ID:	03700213
File Number:	2897
Mail Address:	8085 220th St W
Mail City,St,Zip:	Lakeville, MN 55044
Contact Name:	Mr. Shane Menefee
Contact Phone:	(952) 469-8707
Contact Fax:	(952) 469-6710
Latitude:	44.631799999999998
Longitude:	-93.229500000000002
SIC Code:	2653
NAICS:	322211
Permip Program Type:	Registration
Action ID:	1
Effective Start:	04/21/1995
REG PMT Option:	D
Emissions Year:	2009
Industry Type:	Pulp & Paper
Pollutant:	PM Primary
Emissions (lb):	820
Emissions (tons):	0.41
Name:	MENASHA PACKAGING - LAKEVILLE CONTAINER
Address:	8085 220TH ST W
City,State,Zip:	LAKEVILLE, MN 55044
Facility ID:	03700213
File Number:	2897
Mail Address:	8085 220th St W
Mail City,St,Zip:	Lakeville, MN 55044
Contact Name:	Mr. Shane Menefee
Contact Phone:	(952) 469-8707
Contact Fax:	(952) 469-6710
Latitude:	44.631799999999998
Longitude:	-93.229500000000002
SIC Code:	2653
NAICS:	322211
Permip Program Type:	Registration
Action ID:	1
Effective Start:	04/21/1995
REG PMT Option:	D
Emissions Year:	2009
Industry Type:	Pulp & Paper
Pollutant:	PM10 Primary
Emissions (lb):	820
Emissions (tons):	0.41

MENASHA PACKAGING - LAKEVILLE CONTAINER (Continued) **S107729978**

Name:	MENASHA PACKAGING - LAKEVILLE CONTAINER
Address:	8085 220TH ST W
City,State,Zip:	LAKEVILLE, MN 55044
Facility ID:	03700213
File Number:	2897
Mail Address:	8085 220th St W
Mail City,St,Zip:	Lakeville, MN 55044
Contact Name:	Mr. Shane Menefee
Contact Phone:	(952) 469-8707
Contact Fax:	(952) 469-6710
Latitude:	44.631799999999998
Longitude:	-93.229500000000002
SIC Code:	2653
NAICS:	322211
Permip Program Type:	Registration
Action ID:	1
Effective Start:	04/21/1995
REG PMT Option:	D
Emissions Year:	2009
Industry Type:	Pulp & Paper
Pollutant:	Volatile Organic Compounds
Emissions (lb):	9840
Emissions (tons):	4.92

Name:	MENASHA PACKAGING - LAKEVILLE CONTAINER
Address:	8085 220TH ST W
City,State,Zip:	LAKEVILLE, MN 55044
Facility ID:	03700213
File Number:	2897
Mail Address:	8085 220th St W
Mail City,St,Zip:	Lakeville, MN 55044
Contact Name:	Mr. Shane Menefee
Contact Phone:	(952) 469-8707
Contact Fax:	(952) 469-6710
Latitude:	44.631799999999998
Longitude:	-93.229500000000002
SIC Code:	2653
NAICS:	322211
Permip Program Type:	Registration
Action ID:	1
Effective Start:	04/21/1995
REG PMT Option:	D
Emissions Year:	2009
Industry Type:	Pulp & Paper
Pollutant:	Sulfur Dioxide
Emissions (lb):	0
Emissions (tons):	0

Name:	MENASHA PACKAGING - LAKEVILLE CONTAINER
Address:	8085 220TH ST W
City,State,Zip:	LAKEVILLE, MN 55044
Facility ID:	03700213
File Number:	2897
Mail Address:	8085 220th St W
Mail City,St,Zip:	Lakeville, MN 55044
Contact Name:	Mr. Shane Menefee
Contact Phone:	(952) 469-8707

MENASHA PACKAGING - LAKEVILLE CONTAINER (Continued) **S107729978**

Contact Fax:	(952) 469-6710
Latitude:	44.631799999999998
Longitude:	-93.229500000000002
SIC Code:	2653
NAICS:	322211
Permip Program Type:	Registration
Action ID:	1
Effective Start:	04/21/1995
REG PMT Option:	D
Emissions Year:	2009
Industry Type:	Pulp & Paper
Pollutant:	Lead
Emissions (lb):	0
Emissions (tons):	0

Name:	MENASHA PACKAGING - LAKEVILLE CONTAINER
Address:	8085 220TH ST W
City,State,Zip:	LAKEVILLE, MN 55044
Facility ID:	03700213
Latitude:	44.631799999999998
Longitude:	-93.229500000000002
NAICS:	322211
Emissions Year:	2010
Industry Type:	Pulp & Paper
Pollutant:	Carbon Monoxide
Emissions (lb):	260
Emissions (tons):	0.13

Name:	MENASHA PACKAGING - LAKEVILLE CONTAINER
Address:	8085 220TH ST W
City,State,Zip:	LAKEVILLE, MN 55044
Facility ID:	03700213
Latitude:	44.631799999999998
Longitude:	-93.229500000000002
NAICS:	322211
Emissions Year:	2010
Industry Type:	Pulp & Paper
Pollutant:	Nitrogen Oxides
Emissions (lb):	10340
Emissions (tons):	5.17

Name:	MENASHA PACKAGING - LAKEVILLE CONTAINER
Address:	8085 220TH ST W
City,State,Zip:	LAKEVILLE, MN 55044
Facility ID:	03700213
Latitude:	44.631799999999998
Longitude:	-93.229500000000002
NAICS:	322211
Emissions Year:	2010
Industry Type:	Pulp & Paper
Pollutant:	PM Primary
Emissions (lb):	1020
Emissions (tons):	0.51

Name:	MENASHA PACKAGING - LAKEVILLE CONTAINER
Address:	8085 220TH ST W
City,State,Zip:	LAKEVILLE, MN 55044

MENASHA PACKAGING - LAKEVILLE CONTAINER (Continued) **S107729978**

Facility ID:	03700213
Latitude:	44.631799999999998
Longitude:	-93.229500000000002
NAICS:	322211
Emissions Year:	2010
Industry Type:	Pulp & Paper
Pollutant:	PM10 Primary
Emissions (lb):	1020
Emissions (tons):	0.51

Name:	MENASHA PACKAGING - LAKEVILLE CONTAINER
Address:	8085 220TH ST W
City,State,Zip:	LAKEVILLE, MN 55044
Facility ID:	03700213
Latitude:	44.631799999999998
Longitude:	-93.229500000000002
NAICS:	322211
Emissions Year:	2010
Industry Type:	Pulp & Paper
Pollutant:	Volatile Organic Compounds
Emissions (lb):	10980
Emissions (tons):	5.49

Name:	MENASHA PACKAGING - LAKEVILLE CONTAINER
Address:	8085 220TH ST W
City,State,Zip:	LAKEVILLE, MN 55044
Facility ID:	03700213
Latitude:	44.631799999999998
Longitude:	-93.229500000000002
NAICS:	322211
Emissions Year:	2010
Industry Type:	Pulp & Paper
Pollutant:	Sulfur Dioxide
Emissions (lb):	0
Emissions (tons):	0

Name:	MENASHA PACKAGING - LAKEVILLE CONTAINER
Address:	8085 220TH ST W
City,State,Zip:	LAKEVILLE, MN 55044
Facility ID:	03700213
Latitude:	44.631799999999998
Longitude:	-93.229500000000002
NAICS:	322211
Emissions Year:	2010
Industry Type:	Pulp & Paper
Pollutant:	Lead
Emissions (lb):	0
Emissions (tons):	0

Name:	MENASHA PACKAGING - LAKEVILLE CONTAINER
Address:	8085 220TH ST W
City,State,Zip:	LAKEVILLE, MN 55044
Facility ID:	03700213
File Number:	2897
Mail Address:	8085 220th St W
Mail City,St,Zip:	Lakeville, MN 55044
Contact Name:	Mr. Shane Menefee

MENASHA PACKAGING - LAKEVILLE CONTAINER (Continued) **S107729978**

Contact Phone:	(952) 469-8707
Contact Fax:	(952) 469-6710
Latitude:	44.631799999999998
Longitude:	-93.229500000000002
SIC Code:	2653
NAICS:	322211
Permip Program Type:	Registration
Action ID:	1
Effective Start:	04/21/1995
REG PMT Option:	D
Emissions Year:	2012
Industry Type:	Pulp & Paper
Pollutant:	Lead
Emissions (lb):	0.03
Emissions (tons):	0

Name:	MENASHA PACKAGING - LAKEVILLE CONTAINER
Address:	8085 220TH ST W
City,State,Zip:	LAKEVILLE, MN 55044
Facility ID:	03700213
File Number:	2897
Mail Address:	8085 220th St W
Mail City,St,Zip:	Lakeville, MN 55044
Contact Name:	Mr. Shane Menefee
Contact Phone:	(952) 469-8707
Contact Fax:	(952) 469-6710
Latitude:	44.631799999999998
Longitude:	-93.229500000000002
SIC Code:	2653
NAICS:	322211
Permip Program Type:	Registration
Action ID:	1
Effective Start:	04/21/1995
REG PMT Option:	D
Emissions Year:	2012
Industry Type:	Pulp & Paper
Pollutant:	Carbon Monoxide
Emissions (lb):	5354
Emissions (tons):	2.68

Name:	MENASHA PACKAGING - LAKEVILLE CONTAINER
Address:	8085 220TH ST W
City,State,Zip:	LAKEVILLE, MN 55044
Facility ID:	03700213
File Number:	2897
Mail Address:	8085 220th St W
Mail City,St,Zip:	Lakeville, MN 55044
Contact Name:	Mr. Shane Menefee
Contact Phone:	(952) 469-8707
Contact Fax:	(952) 469-6710
Latitude:	44.631799999999998
Longitude:	-93.229500000000002
SIC Code:	2653
NAICS:	322211
Permip Program Type:	Registration
Action ID:	1
Effective Start:	04/21/1995

MENASHA PACKAGING - LAKEVILLE CONTAINER (Continued) **S107729978**

REG PMT Option:	D
Emissions Year:	2012
Industry Type:	Pulp & Paper
Pollutant:	Nitrogen Oxides
Emissions (lb):	15294
Emissions (tons):	7.65
Name:	MENASHA PACKAGING - LAKEVILLE CONTAINER
Address:	8085 220TH ST W
City,State,Zip:	LAKEVILLE, MN 55044
Facility ID:	03700213
File Number:	2897
Mail Address:	8085 220th St W
Mail City,St,Zip:	Lakeville, MN 55044
Contact Name:	Mr. Shane Menefee
Contact Phone:	(952) 469-8707
Contact Fax:	(952) 469-6710
Latitude:	44.631799999999998
Longitude:	-93.229500000000002
SIC Code:	2653
NAICS:	322211
Permip Program Type:	Registration
Action ID:	1
Effective Start:	04/21/1995
REG PMT Option:	D
Emissions Year:	2012
Industry Type:	Pulp & Paper
Pollutant:	PM Primary
Emissions (lb):	30893.14
Emissions (tons):	15.45
Name:	MENASHA PACKAGING - LAKEVILLE CONTAINER
Address:	8085 220TH ST W
City,State,Zip:	LAKEVILLE, MN 55044
Facility ID:	03700213
File Number:	2897
Mail Address:	8085 220th St W
Mail City,St,Zip:	Lakeville, MN 55044
Contact Name:	Mr. Shane Menefee
Contact Phone:	(952) 469-8707
Contact Fax:	(952) 469-6710
Latitude:	44.631799999999998
Longitude:	-93.229500000000002
SIC Code:	2653
NAICS:	322211
Permip Program Type:	Registration
Action ID:	1
Effective Start:	04/21/1995
REG PMT Option:	D
Emissions Year:	2012
Industry Type:	Pulp & Paper
Pollutant:	PM10 Primary
Emissions (lb):	913.14
Emissions (tons):	0.46
Name:	MENASHA PACKAGING - LAKEVILLE CONTAINER
Address:	8085 220TH ST W

MENASHA PACKAGING - LAKEVILLE CONTAINER (Continued) **S107729978**

City,State,Zip:	LAKEVILLE, MN 55044
Facility ID:	03700213
File Number:	2897
Mail Address:	8085 220th St W
Mail City,St,Zip:	Lakeville, MN 55044
Contact Name:	Mr. Shane Menefee
Contact Phone:	(952) 469-8707
Contact Fax:	(952) 469-6710
Latitude:	44.631799999999998
Longitude:	-93.229500000000002
SIC Code:	2653
NAICS:	322211
Permip Program Type:	Registration
Action ID:	1
Effective Start:	04/21/1995
REG PMT Option:	D
Emissions Year:	2012
Industry Type:	Pulp & Paper
Pollutant:	PM2.5 Primary
Emissions (lb):	878.01
Emissions (tons):	0.44

Name:	MENASHA PACKAGING - LAKEVILLE CONTAINER
Address:	8085 220TH ST W
City,State,Zip:	LAKEVILLE, MN 55044
Facility ID:	03700213
File Number:	2897
Mail Address:	8085 220th St W
Mail City,St,Zip:	Lakeville, MN 55044
Contact Name:	Mr. Shane Menefee
Contact Phone:	(952) 469-8707
Contact Fax:	(952) 469-6710
Latitude:	44.631799999999998
Longitude:	-93.229500000000002
SIC Code:	2653
NAICS:	322211
Permip Program Type:	Registration
Action ID:	1
Effective Start:	04/21/1995
REG PMT Option:	D
Emissions Year:	2012
Industry Type:	Pulp & Paper
Pollutant:	Sulfur Dioxide
Emissions (lb):	38.24
Emissions (tons):	0.02

Name:	MENASHA PACKAGING - LAKEVILLE CONTAINER
Address:	8085 220TH ST W
City,State,Zip:	LAKEVILLE, MN 55044
Facility ID:	03700213
File Number:	2897
Mail Address:	8085 220th St W
Mail City,St,Zip:	Lakeville, MN 55044
Contact Name:	Mr. Shane Menefee
Contact Phone:	(952) 469-8707
Contact Fax:	(952) 469-6710
Latitude:	44.631799999999998

MENASHA PACKAGING - LAKEVILLE CONTAINER (Continued) **S107729978**

Longitude:	-93.229500000000002
SIC Code:	2653
NAICS:	322211
Permip Program Type:	Registration
Action ID:	1
Effective Start:	04/21/1995
REG PMT Option:	D
Emissions Year:	2012
Industry Type:	Pulp & Paper
Pollutant:	Volatile Organic Compounds
Emissions (lb):	37308.6
Emissions (tons):	18.65
Name:	MENASHA PACKAGING - LAKEVILLE CONTAINER
Address:	8085 220TH ST W
City,State,Zip:	LAKEVILLE, MN 55044
Facility ID:	03700213
File Number:	2897
Mail Address:	8085 220th St W
Mail City,St,Zip:	Lakeville, MN 55044
Contact Name:	Mr. Shane Menefee
Contact Phone:	(952) 469-8707
Contact Fax:	(952) 469-6710
Latitude:	44.631799999999998
Longitude:	-93.229500000000002
SIC Code:	2653
NAICS:	322211
Permip Program Type:	Registration
Action ID:	1
Effective Start:	04/21/1995
REG PMT Option:	D
Emissions Year:	2012
Industry Type:	Pulp & Paper
Pollutant:	Ammonia
Emissions (lb):	204
Emissions (tons):	0.1
Name:	MENASHA PACKAGING - LAKEVILLE CONTAINER
Address:	8085 220TH ST W
City,State,Zip:	LAKEVILLE, MN 55044
Facility ID:	03700213
File Number:	2897
Mail Address:	8085 220th St W
Mail City,St,Zip:	Lakeville, MN 55044
Contact Name:	Mr. Shane Menefee
Contact Phone:	(952) 469-8707
Contact Fax:	(952) 469-6710
Latitude:	44.631799999999998
Longitude:	-93.229500000000002
SIC Code:	2653
NAICS:	322211
Permip Program Type:	Registration
Action ID:	1
Effective Start:	04/21/1995
REG PMT Option:	D
Emissions Year:	2012
Industry Type:	Pulp & Paper

MENASHA PACKAGING - LAKEVILLE CONTAINER (Continued) **S107729978**

Pollutant: CO2-equivalent
Emissions (lb): 7830287.66
Emissions (tons): 3915.14

MANIFEST:
Name: MENASHA PACKAGING - LAKEVILLE CONTAINER
Address: 8085 220TH ST W
City,State,Zip: LAKEVILLE, MN 55044
Manifest ID: 211851
Generator ID: MND050723782
Generator AI ID: 1312
Transporter 1 ID: MND981776255
Transporter 1 AI ID: 42461
Transporter 1 AI Name: Dynex Industries Inc
Transporter 1 Address: 4755 Mustang Cir
Transporter 1 City: Mounds View
Transporter 1 State: MN
Transporter 1 ZIP: 55112
TSD ID: MND981098478
TSD AI ID: 8214
TSD AI Name: Evoqua Water Technologies LLC
TSD Address: 2430 Rose Pl
TSD City: Roseville
TSD State: MN
TSD Zip: 55113
Fac Copy Recd Date: 1990-10-29 00:00:00
Gen Ship Date: 1990-10-18 00:00:00
Trans 1 Recd Date: 1990-10-18 00:00:00
Tsd Recd Date: 1990-10-18 00:00:00

Contact:
Generator AI ID: 1312
Generator ID: MND050723782
Generator AI Name: Menasha Packaging - Lakeville Container
Generator Contact: Gino Luu
Contact Address: PO Box 255
Contact City: Neenah
Contact State: WI
Contact Zip: 54957
Contact Phone: 999-999-9999

NAIC:
Generator AI ID: 1312
Generator ID: MND050723782
Generator AI Name: Menasha Packaging - Lakeville Container
NAIC Code: 322211
NAIC Desc: 322211 - Corrugated and Solid Fiber Box Manufacturing

Detail:
Manifest ID: 211851
Manifest Row: 1
Haz Material Name: AMMONIUM HYDROXIDE
UN NA Number: NA2672
Container Qty: 1
Container Code: DMML
Waste Qty: 80

MENASHA PACKAGING - LAKEVILLE CONTAINER (Continued) **S107729978**

Waste Units Code: IB
Waste Code List: D002

Manifest ID: 211851
Manifest Row: 2
Haz Material Name: HYDROCHLORIC ACID
UN NA Number: UN1789
Container Qty: 1
Container Code: DMML
Waste Qty: 60
Waste Units Code: IB
Waste Code List: D002

Name: MENASHA PACKAGING - LAKEVILLE CONTAINER
Address: 8085 220TH ST W
City,State,Zip: LAKEVILLE, MN 55044
Manifest ID: 211852
Generator ID: MND050723782
Generator AI ID: 1312
Transporter 1 ID: ILD984908202
Transporter 1 AI ID: 37702
Transporter 1 AI Name: Safety Kleen Corp
Transporter 1 Address: 1000 N Randall Rd
Transporter 1 City: Elgin
Transporter 1 State: IL
Transporter 1 ZIP: 60123-2318
TSD ID: MND981097884
TSD AI ID: 8054
TSD AI Name: Safety-Kleen Systems Inc - Eagan
TSD Address: 3227 Terminal Dr
TSD City: Eagan
TSD State: MN
TSD Zip: 55121
Gen Copy Recd Date: 4/5/1994 0:00:00
Fac Copy Recd Date: 1994-03-29 00:00:00
Gen Ship Date: 1994-03-24 00:00:00
Trans 1 Recd Date: 1994-03-24 00:00:00
Tsd Recd Date: 1994-03-24 00:00:00

Contact:
Generator AI ID: 1312
Generator ID: MND050723782
Generator AI Name: Menasha Packaging - Lakeville Container
Generator Contact: Gino Luu
Contact Address: PO Box 255
Contact City: Neenah
Contact State: WI
Contact Zip: 54957
Contact Phone: 999-999-9999

NAIC:
Generator AI ID: 1312
Generator ID: MND050723782
Generator AI Name: Menasha Packaging - Lakeville Container
NAIC Code: 322211
NAIC Desc: 322211 - Corrugated and Solid Fiber Box Manufacturing

MENASHA PACKAGING - LAKEVILLE CONTAINER (Continued) **S107729978**

Detail:

Manifest ID:	211852
Manifest Row:	1
Haz Material Name:	PETROLEUM NAPHTHA,COMBUS. LIQ.
UN NA Number:	NA1993
Container Qty:	1
Container Code:	DMML
Waste Qty:	18
Waste Units Code:	AD
Waste Code List:	D001

Name:	MENASHA PACKAGING - LAKEVILLE CONTAINER
Address:	8085 220TH ST W
City,State,Zip:	LAKEVILLE, MN 55044
Manifest ID:	211853
Generator ID:	MND050723782
Generator AI ID:	1312
Transporter 1 ID:	MND006224612
Transporter 1 AI ID:	29638
Transporter 1 AI Name:	Pennzoil Products Co
Transporter 1 Address:	7000 Highway 65 NE
Transporter 1 City:	Fridley
Transporter 1 State:	MN
Transporter 1 ZIP:	55432-3358
TSD ID:	MND006224612
TSD AI ID:	29638
TSD AI Name:	Pennzoil Products Co
TSD Address:	7000 Highway 65 NE
TSD City:	Fridley
TSD State:	MN
TSD Zip:	55432-3358
Fac Copy Recd Date:	1990-03-05 00:00:00
Gen Ship Date:	1990-02-28 00:00:00
Trans 1 Recd Date:	1990-02-28 00:00:00
Tsd Recd Date:	1990-03-01 00:00:00

Contact:

Generator AI ID:	1312
Generator ID:	MND050723782
Generator AI Name:	Menasha Packaging - Lakeville Container
Generator Contact:	Gino Luu
Contact Address:	PO Box 255
Contact City:	Neenah
Contact State:	WI
Contact Zip:	54957
Contact Phone:	999-999-9999

NAIC:

Generator AI ID:	1312
Generator ID:	MND050723782
Generator AI Name:	Menasha Packaging - Lakeville Container
NAIC Code:	322211
NAIC Desc:	322211 - Corrugated and Solid Fiber Box Manufacturing

Detail:

MENASHA PACKAGING - LAKEVILLE CONTAINER (Continued) **S107729978**

Manifest ID: 211853
Manifest Row: 1
Haz Material Name: PETROLEUM NAPHTHA,COMBUS. LIQ.
UN NA Number: UN1255
Container Qty: 1
Container Code: DMML
Waste Qty: 16
Waste Units Code: AD
Waste Code List: D001

Name: MENASHA PACKAGING - LAKEVILLE CONTAINER
Address: 8085 220TH ST W
City,State,Zip: LAKEVILLE, MN 55044
Manifest ID: 211854
Generator ID: MND050723782
Generator AI ID: 1312
Transporter 1 ID: MND006224612
Transporter 1 AI ID: 29638
Transporter 1 AI Name: Pennzoil Products Co
Transporter 1 Address: 7000 Highway 65 NE
Transporter 1 City: Fridley
Transporter 1 State: MN
Transporter 1 ZIP: 55432-3358
TSD ID: MND006224612
TSD AI ID: 29638
TSD AI Name: Pennzoil Products Co
TSD Address: 7000 Highway 65 NE
TSD City: Fridley
TSD State: MN
TSD Zip: 55432-3358
Fac Copy Recd Date: 1990-01-18 00:00:00
Gen Ship Date: 1990-01-09 00:00:00
Trans 1 Recd Date: 1990-01-09 00:00:00
Tsd Recd Date: 1990-01-11 00:00:00

Contact:
Generator AI ID: 1312
Generator ID: MND050723782
Generator AI Name: Menasha Packaging - Lakeville Container
Generator Contact: Gino Luu
Contact Address: PO Box 255
Contact City: Neenah
Contact State: WI
Contact Zip: 54957
Contact Phone: 999-999-9999

NAIC:
Generator AI ID: 1312
Generator ID: MND050723782
Generator AI Name: Menasha Packaging - Lakeville Container
NAIC Code: 322211
NAIC Desc: 322211 - Corrugated and Solid Fiber Box Manufacturing

Detail:
Manifest ID: 211854
Manifest Row: 1

MENASHA PACKAGING - LAKEVILLE CONTAINER (Continued) **S107729978**

Haz Material Name: PETROLEUM NAPHTHA,COMBUS. LIQ.
UN NA Number: UN1255
Container Qty: 1
Container Code: DMML
Waste Qty: 16
Waste Units Code: AD
Waste Code List: D001

Name: MENASHA PACKAGING - LAKEVILLE CONTAINER
Address: 8085 220TH ST W
City,State,Zip: LAKEVILLE, MN 55044
Manifest ID: 211855
Generator ID: MND050723782
Generator AI ID: 1312
Transporter 1 ID: ILD984908202
Transporter 1 AI ID: 37702
Transporter 1 AI Name: Safety Kleen Corp
Transporter 1 Address: 1000 N Randall Rd
Transporter 1 City: Elgin
Transporter 1 State: IL
Transporter 1 ZIP: 60123-2318
TSD ID: MND981097884
TSD AI ID: 8054
TSD AI Name: Safety-Kleen Systems Inc - Eagan
TSD Address: 3227 Terminal Dr
TSD City: Eagan
TSD State: MN
TSD Zip: 55121
Gen Copy Recd Date: 7/15/1994 0:00:00
Fac Copy Recd Date: 1994-07-15 00:00:00
Gen Ship Date: 1994-07-13 00:00:00
Trans 1 Recd Date: 1994-07-13 00:00:00
Tsd Recd Date: 1994-07-13 00:00:00

Contact:
Generator AI ID: 1312
Generator ID: MND050723782
Generator AI Name: Menasha Packaging - Lakeville Container
Generator Contact: Gino Luu
Contact Address: PO Box 255
Contact City: Neenah
Contact State: WI
Contact Zip: 54957
Contact Phone: 999-999-9999

NAIC:
Generator AI ID: 1312
Generator ID: MND050723782
Generator AI Name: Menasha Packaging - Lakeville Container
NAIC Code: 322211
NAIC Desc: 322211 - Corrugated and Solid Fiber Box Manufacturing

Detail:
Manifest ID: 211855
Manifest Row: 1
Haz Material Name: WASTE COMBUSTIBLE LIQUID

MENASHA PACKAGING - LAKEVILLE CONTAINER (Continued) **S107729978**

UN NA Number: NA1993
Container Qty: 1
Container Code: DMML
Waste Qty: 17
Waste Units Code: AD
Waste Code List: D018

Name: MENASHA PACKAGING - LAKEVILLE CONTAINER
Address: 8085 220TH ST W
City,State,Zip: LAKEVILLE, MN 55044
Manifest ID: 211856
Generator ID: MND050723782
Generator AI ID: 1312
Transporter 1 ID: MND006224612
Transporter 1 AI ID: 29638
Transporter 1 AI Name: Pennzoil Products Co
Transporter 1 Address: 7000 Highway 65 NE
Transporter 1 City: Fridley
Transporter 1 State: MN
Transporter 1 ZIP: 55432-3358
TSD ID: MND006224612
TSD AI ID: 29638
TSD AI Name: Pennzoil Products Co
TSD Address: 7000 Highway 65 NE
TSD City: Fridley
TSD State: MN
TSD Zip: 55432-3358
Fac Copy Recd Date: 1990-04-30 00:00:00
Gen Ship Date: 1990-04-24 00:00:00
Trans 1 Recd Date: 1990-04-24 00:00:00
Tsd Recd Date: 1990-04-26 00:00:00

Contact:
Generator AI ID: 1312
Generator ID: MND050723782
Generator AI Name: Menasha Packaging - Lakeville Container
Generator Contact: Gino Luu
Contact Address: PO Box 255
Contact City: Neenah
Contact State: WI
Contact Zip: 54957
Contact Phone: 999-999-9999

NAIC:
Generator AI ID: 1312
Generator ID: MND050723782
Generator AI Name: Menasha Packaging - Lakeville Container
NAIC Code: 322211
NAIC Desc: 322211 - Corrugated and Solid Fiber Box Manufacturing

Detail:
Manifest ID: 211856
Manifest Row: 1
Haz Material Name: PETROLEUM NAPHTHA,COMBUS. LIQ.
UN NA Number: UN1255
Container Qty: 1

MENASHA PACKAGING - LAKEVILLE CONTAINER (Continued) **S107729978**

Container Code: DMML
Waste Qty: 16
Waste Units Code: AD
Waste Code List: D001

Name: MENASHA PACKAGING - LAKEVILLE CONTAINER
Address: 8085 220TH ST W
City,State,Zip: LAKEVILLE, MN 55044
Manifest ID: 211857
Generator ID: MND050723782
Generator AI ID: 1312
Transporter 1 ID: MND006224612
Transporter 1 AI ID: 29638
Transporter 1 AI Name: Pennzoil Products Co
Transporter 1 Address: 7000 Highway 65 NE
Transporter 1 City: Fridley
Transporter 1 State: MN
Transporter 1 ZIP: 55432-3358
TSD ID: MND006224612
TSD AI ID: 29638
TSD AI Name: Pennzoil Products Co
TSD Address: 7000 Highway 65 NE
TSD City: Fridley
TSD State: MN
TSD Zip: 55432-3358
Fac Copy Recd Date: 1990-08-22 00:00:00
Gen Ship Date: 1990-08-14 00:00:00
Trans 1 Recd Date: 1990-08-14 00:00:00
Tsd Recd Date: 1990-08-19 00:00:00

Contact:
Generator AI ID: 1312
Generator ID: MND050723782
Generator AI Name: Menasha Packaging - Lakeville Container
Generator Contact: Gino Luu
Contact Address: PO Box 255
Contact City: Neenah
Contact State: WI
Contact Zip: 54957
Contact Phone: 999-999-9999

NAIC:
Generator AI ID: 1312
Generator ID: MND050723782
Generator AI Name: Menasha Packaging - Lakeville Container
NAIC Code: 322211
NAIC Desc: 322211 - Corrugated and Solid Fiber Box Manufacturing

Detail:
Manifest ID: 211857
Manifest Row: 1
Haz Material Name: PETROLEUM NAPHTHA,COMBUS. LIQ.
UN NA Number: UN1255
Container Qty: 1
Container Code: DMML
Waste Qty: 16

MENASHA PACKAGING - LAKEVILLE CONTAINER (Continued) **S107729978**

Waste Units Code: AD
Waste Code List: D001

Name: MENASHA PACKAGING - LAKEVILLE CONTAINER
Address: 8085 220TH ST W
City,State,Zip: LAKEVILLE, MN 55044
Manifest ID: 211858
Generator ID: MND050723782
Generator AI ID: 1312
Transporter 1 ID: MND985702331
Transporter 1 AI ID: 33676
Transporter 1 AI Name: Clark Bill Oil Co Inc
Transporter 1 Address: 6300 Carlson Dr
Transporter 1 City: Eden Prairie
Transporter 1 State: MN
Transporter 1 ZIP: 55346-1727
TSD ID: MND985702331
TSD AI ID: 33676
TSD AI Name: Clark Bill Oil Co Inc
TSD Address: 6300 Carlson Dr
TSD City: Eden Prairie
TSD State: MN
TSD Zip: 55346-1727
Gen Copy Recd Date: 7/1/1992 0:00:00
Fac Copy Recd Date: 1992-11-10 00:00:00
Gen Ship Date: 1992-06-26 00:00:00
Trans 1 Recd Date: 1992-06-26 00:00:00
Tsd Recd Date: 1992-06-26 00:00:00

Contact:
Generator AI ID: 1312
Generator ID: MND050723782
Generator AI Name: Menasha Packaging - Lakeville Container
Generator Contact: Gino Luu
Contact Address: PO Box 255
Contact City: Neenah
Contact State: WI
Contact Zip: 54957
Contact Phone: 999-999-9999

NAIC:
Generator AI ID: 1312
Generator ID: MND050723782
Generator AI Name: Menasha Packaging - Lakeville Container
NAIC Code: 322211
NAIC Desc: 322211 - Corrugated and Solid Fiber Box Manufacturing

Detail:
Manifest ID: 211858
Manifest Row: 1
Haz Material Name: 0AZARDOUS LIQUID NOS
UN NA Number: NA9189
Container Qty: 1
Container Code: DMML
Waste Qty: 13
Waste Units Code: AD

MENASHA PACKAGING - LAKEVILLE CONTAINER (Continued) **S107729978**

Waste Code List: D008

Name: MENASHA PACKAGING - LAKEVILLE CONTAINER
Address: 8085 220TH ST W
City,State,Zip: LAKEVILLE, MN 55044
Manifest ID: 211859
Generator ID: MND050723782
Generator AI ID: 1312
Transporter 1 ID: MND006224612
Transporter 1 AI ID: 29638
Transporter 1 AI Name: Pennzoil Products Co
Transporter 1 Address: 7000 Highway 65 NE
Transporter 1 City: Fridley
Transporter 1 State: MN
Transporter 1 ZIP: 55432-3358
TSD ID: MND006224612
TSD AI ID: 29638
TSD AI Name: Pennzoil Products Co
TSD Address: 7000 Highway 65 NE
TSD City: Fridley
TSD State: MN
TSD Zip: 55432-3358
Fac Copy Recd Date: 1990-06-28 00:00:00
Gen Ship Date: 1990-06-19 00:00:00
Trans 1 Recd Date: 1990-06-19 00:00:00
Tsd Recd Date: 1990-06-22 00:00:00

Contact:
Generator AI ID: 1312
Generator ID: MND050723782
Generator AI Name: Menasha Packaging - Lakeville Container
Generator Contact: Gino Luu
Contact Address: PO Box 255
Contact City: Neenah
Contact State: WI
Contact Zip: 54957
Contact Phone: 999-999-9999

NAIC:
Generator AI ID: 1312
Generator ID: MND050723782
Generator AI Name: Menasha Packaging - Lakeville Container
NAIC Code: 322211
NAIC Desc: 322211 - Corrugated and Solid Fiber Box Manufacturing

Detail:
Manifest ID: 211859
Manifest Row: 1
Haz Material Name: PETROLEUM NAPHTHA,COMBUS. LIQ.
UN NA Number: UN1255
Container Qty: 1
Container Code: DMML
Waste Qty: 15
Waste Units Code: AD
Waste Code List: D001

MENASHA PACKAGING - LAKEVILLE CONTAINER (Continued) **S107729978**

Name:	MENASHA PACKAGING - LAKEVILLE CONTAINER
Address:	8085 220TH ST W
City,State,Zip:	LAKEVILLE, MN 55044
Manifest ID:	211860
Generator ID:	MND050723782
Generator AI ID:	1312
Transporter 1 ID:	MND006224612
Transporter 1 AI ID:	29638
Transporter 1 AI Name:	Pennzoil Products Co
Transporter 1 Address:	7000 Highway 65 NE
Transporter 1 City:	Fridley
Transporter 1 State:	MN
Transporter 1 ZIP:	55432-3358
TSD ID:	MND006224612
TSD AI ID:	29638
TSD AI Name:	Pennzoil Products Co
TSD Address:	7000 Highway 65 NE
TSD City:	Fridley
TSD State:	MN
TSD Zip:	55432-3358
Fac Copy Recd Date:	1990-10-29 00:00:00
Gen Ship Date:	1990-10-09 00:00:00
Trans 1 Recd Date:	1990-10-09 00:00:00
Tsd Recd Date:	1990-10-19 00:00:00

Contact:

Generator AI ID:	1312
Generator ID:	MND050723782
Generator AI Name:	Menasha Packaging - Lakeville Container
Generator Contact:	Gino Luu
Contact Address:	PO Box 255
Contact City:	Neenah
Contact State:	WI
Contact Zip:	54957
Contact Phone:	999-999-9999

NAIC:

Generator AI ID:	1312
Generator ID:	MND050723782
Generator AI Name:	Menasha Packaging - Lakeville Container
NAIC Code:	322211
NAIC Desc:	322211 - Corrugated and Solid Fiber Box Manufacturing

Detail:

Manifest ID:	211860
Manifest Row:	1
Haz Material Name:	PETROLEUM NAPHTHA,COMBUS. LIQ.
UN NA Number:	UN1255
Container Qty:	1
Container Code:	DMML
Waste Qty:	16
Waste Units Code:	AD
Waste Code List:	D001

Name:	MENASHA PACKAGING - LAKEVILLE CONTAINER
Address:	8085 220TH ST W

MENASHA PACKAGING - LAKEVILLE CONTAINER (Continued) **S107729978**

City,State,Zip:	LAKEVILLE, MN 55044
Manifest ID:	211861
Generator ID:	MND050723782
Generator AI ID:	1312
Transporter 1 ID:	MND006224612
Transporter 1 AI ID:	29638
Transporter 1 AI Name:	Pennzoil Products Co
Transporter 1 Address:	7000 Highway 65 NE
Transporter 1 City:	Fridley
Transporter 1 State:	MN
Transporter 1 ZIP:	55432-3358
TSD ID:	MND006224612
TSD AI ID:	29638
TSD AI Name:	Pennzoil Products Co
TSD Address:	7000 Highway 65 NE
TSD City:	Fridley
TSD State:	MN
TSD Zip:	55432-3358
Fac Copy Recd Date:	1990-12-13 00:00:00
Gen Ship Date:	1990-12-04 00:00:00
Trans 1 Recd Date:	1990-12-04 00:00:00
Tsd Recd Date:	1990-12-06 00:00:00

Contact:

Generator AI ID:	1312
Generator ID:	MND050723782
Generator AI Name:	Menasha Packaging - Lakeville Container
Generator Contact:	Gino Luu
Contact Address:	PO Box 255
Contact City:	Neenah
Contact State:	WI
Contact Zip:	54957
Contact Phone:	999-999-9999

NAIC:

Generator AI ID:	1312
Generator ID:	MND050723782
Generator AI Name:	Menasha Packaging - Lakeville Container
NAIC Code:	322211
NAIC Desc:	322211 - Corrugated and Solid Fiber Box Manufacturing

Detail:

Manifest ID:	211861
Manifest Row:	1
Haz Material Name:	PETROLEUM NAPHTHA,COMBUS. LIQ.
UN NA Number:	UN1255
Container Qty:	1
Container Code:	DMML
Waste Qty:	16
Waste Units Code:	AD
Waste Code List:	D001

Click this hyperlink while viewing on your computer to access
22 additional MN MANIFEST: record(s) in the EDR Site Report.

MENASHA PACKAGING - LAKEVILLE CONTAINER (Continued) **S107729978**

TIER 2:

Name:	LAKEVILLE CONTAINER DIVISION
Address:	8085 220TH ST W
City,State,Zip:	LAKEVILLE, MN 55044
Year:	2004
Latitude/Longitude:	/
Site Plan:	Yes
Confidential Location:	No
Name:	LAKEVILLE CONTAINER DIVISION
Address:	8085 220TH ST W
City,State,Zip:	LAKEVILLE, MN 55044
Name:	LAKEVILLE CONTAINER DIVISION
Address:	8085 220TH ST W
City,State,Zip:	LAKEVILLE, MN 55044
Name:	LAKEVILLE CONTAINER DIVISION
Address:	8085 220TH ST W
City,State,Zip:	LAKEVILLE, MN 55044
Name:	LAKEVILLE CONTAINER DIVISION
Address:	8085 220TH ST W
City,State,Zip:	LAKEVILLE, MN 55044
Year:	2005
Facility Status:	ACTIVE
Facility Phone:	9524697841
SIC Code:	2653
Mailing Name:	LAKEVILLE CONTAINER DIVISION
Mailing Street:	8085 220TH ST W
Mailing City/State/Zip:	LAKEVILLE, MN 55044
Mailing Attn:	TIM DONNELLY
Signed By:	Tim Donnelly
Title:	Safety & Environmental Coordinator
Signed Date:	2006-02-22
Attach Site Plan:	Yes
Attach Coord Abbr:	Yes
Attach Safeguard Info:	No
Attach ERP:	No
Hardcopy Attachments:	No
Modified Date:	2006-01-01
FIPS County:	27019
Latitude/Longitude:	44.6320648193359/93.2295227050781
User Name:	Menashalake
Client System ID:	190800017
Own Country:	US
Name:	LAKEVILLE CONTAINER DIVISION
Address:	8085 220TH ST W
City,State,Zip:	LAKEVILLE, MN 55044
Name:	LAKEVILLE CONTAINER DIVISION
Address:	8085 220TH ST W
City,State,Zip:	LAKEVILLE, MN 55044
Name:	LAKEVILLE CONTAINER DIVISION
Address:	8085 220TH ST W
City,State,Zip:	LAKEVILLE, MN 55044
Name:	LAKEVILLE CONTAINER DIVISION
Address:	8085 220TH ST W
City,State,Zip:	LAKEVILLE, MN 55044
Name:	LAKEVILLE CONTAINER DIVISION

MENASHA PACKAGING - LAKEVILLE CONTAINER (Continued) **S107729978**

Address: 8085 220TH ST W
City,State,Zip: LAKEVILLE, MN 55044
Facility Id: 190800017
CAS Number: 9005258
Chemical Name: STARCH
How Chemical Is Stored: H14
How Chemical Is Stored: J14

Facility Id: 190800017
CAS Number: 74-98-6
Chemical Name: PROPANE (LIQUIFIED PETROLEUM GAS)
How Chemical Is Stored: A24

Facility Id: 190800017
CAS Number: 1310-73-2
Chemical Name: SODIUM HYDROXIDE SOLUTION
How Chemical Is Stored: C14

Facility Id: 190800017
Chemical Name: BW-641A01 (WAX)
How Chemical Is Stored: R14
How Chemical Is Stored: C15

Facility Id: 2541

Facility Id: 2541

Facility Id: 2541
CAS Number: N/A
Chemical Id: 2052
Chemical Name: BW-641B01 (WAX)
Is EHS: No
Is EHS More than TPQ: No
Is Containing EHS: No
Max Daily Amt Code: 04
Avg Daily Amt Code: 03
Storage Container Type: C
Storage Pressure Class: 1
Storage Temperature Class: 5
Storage Location: E-10 SOLID L-10 (LIQUID) CONVERTING DEPARTMENT
Is Storage Confidential Location: No

Chemicals:
Facility Id: 2541
Chemical Desc ID: 2052
CAS No: N/A
Chemical Name: BW-641A01 (WAX)
Trade Secret: No
Pure: No
Mixture: Yes
Solid: Yes

MENASHA PACKAGING - LAKEVILLE CONTAINER (Continued) **S107729978**

Liquid:	Yes
Gas:	No
Extremely Haz Substance:	No
Fire:	No
Pressure:	No
Reactivity:	No
Delayed Health Affects:	No
Immediate Health Affects:	Yes
Max Daily Amt:	04
Avg Daily Amt:	03
Onsite Days:	365
Max Daily Amt Exact:	10000
Avg Daily Amt Exact:	1000
VZone Primary:	No
VZone Secondary:	No
EHS More Than TPQ:	No
MSDS Attachment ID:	No

Storage:

Storage Chem Desc ID:	2052
Storage Container Type:	C
Storage Pressure:	1
Storage Temp:	5
Storage Location:	E-10 SOLID L-10 (LIQUID) CONVERTING DEPARTMENT
Storage ID:	10267
Storage Confidential:	No

Storage Chem Desc ID:	2052
Storage Container Type:	R
Storage Pressure:	1
Storage Temp:	4
Storage Location:	E-10 SOLID L-10 (LIQUID) CONVERTING DEPARTMENT
Storage ID:	10266
Storage Confidential:	No

Facility Id:	2541
CAS Number:	74986
Chemical Id:	6280
Chemical Name:	PROPANE (LIQUIFIED PETROLEUM GAS)
Is EHS:	No
Is EHS More than TPQ:	No
Is Containing EHS:	No
Max Daily Amt Code:	04
Avg Daily Amt Code:	03
Storage Container Type:	A
Storage Pressure Class:	2
Storage Temperature Class:	4
Storage Location:	SW CORNER OF PROPERTY
Is Storage Confidential Location:	No

Chemicals:

Facility Id:	2541
Chemical Desc ID:	6280
CAS No:	74986
Chemical Name:	PROPANE (LIQUIFIED PETROLEUM GAS)

MENASHA PACKAGING - LAKEVILLE CONTAINER (Continued) **S107729978**

Trade Secret:	No
Pure:	Yes
Mixture:	No
Solid:	No
Liquid:	Yes
Gas:	Yes
Extremely Haz Substance:	No
Fire:	Yes
Pressure:	Yes
Reactivity:	No
Delayed Health Affects:	No
Immediate Health Affects:	Yes
Max Daily Amt:	04
Avg Daily Amt:	03
Onsite Days:	365
Max Daily Amt Exact:	23000
Avg Daily Amt Exact:	7000
VZone Primary:	No
VZone Secondary:	No
EHS More Than TPQ:	No
MSDS Attachment ID:	No

Storage:

Storage Chem Desc ID:	6280
Storage Container Type:	A
Storage Pressure:	2
Storage Temp:	4
Storage Location:	SW CORNER OF PROPERTY
Storage ID:	31406
Storage Confidential:	No

Facility Id:	2541
CAS Number:	1310732
Chemical Id:	17285
Chemical Name:	SODIUM HYDROXIDE SOLUTION
Is EHS:	No
Is EHS More than TPQ:	No
Is Containing EHS:	No
Max Daily Amt Code:	04
Avg Daily Amt Code:	02
Storage Container Type:	C
Storage Pressure Class:	1
Storage Temperature Class:	4
Storage Location:	SW INSIDE BUILDING, (D-1)
Is Storage Confidential Location:	No

Chemicals:

Facility Id:	2541
Chemical Desc ID:	17285
CAS No:	1310732
Chemical Name:	SODIUM HYDROXIDE SOLUTION
Trade Secret:	No
Pure:	No
Mixture:	Yes
Solid:	No

MENASHA PACKAGING - LAKEVILLE CONTAINER (Continued) **S107729978**

Liquid:	Yes
Gas:	No
Extremely Haz Substance:	No
Fire:	No
Pressure:	No
Reactivity:	No
Delayed Health Affects:	Yes
Immediate Health Affects:	Yes
Max Daily Amt:	04
Avg Daily Amt:	02
Onsite Days:	365
Max Daily Amt Exact:	19000
Avg Daily Amt Exact:	500
VZone Primary:	No
VZone Secondary:	No
EHS More Than TPQ:	No
MSDS Attachment ID:	No

Storage:

Storage Chem Desc ID:	17285
Storage Container Type:	C
Storage Pressure:	1
Storage Temp:	4
Storage Location:	SW INSIDE BUILDING, (D-1)
Storage ID:	86431
Storage Confidential:	No

Facility Id:	2541
CAS Number:	9005258
Chemical Id:	5248
Chemical Name:	STARCH
Is EHS:	No
Is EHS More than TPQ:	No
Is Containing EHS:	No
Max Daily Amt Code:	05
Avg Daily Amt Code:	03
Storage Container Type:	H
Storage Pressure Class:	1
Storage Temperature Class:	4
Storage Location:	SW SIDE OUTSIDE BUILDING (C-1); WAREHOUSE (K-4)
Is Storage Confidential Location:	No

Chemicals:

Facility Id:	2541
Chemical Desc ID:	5248
CAS No:	9005258
Chemical Name:	STARCH
Trade Secret:	No
Pure:	No
Mixture:	Yes
Solid:	Yes
Liquid:	No
Gas:	No
Extremely Haz Substance:	No
Fire:	No

MENASHA PACKAGING - LAKEVILLE CONTAINER (Continued) **S107729978**

Pressure:	No
Reactivity:	No
Delayed Health Affects:	No
Immediate Health Affects:	Yes
Max Daily Amt:	05
Avg Daily Amt:	03
Onsite Days:	365
Max Daily Amt Exact:	100000
Avg Daily Amt Exact:	5000
VZone Primary:	No
VZone Secondary:	No
EHS More Than TPQ:	No
MSDS Attachment ID:	No

Storage:

Storage Chem Desc ID:	5248
Storage Container Type:	H
Storage Pressure:	1
Storage Temp:	4
Storage Location:	SW SIDE OUTSIDE BUILDING (C-1); WAREHOUSE (K-4)
Storage ID:	26246
Storage Confidential:	No

Storage Chem Desc ID:	5248
Storage Container Type:	J
Storage Pressure:	1
Storage Temp:	4
Storage Location:	SW SIDE OUTSIDE BUILDING (C-1); WAREHOUSE (K-4)
Storage ID:	26247
Storage Confidential:	No

Click this hyperlink while viewing on your computer to access
126 additional MN_TIER2: record(s) in the EDR Site Report.

Contact:

Contact ID:	5082
Contact Type:	T2EC
Contact Name:	TIM DONNEL
Contact Title:	EHS
Sort Order:	1

Contact:

Contact ID:	5083
Contact Type:	T2EC
Contact Name:	MIKE HEDMA
Contact Title:	OPER. MANA
Sort Order:	2

Click this hyperlink while viewing on your computer to access
126 additional MN_TIER2: record(s) in the EDR Site Report.

A17
NNW
< 1/8
0.019 mi.
101 ft.

AIRLAKE DEVELOPMENT INC
SEE LOCATION DESCRIPTION
LAKEVILLE, MN 55044

Site 11 of 12 in cluster A

MN WIMN **S117729359**
N/A

Relative:
Higher

Actual:
960 ft.

WIMN:

Name:	AIRLAKE DEVELOPMENT INC
Address:	SEE LOCATION DESCRIPTION
Address Description:	See location description
City,State,Zip:	LAKEVILLE, MN 55044
Status:	N
Latitude:	44.632538089999997
Longitude:	-93.235400380000002
Item ID:	8119-AISI0000008119
AI ID:	8119
Document ID:	0
Subject Item Type Code:	CON
Subject Item Category Code:	AISI
Subject Item ID:	8119
Subject Item Category Description:	Agency Interest
Subject Item Type Description:	Conventional Site
MPCA Program:	Stormwater
Program List:	ST
City, Township or Unorganized code:	239561
City, Township or Unorganized Name:	Lakeville
Congressional District Code:	2
House District:	58A
Senate District:	58
USGS 8-digits:	07040001
USGS 8-digits Name:	Mississippi River - Lake Pepin
USGS 10-digits:	0704000102
USGS 12-digits:	070400010202
USGS 12-digits Name:	South Creek
Location Description:	CSLL: Converted from PLS 4/20/00
Township, Range, Direction, Section QQ:	11420233c
PLS Township:	114
Range:	20
Range Direction:	W
Section:	33
Quarters:	c
Collection Method Code:	Q2
Method Description:	Public Land Survey-Two Quarter
Ref Code:	GEN
Ref Description:	General Location
Location Verified Flag:	N
Collection Date:	08/25/2017
Timestamp of Creation:	05/18/1999
User Name of Creator:	DELTA_M_R1
Timestamp of Last Update:	08/25/2017
User Name of Last Update:	geo_nc
Status Date:	11/08/2005
The Delta Spatial ID:	9408
Activity:	Construction Stormwater
Activity List:	Construction Stormwater
MPCA ID:	C00005770
MPCA List:	C00005770
Program List:	Stormwater
Site URL:	https://webapp.pca.state.mn.us/wimn/site/8119

AIRLAKE DEVELOPMENT INC (Continued) **S117729359**

WIMN Detail as of Aug 2016:

Legislative District:	58A
Latitude:	44.63434981
Longitude:	-93.23284716
Activity:	Construction Stormwater Permit
MPCA ID:	C00005770
Major Watershed:	Mississippi River - Lake Pepin
Coordinate Collection Method:	Public Land Survey-One Quarter
Status:	Inactive

A18 **EMPIRE BUILDER INVESTMENTS 1ST ADDITION** **MN WIMN** **1006197207**
NNW **SEE PLS** **N/A**
< 1/8 **LAKEVILLE, MN 55044**
0.019 mi.
101 ft. **Site 12 of 12 in cluster A**

Relative: Higher

Actual: 960 ft.

WIMN:

Name:	EMPIRE BUILDER INVESTMENTS 1ST ADDITION
Address:	SEE PLS
Address Description:	See PLS
City,State,Zip:	LAKEVILLE, MN 55044
Status:	N
Latitude:	44.632538089999997
Longitude:	-93.235400380000002
Item ID:	6155-AISI0000006155
AI ID:	6155
Document ID:	0
Subject Item Type Code:	CON
Subject Item Category Code:	AISI
Subject Item ID:	6155
Subject Item Category Description:	Agency Interest
Subject Item Type Description:	Conventional Site
MPCA Program:	Stormwater
Program List:	ST
City, Township or Unorganized code:	239561
City, Township or Unorganized Name:	Lakeville
Congressional District Code:	2
House District:	58A
Senate District:	58
USGS 8-digits:	07040001
USGS 8-digits Name:	Mississippi River - Lake Pepin
USGS 10-digits:	0704000102
USGS 12-digits:	070400010202
USGS 12-digits Name:	South Creek
Location Description:	CSLL: Converted from PLS 4/20/00
Township, Range, Direction, Section QQ:	11420233c
PLS Township:	114
Range:	20
Range Direction:	W
Section:	33
Quarters:	c
Collection Method Code:	Q2
Method Description:	Public Land Survey-Two Quarter
Ref Code:	GEN
Ref Description:	General Location
Location Verified Flag:	N

EMPIRE BUILDER INVESTMENTS 1ST ADDITION (Continued) **1006197207**

Collection Date:	08/25/2017
Timestamp of Creation:	05/20/1999
User Name of Creator:	DELTA_M_R1
Timestamp of Last Update:	08/25/2017
User Name of Last Update:	geo_nc
Status Date:	12/07/2007
The Delta Spatial ID:	9443
Activity:	Construction Stormwater
Activity List:	Construction Stormwater
MPCA ID:	C00005650
MPCA List:	C00005650
Program List:	Stormwater
Site URL:	https://webapp.pca.state.mn.us/wimn/site/6155

WIMN Detail as of Aug 2016:

Legislative District:	58A
Latitude:	44.63434981
Longitude:	-93.23284716
Activity:	Construction Stormwater Permit
MPCA ID:	C00005650
Major Watershed:	Mississippi River - Lake Pepin
Coordinate Collection Method:	Public Land Survey-One Quarter
Status:	Inactive

D19 **BUZZELL AIRCRAFT SERVICE** **RCRA NonGen / NLR** **1000443144**
ESE **8310 220TH ST W** **ECHO** **MND982643561**
< 1/8 **LAKEVILLE, MN 55044** **MN WIMN**
0.030 mi.
159 ft. **Site 1 of 8 in cluster D**

Relative: **Lower**
Actual: **957 ft.**

RCRA NonGen / NLR:

Date Form Received by Agency:		19880919
Handler Name:	BUZZELL AIRCRAFT SERVICE	
Handler Address:		8310 220TH ST W
Handler City,State,Zip:		LAKEVILLE, MN 55044-9106
EPA ID:		MND982643561
EPA Region:		05
Land Type:		Private
Federal Waste Generator Description:		Not a generator, verified
Mailing Address:		8310 220TH ST W
Mailing City,State,Zip:		LAKEVILLE, MN 55044-9106
Owner Name:	BUZZELL AIRCRAFT SERVICE	
Owner Type:		Private
Operator Name:	NAME NOT REPORTED	
Operator Type:		Private
Short-Term Generator Activity:		No
Importer Activity:		No
Mixed Waste Generator:		No
Transporter Activity:		No
Transfer Facility Activity:		No
Recycler Activity with Storage:		No
Small Quantity On-Site Burner Exemption:		No
Smelting Melting and Refining Furnace Exemption:		No
Underground Injection Control:		No
Off-Site Waste Receipt:		No
Universal Waste Indicator:		No
Universal Waste Destination Facility:		No

BUZZELL AIRCRAFT SERVICE (Continued) **1000443144**

Federal Universal Waste:	No
Active Site State-Reg Handler:	---
Hazardous Secondary Material Indicator:	N
Commercial TSD Indicator:	No
2018 GPRA Permit Baseline:	Not on the Baseline
2018 GPRA Renewals Baseline:	Not on the Baseline
202 GPRA Corrective Action Baseline:	No
Corrective Action Workload Universe:	No
Subject to Corrective Action Universe:	No
Non-TSDFs Where RCRA CA has Been Imposed Universe:	No
TSDFs Potentially Subject to CA Under 3004 (u)/(v) Universe:	No
TSDFs Only Subject to CA under Discretionary Auth Universe:	No
Corrective Action Priority Ranking:	No NCAPS ranking
Environmental Control Indicator:	No
Institutional Control Indicator:	No
Human Exposure Controls Indicator:	N/A
Groundwater Controls Indicator:	N/A
Significant Non-Complier Universe:	No
Unaddressed Significant Non-Complier Universe:	No
Addressed Significant Non-Complier Universe:	No
Significant Non-Complier With a Compliance Schedule Universe:	No
Handler Date of Last Change:	20070620
Recognized Trader-Importer:	No
Recognized Trader-Exporter:	No
Importer of Spent Lead Acid Batteries:	No
Exporter of Spent Lead Acid Batteries:	No
Recycler Activity Without Storage:	No
Manifest Broker:	No
Sub-Part P Indicator:	No

Hazardous Waste Summary:

Waste Code:	D001
Waste Description:	IGNITABLE WASTE

Handler - Owner Operator:

Owner/Operator Indicator:	Owner
Owner/Operator Name: BUZZELL AIRCRAFT SERVICE	
Legal Status:	Private
Date Became Current:	19990726
Date Ended Current:	19990514
Owner/Operator Address:	8310 220TH ST W
Owner/Operator City,State,Zip:	LAKEVILLE, MN 55044-9106
Owner/Operator Indicator:	Operator
Owner/Operator Name: NAME NOT REPORTED	
Legal Status:	Private
Owner/Operator Address:	ADDRESS NOT REPORTED
Owner/Operator City,State,Zip:	CITY NOT REPORTED, AK 99998
Owner/Operator Telephone:	312-555-1212

Historic Generators:

Receive Date:	19880919
Handler Name: BUZZELL AIRCRAFT SERVICE	
Federal Waste Generator Description:	Not a generator, verified
Large Quantity Handler of Universal Waste:	No

BUZZELL AIRCRAFT SERVICE (Continued) **1000443144**

Recognized Trader Importer: No
Recognized Trader Exporter: No
Spent Lead Acid Battery Importer: No
Spent Lead Acid Battery Exporter: No
Current Record: Yes

List of NAICS Codes and Descriptions:
NAICS Codes: No NAICS Codes Found

Facility Has Received Notices of Violations:
Violations: No Violations Found

Evaluation Action Summary:
Evaluations: No Evaluations Found

ECHO:
Envid: 1000443144
Registry ID: 110003830221
DFR URL: http://echo.epa.gov/detailed-facility-report?fid=110003830221
Name: BUZZELL AIRCRAFT SERVICE
Address: 8310 220TH ST W
City,State,Zip: LAKEVILLE, MN 55044

WIMN:
Name: BUZZELL AIRCRAFT SERVICE
Address: 8310 220TH ST W
Address Description: 8310 220th St W
City,State,Zip: LAKEVILLE, MN 55044-9106
Status: N
Latitude: 44.630654100000001
Longitude: -93.228397700000002
Item ID: 26192-AISI0000026192
AI ID: 26192
Document ID: 0
Subject Item Type Code: CON
Subject Item Category Code: AISI
Subject Item ID: 26192
Subject Item Category Description: Agency Interest
Subject Item Type Description: Conventional Site
MPCA Program: Hazardous Waste
Program List: HW
City, Township or Unorganized code: 239561
City, Township or Unorganized Name: Lakeville
Congressional District Code: 2
House District: 58A
Senate District: 58
USGS 8-digits: 07040001
USGS 8-digits Name: Mississippi River - Lake Pepin
USGS 10-digits: 0704000102
USGS 12-digits: 070400010202
USGS 12-digits Name: South Creek
Collection Method Code: A1
Method Description: Address Matching House Number
Ref Code: GEN

BUZZELL AIRCRAFT SERVICE (Continued) **1000443144**

Ref Description:	General Location
Location Verified Flag:	N
Collection Date:	09/28/2015
Timestamp of Creation:	07/26/1999
User Name of Creator:	DELTA_M_R1
Timestamp of Last Update:	04/26/2016
User Name of Last Update:	spatial_
Status Date:	07/27/1999
The Delta Spatial ID:	26594
Activity:	Hazardous Waste
Activity List:	Hazardous Waste
MPCA ID:	MND982643561
MPCA List:	MND982643561
Program List:	Hazardous Waste
Site URL:	https://webapp.pca.state.mn.us/wimn/site/26192

WIMN Detail as of Aug 2016:

Legislative District:	58A
Latitude:	44.63154286
Longitude:	-93.23341417
Activity:	Hazardous Waste, Small to Minimal QG
MPCA ID:	MND982643561
Major Watershed:	Mississippi River - Lake Pepin
Coordinate Collection Method:	Address Matching House Number
Status:	Inactive

B20 **NORTH AIR CARE** **MN NPDES S117723642**
ESE **22051B HAMBURG AVE** **MN WIMN N/A**
< 1/8 **LAKEVILLE, MN 55044**
0.045 mi.
236 ft. **Site 5 of 12 in cluster B**

Relative: **Lower**

Actual: **947 ft.**

NPDES:

Name:	NORTH AIR CARE
Address:	22051B HAMBURG AVE
City,State,Zip:	LAKEVILLE, MN 55044
Active:	Inactive
Activity ID:	MNR053CPF
Activity Sys ID:	150612
Effective Start Date:	11/04/2016
End Date:	11/04/2016
Owner Name:	Aircraft Resource Center
Permit Sys ID:	2730446
No Exposure:	No
Permit Type:	Industrial Stormwater Permit
Sector List:	S

WIMN:

Name:	NORTH AIR CARE
Address:	22051B HAMBURG AVE
Address Description:	22051b Hamburg Ave
City,State,Zip:	LAKEVILLE, MN 55044
Status:	Y
Latitude:	44.629472999999997
Longitude:	-93.227918000000003
Item ID:	150612-AISI0000150612
AI ID:	150612

NORTH AIR CARE (Continued) **S117723642**

Document ID:	0
Subject Item Type Code:	CON
Subject Item Category Code:	AISI
Subject Item ID:	150612
Subject Item Category Description:	Agency Interest
Subject Item Type Description:	Conventional Site
MPCA Program:	Stormwater
Program List:	ST
City, Township or Unorganized code:	239561
City, Township or Unorganized Name:	Lakeville
Congressional District Code:	2
House District:	58A
Senate District:	58
USGS 8-digits:	07040001
USGS 8-digits Name:	Mississippi River - Lake Pepin
USGS 10-digits:	0704000102
USGS 12-digits:	070400010202
USGS 12-digits Name:	South Creek
Collection Method Code:	DP
Method Description:	Digitized - MPCA online map
Ref Code:	GEN
Ref Description:	General Location
Location Verified Flag:	N
Collection Date:	03/26/2015
Timestamp of Creation:	03/27/2015
User Name of Creator:	DELTA_M_R1
Timestamp of Last Update:	04/04/2017
User Name of Last Update:	SYSTEM
The Delta Spatial ID:	73306795
Activity:	Industrial Stormwater
Activity List:	Industrial Stormwater
MPCA ID:	MNR053CPF
MPCA List:	MNR053CPF
Program List:	Stormwater
Site URL:	https://webapp.pca.state.mn.us/wimn/site/150612

WIMN Detail as of Aug 2016:

Legislative District:	58A
Latitude:	44.62947299
Longitude:	-93.22791800
Activity:	Industrial Stormwater Permit
MPCA ID:	MNR053CPF
Major Watershed:	Mississippi River - Lake Pepin
Coordinate Collection Method:	Digitized - Permit Application Map
Status:	Active

D21 **CROWN CORK AND SEAL CO INC** **RCRA NonGen / NLR** **1015744289**
East **8415 220TH ST** **MND087251724**
< 1/8 **LAKEVILLE, MN 55044**
0.048 mi.
251 ft. **Site 2 of 8 in cluster D**

Relative: RCRA NonGen / NLR:
Lower

Actual: Date Form Received by Agency:	20050928
955 ft. Handler Name:	CROWN CORK AND SEAL CO INC
Handler Address:	8415 220TH ST
Handler City,State,Zip:	LAKEVILLE, MN 55044

CROWN CORK AND SEAL CO INC (Continued) **1015744289**

EPA ID:		MND087251724
Contact Name:		NORMAND JANDREAU
Contact Address:		8415 220TH STREET
Contact City,State,Zip:		LAKEVILLE, MN 55044
Contact Telephone:		612-469-5491
EPA Region:		05
Federal Waste Generator Description:		Not a generator, verified
Mailing Address:		8415 220TH STREET
Mailing City,State,Zip:		LAKEVILLE, MN 55044
Owner Name:	CROWN CORK & SEAL COMPANY INCORPORATED	
Owner Type:		Private
Operator Name:	NAME NOT REPORTED	
Operator Type:		Private
Short-Term Generator Activity:		No
Importer Activity:		No
Mixed Waste Generator:		No
Transporter Activity:		No
Transfer Facility Activity:		No
Recycler Activity with Storage:		No
Small Quantity On-Site Burner Exemption:		No
Smelting Melting and Refining Furnace Exemption:		No
Underground Injection Control:		No
Off-Site Waste Receipt:		No
Universal Waste Indicator:		No
Universal Waste Destination Facility:		No
Federal Universal Waste:		No
Active Site State-Reg Handler:		---
Hazardous Secondary Material Indicator:		N
Commercial TSD Indicator:		No
2018 GPRA Permit Baseline:		Not on the Baseline
2018 GPRA Renewals Baseline:		Not on the Baseline
202 GPRA Corrective Action Baseline:		No
Corrective Action Workload Universe:		No
Subject to Corrective Action Universe:		No
Non-TSDFs Where RCRA CA has Been Imposed Universe:		No
TSDFs Potentially Subject to CA Under 3004 (u)/(v) Universe:		No
TSDFs Only Subject to CA under Discretionary Auth Universe:		No
Corrective Action Priority Ranking:		No NCAPS ranking
Environmental Control Indicator:		No
Institutional Control Indicator:		No
Human Exposure Controls Indicator:		N/A
Groundwater Controls Indicator:		N/A
Significant Non-Complier Universe:		No
Unaddressed Significant Non-Complier Universe:		No
Addressed Significant Non-Complier Universe:		No
Significant Non-Complier With a Compliance Schedule Universe:		No
Handler Date of Last Change:		20140923
Recognized Trader-Importer:		No
Recognized Trader-Exporter:		No
Importer of Spent Lead Acid Batteries:		No
Exporter of Spent Lead Acid Batteries:		No
Recycler Activity Without Storage:		No
Manifest Broker:		No
Sub-Part P Indicator:		No

CROWN CORK AND SEAL CO INC (Continued) **1015744289**

Hazardous Waste Summary:
Waste Code: D001
Waste Description: IGNITABLE WASTE

Waste Code: F005
Waste Description: THE FOLLOWING SPENT NONHALOGENATED SOLVENTS: TOLUENE, METHYL ETHYL KETONE, CARBON DISULFIDE, ISOBUTANOL, PYRIDINE, BENZENE, 2-ETHOXYETHANOL, AND 2-NITROPROPANE; ALL SPENT SOLVENT MIXTURES/BLENDS CONTAINING, BEFORE USE, A TOTAL OF TEN PERCENT OR MORE (BY VOLUME) OF ONE OR MORE OF THE ABOVE NONHALOGENATED SOLVENTS OR THOSE SOLVENTS LISTED IN F001, F002, OR F004; AND STILL BOTTOMS FROM THE RECOVERY OF THESE SPENT SOLVENTS AND SPENT SOLVENT MIXTURES.

Handler - Owner Operator:
Owner/Operator Indicator: Operator
Owner/Operator Name: NAME NOT REPORTED
Legal Status: Private
Owner/Operator Address: ADDRESS NOT REPORTED
Owner/Operator City,State,Zip: CITY NOT REPORTED, AK 99998
Owner/Operator Telephone: 312-555-1212

Owner/Operator Indicator: Operator
Owner/Operator Name: CROWN CORK & SEAL CO USA
Legal Status: Private
Date Became Current: 19990728
Owner/Operator Address: 1 CROWN WAY
Owner/Operator City,State,Zip: PHILADELPHIA, PA 19154-4599
Owner/Operator Telephone: 952-469-5491

Owner/Operator Indicator: Operator
Owner/Operator Name: NAME NOT REPORTED
Legal Status: Private
Owner/Operator Address: ADDRESS NOT REPORTED
Owner/Operator City,State,Zip: CITY NOT REPORTED, AK 99998
Owner/Operator Telephone: 312-555-1212

Owner/Operator Indicator: Owner
Owner/Operator Name: CROWN CORK & SEAL COMPANY INCORPORATED
Legal Status: Private
Owner/Operator Address: ADDRESS NOT REPORTED
Owner/Operator City,State,Zip: CITY NOT REPORTED, AK 99998
Owner/Operator Telephone: 312-555-1212

Historic Generators:
Receive Date: 20050928
Handler Name: CROWN CORK AND SEAL CO INC
Federal Waste Generator Description: Not a generator, verified
Large Quantity Handler of Universal Waste: No
Recognized Trader Importer: No
Recognized Trader Exporter: No
Spent Lead Acid Battery Importer: No
Spent Lead Acid Battery Exporter: No
Current Record: Yes

Receive Date: 19800926
Handler Name: CROWN CORK & SEAL COMP INC LAKEVILLE

CROWN CORK AND SEAL CO INC (Continued) **1015744289**

Federal Waste Generator Description: Not a generator, verified
Large Quantity Handler of Universal Waste: No
Recognized Trader Importer: No
Recognized Trader Exporter: No
Spent Lead Acid Battery Importer: No
Spent Lead Acid Battery Exporter: No
Current Record: No

Receive Date: 19900709
Handler Name: CROWN CORK & SEAL COMP. INC.- LAKEVILLE
Federal Waste Generator Description: Large Quantity Generator
Large Quantity Handler of Universal Waste: No
Recognized Trader Importer: No
Recognized Trader Exporter: No
Spent Lead Acid Battery Importer: No
Spent Lead Acid Battery Exporter: No
Current Record: No

Receive Date: 19920121
Handler Name: CROWN CORK & SEAL COMPANY INC
Federal Waste Generator Description: Large Quantity Generator
Large Quantity Handler of Universal Waste: No
Recognized Trader Importer: No
Recognized Trader Exporter: No
Spent Lead Acid Battery Importer: No
Spent Lead Acid Battery Exporter: No
Current Record: No

Receive Date: 19940105
Handler Name: CROWN CORK & SEAL CO - LAKEVILLE
Federal Waste Generator Description: Large Quantity Generator
Large Quantity Handler of Universal Waste: No
Recognized Trader Importer: No
Recognized Trader Exporter: No
Spent Lead Acid Battery Importer: No
Spent Lead Acid Battery Exporter: No
Current Record: No

List of NAICS Codes and Descriptions:
NAICS Code: 332431
NAICS Description: METAL CAN MANUFACTURING

Facility Has Received Notices of Violation:
Found Violation: Yes
Agency Which Determined Violation: State
Violation Short Description: Generators - General
Date Violation was Determined: 19890922
Actual Return to Compliance Date: 19900510
Return to Compliance Qualifier: Observed
Violation Responsible Agency: State
Scheduled Compliance Date: 19891023
Enforcement Identifier: 003
Date of Enforcement Action: 19891023
Enforcement Responsible Agency: State
Corrective Action Component: No
Enforcement Type: Letter of Warning (LOW)

CROWN CORK AND SEAL CO INC (Continued) **1015744289**

Enforcement Responsible Person:	MNJPK
Found Violation:	Yes
Agency Which Determined Violation:	State
Violation Short Description:	Generators - General
Date Violation was Determined:	19900510
Actual Return to Compliance Date:	19901218
Return to Compliance Qualifier:	Documented
Violation Responsible Agency:	State
Scheduled Compliance Date:	19870824
Enforcement Identifier:	002
Date of Enforcement Action:	19870824
Enforcement Responsible Agency:	State
Corrective Action Component:	No
Enforcement Type:	Letter of Warning (LOW)
Enforcement Responsible Person:	MNRRS
Found Violation:	Yes
Agency Which Determined Violation:	State
Violation Short Description:	Generators - General
Date Violation was Determined:	19890922
Actual Return to Compliance Date:	19900510
Return to Compliance Qualifier:	Observed
Violation Responsible Agency:	State
Scheduled Compliance Date:	19891023
Enforcement Identifier:	003
Date of Enforcement Action:	19891023
Enforcement Responsible Agency:	State
Corrective Action Component:	No
Enforcement Type:	Letter of Warning (LOW)
Enforcement Responsible Person:	MNJPK
Found Violation:	Yes
Agency Which Determined Violation:	State
Violation Short Description:	Generators - General
Date Violation was Determined:	19860801
Actual Return to Compliance Date:	19870416
Return to Compliance Qualifier:	Observed
Violation Responsible Agency:	State
Scheduled Compliance Date:	19860801
Enforcement Identifier:	001
Date of Enforcement Action:	19860801
Enforcement Responsible Agency:	State
Corrective Action Component:	No
Enforcement Type:	Letter of Warning (LOW)
Enforcement Responsible Person:	MNJPK
Found Violation:	Yes
Agency Which Determined Violation:	State
Violation Short Description:	Generators - General
Date Violation was Determined:	19890922
Actual Return to Compliance Date:	19900510
Return to Compliance Qualifier:	Observed
Violation Responsible Agency:	State
Scheduled Compliance Date:	19891023
Enforcement Identifier:	003
Date of Enforcement Action:	19891023

CROWN CORK AND SEAL CO INC (Continued) **1015744289**

Enforcement Responsible Agency: State
Corrective Action Component: No
Enforcement Type: Letter of Warning (LOW)
Enforcement Responsible Person: MNJPK

Found Violation: Yes
Agency Which Determined Violation: State
Violation Short Description: Generators - General
Date Violation was Determined: 19890922
Actual Return to Compliance Date: 19900510
Return to Compliance Qualifier: Observed
Violation Responsible Agency: State

Found Violation: Yes
Agency Which Determined Violation: State
Violation Short Description: Generators - General
Date Violation was Determined: 19890922
Actual Return to Compliance Date: 19901218
Return to Compliance Qualifier: Documented
Violation Responsible Agency: State

Found Violation: No

Found Violation: Yes
Agency Which Determined Violation: State
Violation Short Description: Generators - Pre-transport
Date Violation was Determined: 19860801
Actual Return to Compliance Date: 19870416
Return to Compliance Qualifier: Observed
Violation Responsible Agency: State
Scheduled Compliance Date: 19860801
Enforcement Identifier: 001
Date of Enforcement Action: 19860801
Enforcement Responsible Agency: State
Corrective Action Component: No
Enforcement Type: Letter of Warning (LOW)
Enforcement Responsible Person: MNJPK

Found Violation: Yes
Agency Which Determined Violation: State
Violation Short Description: Generators - General
Date Violation was Determined: 19870824
Actual Return to Compliance Date: 19900510
Return to Compliance Qualifier: Observed
Violation Responsible Agency: State

Found Violation: No

Found Violation: No

Found Violation: Yes
Agency Which Determined Violation: State
Violation Short Description: Generators - General
Date Violation was Determined: 19890922
Actual Return to Compliance Date: 19900510
Return to Compliance Qualifier: Observed
Violation Responsible Agency: State

CROWN CORK AND SEAL CO INC (Continued) **1015744289**

Scheduled Compliance Date:	19891023
Enforcement Identifier:	003
Date of Enforcement Action:	19891023
Enforcement Responsible Agency:	State
Corrective Action Component:	No
Enforcement Type:	Letter of Warning (LOW)
Enforcement Responsible Person:	MNJPK
Found Violation:	No
Found Violation:	Yes
Agency Which Determined Violation:	State
Violation Short Description:	Generators - General
Date Violation was Determined:	19890922
Actual Return to Compliance Date:	19901218
Return to Compliance Qualifier:	Documented
Violation Responsible Agency:	State
Found Violation:	No
Found Violation:	Yes
Agency Which Determined Violation:	State
Violation Short Description:	Generators - Manifest
Date Violation was Determined:	19901101
Actual Return to Compliance Date:	19901218
Return to Compliance Qualifier:	Observed
Violation Responsible Agency:	State
Scheduled Compliance Date:	19901105
Enforcement Identifier:	004
Date of Enforcement Action:	19901105
Enforcement Responsible Agency:	State
Corrective Action Component:	No
Enforcement Type:	FORGIVEABLE ADMN PENALTY ORDER(APO)
Enforcement Responsible Person:	MNTBM

Evaluation Action Summary:

Evaluation Date:	19890922
Evaluation Responsible Agency:	State
Found Violation:	Yes
Evaluation Type Description:	FOCUSED COMPLIANCE INSPECTION
Evaluation Responsible Person Identifier:	MNMDB
Actual Return to Compliance Date:	19900510
Scheduled Compliance Date:	19891023
Evaluation Date:	19900510
Evaluation Responsible Agency:	State
Found Violation:	Yes
Evaluation Type Description:	FOCUSED COMPLIANCE INSPECTION
Evaluation Responsible Person Identifier:	MNMDB
Actual Return to Compliance Date:	19901218
Scheduled Compliance Date:	19870824
Evaluation Date:	19890922
Evaluation Responsible Agency:	State
Found Violation:	Yes
Evaluation Type Description:	COMPLIANCE EVALUATION INSPECTION ON-SITE
Evaluation Responsible Person Identifier:	MNMDB

CROWN CORK AND SEAL CO INC (Continued) **1015744289**

Actual Return to Compliance Date:	19900510
Scheduled Compliance Date:	19891023
Evaluation Date:	19860801
Evaluation Responsible Agency:	State
Found Violation:	Yes
Evaluation Type Description:	COMPLIANCE EVALUATION INSPECTION ON-SITE
Evaluation Responsible Person Identifier:	MN
Actual Return to Compliance Date:	19870416
Scheduled Compliance Date:	19860801
Evaluation Date:	19890922
Evaluation Responsible Agency:	State
Found Violation:	Yes
Evaluation Type Description:	COMPLIANCE EVALUATION INSPECTION ON-SITE
Evaluation Responsible Person Identifier:	MNMDB
Actual Return to Compliance Date:	19900510
Scheduled Compliance Date:	19891023
Evaluation Date:	19890922
Evaluation Responsible Agency:	State
Found Violation:	Yes
Evaluation Type Description:	FOCUSED COMPLIANCE INSPECTION
Evaluation Responsible Person Identifier:	MNMDB
Actual Return to Compliance Date:	19900510
Evaluation Date:	19890922
Evaluation Responsible Agency:	State
Found Violation:	Yes
Evaluation Type Description:	FOCUSED COMPLIANCE INSPECTION
Evaluation Responsible Person Identifier:	MNMDB
Actual Return to Compliance Date:	19901218
Evaluation Date:	19840914
Evaluation Responsible Agency:	State
Found Violation:	No
Evaluation Type Description:	COMPLIANCE EVALUATION INSPECTION ON-SITE
Evaluation Responsible Person Identifier:	MNNNM
Evaluation Date:	19860801
Evaluation Responsible Agency:	State
Found Violation:	Yes
Evaluation Type Description:	COMPLIANCE EVALUATION INSPECTION ON-SITE
Evaluation Responsible Person Identifier:	MN
Actual Return to Compliance Date:	19870416
Scheduled Compliance Date:	19860801
Evaluation Date:	19870824
Evaluation Responsible Agency:	State
Found Violation:	Yes
Evaluation Type Description:	FOCUSED COMPLIANCE INSPECTION
Evaluation Responsible Person Identifier:	MN
Actual Return to Compliance Date:	19900510
Evaluation Date:	19841130
Evaluation Responsible Agency:	State
Found Violation:	No

CROWN CORK AND SEAL CO INC (Continued) **1015744289**

Evaluation Type Description:	COMPLIANCE SCHEDULE EVALUATION
Evaluation Responsible Person Identifier:	MNNNM
Evaluation Date:	19900510
Evaluation Responsible Agency:	State
Found Violation:	No
Evaluation Type Description:	COMPLIANCE SCHEDULE EVALUATION
Evaluation Responsible Person Identifier:	MNMDB
Evaluation Date:	19890922
Evaluation Responsible Agency:	State
Found Violation:	Yes
Evaluation Type Description:	COMPLIANCE EVALUATION INSPECTION ON-SITE
Evaluation Responsible Person Identifier:	MNMDB
Actual Return to Compliance Date:	19900510
Scheduled Compliance Date:	19891023
Evaluation Date:	19850109
Evaluation Responsible Agency:	State
Found Violation:	No
Evaluation Type Description:	COMPLIANCE SCHEDULE EVALUATION
Evaluation Responsible Person Identifier:	MNNNM
Evaluation Date:	19890922
Evaluation Responsible Agency:	State
Found Violation:	Yes
Evaluation Type Description:	FOCUSED COMPLIANCE INSPECTION
Evaluation Responsible Person Identifier:	MNMDB
Actual Return to Compliance Date:	19901218
Evaluation Date:	19901101
Evaluation Responsible Agency:	State
Found Violation:	No
Evaluation Type Description:	FOCUSED COMPLIANCE INSPECTION
Evaluation Responsible Person Identifier:	MNTBM
Evaluation Date:	19901101
Evaluation Responsible Agency:	State
Found Violation:	Yes
Evaluation Type Description:	FOCUSED COMPLIANCE INSPECTION
Evaluation Responsible Person Identifier:	MNTBM
Actual Return to Compliance Date:	19901218
Scheduled Compliance Date:	19901105

D22 **CROWN CORK & SEAL** **WI MANIFEST** **1000437438**
East **8415 220TH ST W** **N/A**
< 1/8 **LAKEVILLE, MN 55044**
0.048 mi.
251 ft. **Site 3 of 8 in cluster D**

Relative: WI MANIFEST:
Lower

Actual: Name:	CROWN CORK & SEAL
955 ft. Address:	8415 220TH ST W
City,State,Zip:	LAKEVILLE, MN 55044
Year:	2004
EPA ID:	MND087251724
FID:	999535790

CROWN CORK & SEAL (Continued) **1000437438**

ACT Code:	209
ACT Status:	A
ACT Code 1:	209
ACT Name:	HW TSD (Out-of-State)
Contact Address:	8415 220TH STREET W
Contact City/State/Zip:	LAKEVILLE, MN 55044
Contact Telephone:	6124695491

D23 **CROWN CORK & SEAL CO INC - LAKEVILLE** **MN MANIFEST S108495303**
East **8415 220TH ST W** **MN WIMN N/A**
< 1/8 **LAKEVILLE, MN 55044**
0.048 mi.
251 ft. **Site 4 of 8 in cluster D**

Relative:
Lower

Actual:
955 ft.

MANIFEST:

Name:	CROWN CORK & SEAL CO INC - LAKEVILLE
Address:	8415 220TH ST W
City,State,Zip:	LAKEVILLE, MN 55044
Manifest ID:	263003
Generator ID:	MND087251724
Generator AI ID:	2
Transporter 1 ID:	ILD051060408
Transporter 1 AI ID:	37854
Transporter 1 AI Name:	Safety Kleen Corp Headquarters
Transporter 1 Address:	777 Big Timber Rd
Transporter 1 City:	Elgin
Transporter 1 State:	IL
Transporter 1 ZIP:	60123-1488
TSD ID:	MND981097884
TSD AI ID:	8054
TSD AI Name:	Safety-Kleen Systems Inc - Eagan
TSD Address:	3227 Terminal Dr
TSD City:	Eagan
TSD State:	MN
TSD Zip:	55121
Gen Copy Recd Date:	5/1/1992 0:00:00
Fac Copy Recd Date:	1992-05-01 00:00:00
Gen Ship Date:	1992-04-29 00:00:00
Trans 1 Recd Date:	1992-04-29 00:00:00
Tsd Recd Date:	1992-04-30 00:00:00

Contact:

Generator AI ID:	2
Generator ID:	MND087251724
Generator AI Name:	Crown Cork & Seal Co Inc - Lakeville
Generator Contact:	Roger Kane
Contact Address:	8415 220th St W
Contact City:	Lakeville
Contact State:	MN
Contact Zip:	55044
Contact Phone:	952-469-5491

NAIC:

Generator AI ID:	2
Generator ID:	MND087251724
Generator AI Name:	Crown Cork & Seal Co Inc - Lakeville
NAIC Code:	332431

CROWN CORK & SEAL CO INC - LAKEVILLE (Continued) **S108495303**

NAIC Desc: 332431 - Metal Can Manufacturing

Detail:

Manifest ID:	263003
Manifest Row:	1
Haz Material Name:	PETROLEUM NAPHTHA,COMBUS. LIQ.
UN NA Number:	UN1255
Container Qty:	8
Container Code:	DMML
Waste Qty:	729
Waste Units Code:	IB
Waste Code List:	D001

Name:	CROWN CORK & SEAL CO INC - LAKEVILLE
Address:	8415 220TH ST W
City,State,Zip:	LAKEVILLE, MN 55044
Manifest ID:	263004
Generator ID:	MND087251724
Generator AI ID:	2
Transporter 1 ID:	MND000686709
Transporter 1 AI ID:	1229
Transporter 1 AI Name:	Nexeo Solutions LLC - Shakopee
Transporter 1 Address:	4401 Valley Industrial Blvd S
Transporter 1 City:	Shakopee
Transporter 1 State:	MN
Transporter 1 ZIP:	55379
TSD ID:	MND000686709
TSD AI ID:	1229
TSD AI Name:	Nexeo Solutions LLC - Shakopee
TSD Address:	4401 Valley Industrial Blvd S
TSD City:	Shakopee
TSD State:	MN
TSD Zip:	55379
Gen Copy Recd Date:	12/11/1991 0:00:00
Fac Copy Recd Date:	1991-12-19 00:00:00
Gen Ship Date:	1991-12-06 00:00:00
Trans 1 Recd Date:	1991-12-06 00:00:00
Tsd Recd Date:	1991-12-06 00:00:00

Contact:

Generator AI ID:	2
Generator ID:	MND087251724
Generator AI Name:	Crown Cork & Seal Co Inc - Lakeville
Generator Contact:	Roger Kane
Contact Address:	8415 220th St W
Contact City:	Lakeville
Contact State:	MN
Contact Zip:	55044
Contact Phone:	952-469-5491

NAIC:

Generator AI ID:	2
Generator ID:	MND087251724
Generator AI Name:	Crown Cork & Seal Co Inc - Lakeville
NAIC Code:	332431
NAIC Desc:	332431 - Metal Can Manufacturing

CROWN CORK & SEAL CO INC - LAKEVILLE (Continued) **S108495303**

Detail:

Manifest ID:	263004
Manifest Row:	1
Haz Material Name:	FLAMMABLE LIQ NOS-MEK
UN NA Number:	UN1993
Container Qty:	12
Container Code:	DMML
Waste Qty:	4800
Waste Units Code:	IB
Waste Code List:	F003

Name:	CROWN CORK & SEAL CO INC - LAKEVILLE
Address:	8415 220TH ST W
City,State,Zip:	LAKEVILLE, MN 55044
Manifest ID:	263005
Generator ID:	MND087251724
Generator AI ID:	2
Transporter 1 ID:	MND000686709
Transporter 1 AI ID:	1229
Transporter 1 AI Name:	Nexeo Solutions LLC - Shakopee
Transporter 1 Address:	4401 Valley Industrial Blvd S
Transporter 1 City:	Shakopee
Transporter 1 State:	MN
Transporter 1 ZIP:	55379
TSD ID:	MND000686709
TSD AI ID:	1229
TSD AI Name:	Nexeo Solutions LLC - Shakopee
TSD Address:	4401 Valley Industrial Blvd S
TSD City:	Shakopee
TSD State:	MN
TSD Zip:	55379
Gen Copy Recd Date:	2/25/1991 0:00:00
Fac Copy Recd Date:	1991-02-25 00:00:00
Gen Ship Date:	1991-02-20 00:00:00
Trans 1 Recd Date:	1991-02-20 00:00:00
Tsd Recd Date:	1991-02-25 00:00:00

Contact:

Generator AI ID:	2
Generator ID:	MND087251724
Generator AI Name:	Crown Cork & Seal Co Inc - Lakeville
Generator Contact:	Roger Kane
Contact Address:	8415 220th St W
Contact City:	Lakeville
Contact State:	MN
Contact Zip:	55044
Contact Phone:	952-469-5491

NAIC:

Generator AI ID:	2
Generator ID:	MND087251724
Generator AI Name:	Crown Cork & Seal Co Inc - Lakeville
NAIC Code:	332431
NAIC Desc:	332431 - Metal Can Manufacturing

CROWN CORK & SEAL CO INC - LAKEVILLE (Continued) **S108495303**

Detail:

Manifest ID:	263005
Manifest Row:	1
Haz Material Name:	FLAMMABLE LIQUID NOS
UN NA Number:	UN1993
Container Qty:	18
Container Code:	DMML
Waste Qty:	7200
Waste Units Code:	IB
Waste Code List:	F003

Name:	CROWN CORK & SEAL CO INC - LAKEVILLE
Address:	8415 220TH ST W
City,State,Zip:	LAKEVILLE, MN 55044
Manifest ID:	263006
Generator ID:	MND087251724
Generator AI ID:	2
Transporter 1 ID:	ILD984908202
Transporter 1 AI ID:	37702
Transporter 1 AI Name:	Safety Kleen Corp
Transporter 1 Address:	1000 N Randall Rd
Transporter 1 City:	Elgin
Transporter 1 State:	IL
Transporter 1 ZIP:	60123-2318
TSD ID:	MND981097884
TSD AI ID:	8054
TSD AI Name:	Safety-Kleen Systems Inc - Eagan
TSD Address:	3227 Terminal Dr
TSD City:	Eagan
TSD State:	MN
TSD Zip:	55121
Gen Copy Recd Date:	3/13/1996 0:00:00
Fac Copy Recd Date:	1996-03-13 00:00:00
Gen Ship Date:	1996-03-08 00:00:00
Trans 1 Recd Date:	1996-03-08 00:00:00
Tsd Recd Date:	1996-03-08 00:00:00

Contact:

Generator AI ID:	2
Generator ID:	MND087251724
Generator AI Name:	Crown Cork & Seal Co Inc - Lakeville
Generator Contact:	Roger Kane
Contact Address:	8415 220th St W
Contact City:	Lakeville
Contact State:	MN
Contact Zip:	55044
Contact Phone:	952-469-5491

NAIC:

Generator AI ID:	2
Generator ID:	MND087251724
Generator AI Name:	Crown Cork & Seal Co Inc - Lakeville
NAIC Code:	332431
NAIC Desc:	332431 - Metal Can Manufacturing

CROWN CORK & SEAL CO INC - LAKEVILLE (Continued) **S108495303**

Detail:

Manifest ID:	263006
Manifest Row:	1
Haz Material Name:	WASTE COMBUSTIBLE LIQUID
UN NA Number:	NA1993
Container Qty:	4
Container Code:	DMML
Waste Qty:	72
Waste Units Code:	AD
Waste Code List:	D039

Name:	CROWN CORK & SEAL CO INC - LAKEVILLE
Address:	8415 220TH ST W
City,State,Zip:	LAKEVILLE, MN 55044
Manifest ID:	263107
Generator ID:	MND087251724
Generator AI ID:	2
Transporter 1 ID:	ILD051060408
Transporter 1 AI ID:	37854
Transporter 1 AI Name:	Safety Kleen Corp Headquarters
Transporter 1 Address:	777 Big Timber Rd
Transporter 1 City:	Elgin
Transporter 1 State:	IL
Transporter 1 ZIP:	60123-1488
TSD ID:	MND981097884
TSD AI ID:	8054
TSD AI Name:	Safety-Kleen Systems Inc - Eagan
TSD Address:	3227 Terminal Dr
TSD City:	Eagan
TSD State:	MN
TSD Zip:	55121
Fac Copy Recd Date:	1990-08-27 00:00:00
Gen Ship Date:	1990-08-22 00:00:00
Trans 1 Recd Date:	1990-08-22 00:00:00
Tsd Recd Date:	1990-08-24 00:00:00

Contact:

Generator AI ID:	2
Generator ID:	MND087251724
Generator AI Name:	Crown Cork & Seal Co Inc - Lakeville
Generator Contact:	Roger Kane
Contact Address:	8415 220th St W
Contact City:	Lakeville
Contact State:	MN
Contact Zip:	55044
Contact Phone:	952-469-5491

NAIC:

Generator AI ID:	2
Generator ID:	MND087251724
Generator AI Name:	Crown Cork & Seal Co Inc - Lakeville
NAIC Code:	332431
NAIC Desc:	332431 - Metal Can Manufacturing

Detail:

CROWN CORK & SEAL CO INC - LAKEVILLE (Continued) **S108495303**

Manifest ID:	263107
Manifest Row:	1
Haz Material Name:	PETROLEUM NAPHTHA,COMBUS. LIQ.
UN NA Number:	UN1255
Container Qty:	4
Container Code:	DMML
Waste Qty:	303
Waste Units Code:	IB
Waste Code List:	D001

Name:	CROWN CORK & SEAL CO INC - LAKEVILLE
Address:	8415 220TH ST W
City,State,Zip:	LAKEVILLE, MN 55044
Manifest ID:	263108
Generator ID:	MND087251724
Generator AI ID:	2
Transporter 1 ID:	ILD051060408
Transporter 1 AI ID:	37854
Transporter 1 AI Name:	Safety Kleen Corp Headquarters
Transporter 1 Address:	777 Big Timber Rd
Transporter 1 City:	Elgin
Transporter 1 State:	IL
Transporter 1 ZIP:	60123-1488
TSD ID:	MND981097884
TSD AI ID:	8054
TSD AI Name:	Safety-Kleen Systems Inc - Eagan
TSD Address:	3227 Terminal Dr
TSD City:	Eagan
TSD State:	MN
TSD Zip:	55121
Fac Copy Recd Date:	1990-09-25 00:00:00
Gen Ship Date:	1990-09-17 00:00:00
Trans 1 Recd Date:	1990-09-17 00:00:00
Tsd Recd Date:	1990-09-19 00:00:00

Contact:

Generator AI ID:	2
Generator ID:	MND087251724
Generator AI Name:	Crown Cork & Seal Co Inc - Lakeville
Generator Contact:	Roger Kane
Contact Address:	8415 220th St W
Contact City:	Lakeville
Contact State:	MN
Contact Zip:	55044
Contact Phone:	952-469-5491

NAIC:

Generator AI ID:	2
Generator ID:	MND087251724
Generator AI Name:	Crown Cork & Seal Co Inc - Lakeville
NAIC Code:	332431
NAIC Desc:	332431 - Metal Can Manufacturing

Detail:

Manifest ID:	263108
Manifest Row:	1

CROWN CORK & SEAL CO INC - LAKEVILLE (Continued) **S108495303**

Haz Material Name:	PETROLEUM NAPHTHA,COMBUS. LIQ.
UN NA Number:	UN1255
Container Qty:	4
Container Code:	DMML
Waste Qty:	344
Waste Units Code:	IB
Waste Code List:	D001

Name:	CROWN CORK & SEAL CO INC - LAKEVILLE
Address:	8415 220TH ST W
City,State,Zip:	LAKEVILLE, MN 55044
Manifest ID:	263109
Generator ID:	MND087251724
Generator AI ID:	2
Transporter 1 ID:	ILD051060408
Transporter 1 AI ID:	37854
Transporter 1 AI Name:	Safety Kleen Corp Headquarters
Transporter 1 Address:	777 Big Timber Rd
Transporter 1 City:	Elgin
Transporter 1 State:	IL
Transporter 1 ZIP:	60123-1488
TSD ID:	MND981097884
TSD AI ID:	8054
TSD AI Name:	Safety-Kleen Systems Inc - Eagan
TSD Address:	3227 Terminal Dr
TSD City:	Eagan
TSD State:	MN
TSD Zip:	55121
Gen Copy Recd Date:	6/15/1992 0:00:00
Fac Copy Recd Date:	1992-06-15 00:00:00
Gen Ship Date:	1992-06-10 00:00:00
Trans 1 Recd Date:	1992-06-10 00:00:00
Tsd Recd Date:	1992-06-11 00:00:00

Contact:

Generator AI ID:	2
Generator ID:	MND087251724
Generator AI Name:	Crown Cork & Seal Co Inc - Lakeville
Generator Contact:	Roger Kane
Contact Address:	8415 220th St W
Contact City:	Lakeville
Contact State:	MN
Contact Zip:	55044
Contact Phone:	952-469-5491

NAIC:

Generator AI ID:	2
Generator ID:	MND087251724
Generator AI Name:	Crown Cork & Seal Co Inc - Lakeville
NAIC Code:	332431
NAIC Desc:	332431 - Metal Can Manufacturing

Detail:

Manifest ID:	263109
Manifest Row:	1
Haz Material Name:	PETROLEUM NAPHTHA,COMBUS. LIQ.

CROWN CORK & SEAL CO INC - LAKEVILLE (Continued) **S108495303**

UN NA Number:	UN1255
Container Qty:	7
Container Code:	DMML
Waste Qty:	678
Waste Units Code:	IB
Waste Code List:	D001

Name:	CROWN CORK & SEAL CO INC - LAKEVILLE
Address:	8415 220TH ST W
City,State,Zip:	LAKEVILLE, MN 55044
Manifest ID:	263110
Generator ID:	MND087251724
Generator AI ID:	2
Transporter 1 ID:	ILD051060408
Transporter 1 AI ID:	37854
Transporter 1 AI Name:	Safety Kleen Corp Headquarters
Transporter 1 Address:	777 Big Timber Rd
Transporter 1 City:	Elgin
Transporter 1 State:	IL
Transporter 1 ZIP:	60123-1488
TSD ID:	MND981097884
TSD AI ID:	8054
TSD AI Name:	Safety-Kleen Systems Inc - Eagan
TSD Address:	3227 Terminal Dr
TSD City:	Eagan
TSD State:	MN
TSD Zip:	55121
Fac Copy Recd Date:	1990-12-04 00:00:00
Gen Ship Date:	1990-12-03 00:00:00

Contact:

Generator AI ID:	2
Generator ID:	MND087251724
Generator AI Name:	Crown Cork & Seal Co Inc - Lakeville
Generator Contact:	Roger Kane
Contact Address:	8415 220th St W
Contact City:	Lakeville
Contact State:	MN
Contact Zip:	55044
Contact Phone:	952-469-5491

NAIC:

Generator AI ID:	2
Generator ID:	MND087251724
Generator AI Name:	Crown Cork & Seal Co Inc - Lakeville
NAIC Code:	332431
NAIC Desc:	332431 - Metal Can Manufacturing

Name:	CROWN CORK & SEAL CO INC - LAKEVILLE
Address:	8415 220TH ST W
City,State,Zip:	LAKEVILLE, MN 55044
Manifest ID:	263111
Generator ID:	MND087251724
Generator AI ID:	2
Transporter 1 ID:	ILD051060408

CROWN CORK & SEAL CO INC - LAKEVILLE (Continued) **S108495303**

Transporter 1 AI ID:	37854
Transporter 1 AI Name:	Safety Kleen Corp Headquarters
Transporter 1 Address:	777 Big Timber Rd
Transporter 1 City:	Elgin
Transporter 1 State:	IL
Transporter 1 ZIP:	60123-1488
TSD ID:	MND981097884
TSD AI ID:	8054
TSD AI Name:	Safety-Kleen Systems Inc - Eagan
TSD Address:	3227 Terminal Dr
TSD City:	Eagan
TSD State:	MN
TSD Zip:	55121
Fac Copy Recd Date:	1990-12-04 00:00:00
Gen Ship Date:	1990-10-19 00:00:00
Trans 1 Recd Date:	1990-10-19 00:00:00
Tsd Recd Date:	1990-10-20 00:00:00

Contact:

Generator AI ID:	2
Generator ID:	MND087251724
Generator AI Name:	Crown Cork & Seal Co Inc - Lakeville
Generator Contact:	Roger Kane
Contact Address:	8415 220th St W
Contact City:	Lakeville
Contact State:	MN
Contact Zip:	55044
Contact Phone:	952-469-5491

NAIC:

Generator AI ID:	2
Generator ID:	MND087251724
Generator AI Name:	Crown Cork & Seal Co Inc - Lakeville
NAIC Code:	332431
NAIC Desc:	332431 - Metal Can Manufacturing

Name:	CROWN CORK & SEAL CO INC - LAKEVILLE
Address:	8415 220TH ST W
City,State,Zip:	LAKEVILLE, MN 55044
Manifest ID:	263112
Generator ID:	MND087251724
Generator AI ID:	2
Transporter 1 ID:	MND000686709
Transporter 1 AI ID:	1229
Transporter 1 AI Name:	Nexeo Solutions LLC - Shakopee
Transporter 1 Address:	4401 Valley Industrial Blvd S
Transporter 1 City:	Shakopee
Transporter 1 State:	MN
Transporter 1 ZIP:	55379
TSD ID:	WID990829475
TSD AI ID:	45144
TSD AI Name:	WRR Environmental Services Co Inc
TSD Address:	5200 State Road 93
TSD City:	Eau Claire
TSD State:	WI
TSD Zip:	54701-9678

CROWN CORK & SEAL CO INC - LAKEVILLE (Continued) **S108495303**

Gen Copy Recd Date:	8/25/1994 0:00:00
Fac Copy Recd Date:	1997-09-08 00:00:00
Gen Ship Date:	1994-08-22 00:00:00
Trans 1 Recd Date:	1994-08-22 00:00:00
Tsd Recd Date:	1994-08-23 00:00:00

Contact:

Generator AI ID:	2
Generator ID:	MND087251724
Generator AI Name:	Crown Cork & Seal Co Inc - Lakeville
Generator Contact:	Roger Kane
Contact Address:	8415 220th St W
Contact City:	Lakeville
Contact State:	MN
Contact Zip:	55044
Contact Phone:	952-469-5491

NAIC:

Generator AI ID:	2
Generator ID:	MND087251724
Generator AI Name:	Crown Cork & Seal Co Inc - Lakeville
NAIC Code:	332431
NAIC Desc:	332431 - Metal Can Manufacturing

Detail:

Manifest ID:	263112
Manifest Row:	1
Haz Material Name:	WASTE PAINT RELATED MATERIAL
UN NA Number:	UN1263
Container Qty:	1
Container Code:	DMML
Waste Qty:	440
Waste Units Code:	IB
Waste Code List:	F003

Name:	CROWN CORK & SEAL CO INC - LAKEVILLE
Address:	8415 220TH ST W
City,State,Zip:	LAKEVILLE, MN 55044
Manifest ID:	263113
Generator ID:	MND087251724
Generator AI ID:	2
Transporter 1 ID:	ILD051060408
Transporter 1 AI ID:	37854
Transporter 1 AI Name:	Safety Kleen Corp Headquarters
Transporter 1 Address:	777 Big Timber Rd
Transporter 1 City:	Elgin
Transporter 1 State:	IL
Transporter 1 ZIP:	60123-1488
TSD ID:	MND981097884
TSD AI ID:	8054
TSD AI Name:	Safety-Kleen Systems Inc - Eagan
TSD Address:	3227 Terminal Dr
TSD City:	Eagan
TSD State:	MN
TSD Zip:	55121
Fac Copy Recd Date:	1990-10-25 00:00:00

CROWN CORK & SEAL CO INC - LAKEVILLE (Continued) **S108495303**

Gen Ship Date: 1990-10-23 00:00:00
Trans 1 Recd Date: 1990-10-23 00:00:00
Tsd Recd Date: 1990-10-24 00:00:00

Contact:
Generator AI ID: 2
Generator ID: MND087251724
Generator AI Name: Crown Cork & Seal Co Inc - Lakeville
Generator Contact: Roger Kane
Contact Address: 8415 220th St W
Contact City: Lakeville
Contact State: MN
Contact Zip: 55044
Contact Phone: 952-469-5491

NAIC:
Generator AI ID: 2
Generator ID: MND087251724
Generator AI Name: Crown Cork & Seal Co Inc - Lakeville
NAIC Code: 332431
NAIC Desc: 332431 - Metal Can Manufacturing

Detail:
Manifest ID: 263113
Manifest Row: 1
Haz Material Name: PETROLEUM NAPHTHA,COMBUS. LIQ.
UN NA Number: UN1255
Container Qty: 4
Container Code: DMML
Waste Qty: 303
Waste Units Code: IB
Waste Code List: D001

Manifest ID: 263113
Manifest Row: 2
Haz Material Name: COMPOUND,CLEAN LIQ,CORROSIVES
UN NA Number: NA1760
Container Qty: 1
Container Code: DMML
Waste Qty: 45
Waste Units Code: IB
Waste Code List: D018

Click this hyperlink while viewing on your computer to access
77 additional MN MANIFEST: record(s) in the EDR Site Report.

WIMN:
Name: CROWN CORK & SEAL CO INC - LAKEVILLE
Address: 8415 220TH ST W
Address Description: 8415 220th St W
City,State,Zip: LAKEVILLE, MN 55044
Status: Y
Latitude: 44.630492699999998
Longitude: -93.230354500000004
Item ID: 2-AISI0000000002

CROWN CORK & SEAL CO INC - LAKEVILLE (Continued) **S108495303**

AI ID:	2
Document ID:	0
Subject Item Type Code:	CON
Subject Item Category Code:	AISI
Subject Item ID:	2
Subject Item Category Description:	Agency Interest
Subject Item Type Description:	Conventional Site
MPCA Program:	Multiple Programs
Program List:	AQ; HW; ST; TL
City, Township or Unorganized code:	239561
City, Township or Unorganized Name:	Lakeville
Congressional District Code:	2
House District:	58A
Senate District:	58
USGS 8-digits:	07040001
USGS 8-digits Name:	Mississippi River - Lake Pepin
USGS 10-digits:	0704000102
USGS 12-digits:	070400010202
USGS 12-digits Name:	South Creek
Location Description:	CSLL: Site along road used for address match
Township, Range, Direction, Section QQ:	11420233
PLS Township:	114
Range:	20
Range Direction:	W
Section:	33
Collection Method Code:	A1
Method Description:	Address Matching House Number
Ref Code:	GEN
Ref Description:	General Location
Location Verified Flag:	Y
Collection Date:	10/01/2015
Timestamp of Creation:	06/11/1996
User Name of Creator:	DELTA_M_R1
Timestamp of Last Update:	04/26/2016
User Name of Last Update:	spatial_
The Delta Spatial ID:	1760
Activity:	Multiple Activities
Activity List:	Aboveground Tanks; Air Quality; Hazardous Waste; Industrial Stormwater; Underground Tanks
MPCA ID:	Multiple IDs
MPCA List:	03700051; 087251724; MND087251724; TS0001167
Program List:	Air Quality; Hazardous Waste; Stormwater; Tanks
Classification:	Metal Can Manufacturing
Site URL:	https://webapp.pca.state.mn.us/wimn/site/2

WIMN Detail as of Aug 2016:

Legislative District:	58A
Latitude:	44.63201681
Longitude:	-93.23437773
Activity:	Multiple Activities
MPCA ID:	Multiple Activities
Major Watershed:	Mississippi River - Lake Pepin
Coordinate Collection Method:	Address Matching House Number
Status:	Active

D24 **CROWN CORK & SEAL CO INC - LAKEVILLE** **MN UST** **U003907002**
East **8415 220TH ST W** **MN AST** **N/A**
< 1/8 **LAKEVILLE, MN 55044**
0.048 mi.
251 ft. **Site 5 of 8 in cluster D**

Relative: **Lower**

Actual: **955 ft.**

UST:

Name:	CROWN CORK & SEAL CO INC - LAKEVILLE
Address:	8415 220TH ST W
City,State,Zip:	LAKEVILLE, MN 55044
Item Compart ID:	2-EQUI0000000020-1
AI ID:	2
Tank Site ID:	TS0001167
Item ID:	2-EQUI0000000020
SI Type:	Underground Storage Tank System
SI Design:	1
SI Description:	6,000 gal/Chemical other or unspecified/Removed
Compartment Number:	1
Substance:	Chemical other or unspecified
Wall Type:	Single
Overfill Prevention System:	UST Not needed
Install Date:	1979-10-01 00:00:00
Material:	Bare/Paint/Asph Coat Steel
Status Change Date:	1989-10-01 00:00:00
Tank Status:	Removed
Capacity Gallons:	6000
Longitude:	-93.23438551
Latitude:	44.63202479
Coord Collection Method:	Address Matching House Number
Owner:	Crown Cork & Seal Co Inc
Owner Address:	1 Crown Way
Owner City:	Philadelphia
Owner State:	PA
Owner Zip:	19154
Tanks URL:	https://webapp.pca.state.mn.us/tank-leak/sites/TS/TS0001167
Name:	CROWN CORK & SEAL CO INC - LAKEVILLE
Address:	8415 220TH ST W
City,State,Zip:	LAKEVILLE, MN 55044
Item Compart ID:	2-EQUI0000000021-1
AI ID:	2
Tank Site ID:	TS0001167
Item ID:	2-EQUI0000000021
SI Type:	Underground Storage Tank System
SI Design:	2
SI Description:	6,000 gal/Chemical other or unspecified/Removed
Compartment Number:	1
Substance:	Chemical other or unspecified
Wall Type:	Single
Overfill Prevention System:	UST Not needed
Install Date:	1979-10-01 00:00:00
Material:	Bare/Paint/Asph Coat Steel
Status Change Date:	1989-10-01 00:00:00
Tank Status:	Removed
Capacity Gallons:	6000
Longitude:	-93.23438551
Latitude:	44.63202479
Coord Collection Method:	Address Matching House Number
Owner:	Crown Cork & Seal Co Inc
Owner Address:	1 Crown Way

CROWN CORK & SEAL CO INC - LAKEVILLE (Continued) **U003907002**

Owner City:	Philadelphia
Owner State:	PA
Owner Zip:	19154
Tanks URL:	https://webapp.pca.state.mn.us/tank-leak/sites/TS/TS0001167
Name:	CROWN CORK & SEAL CO INC - LAKEVILLE
Address:	8415 220TH ST W
City,State,Zip:	LAKEVILLE, MN 55044
Item Compart ID:	2-EQUI0000000022-1
AI ID:	2
Tank Site ID:	TS0001167
Item ID:	2-EQUI0000000022
SI Type:	Underground Storage Tank System
SI Design:	3
SI Description:	6,000 gal/Chemical other or unspecified/Removed
Compartment Number:	1
Substance:	Chemical other or unspecified
Wall Type:	Single
Overfill Prevention System:	UST Not needed
Install Date:	1979-10-01 00:00:00
Material:	Bare/Paint/Asph Coat Steel
Status Change Date:	1989-10-01 00:00:00
Tank Status:	Removed
Capacity Gallons:	6000
Longitude:	-93.23438551
Latitude:	44.63202479
Coord Collection Method:	Address Matching House Number
Owner:	Crown Cork & Seal Co Inc
Owner Address:	1 Crown Way
Owner City:	Philadelphia
Owner State:	PA
Owner Zip:	19154
Tanks URL:	https://webapp.pca.state.mn.us/tank-leak/sites/TS/TS0001167
Name:	CROWN CORK & SEAL CO INC - LAKEVILLE
Address:	8415 220TH ST W
City,State,Zip:	LAKEVILLE, MN 55044
Item Compart ID:	2-EQUI0000000023-1
AI ID:	2
Tank Site ID:	TS0001167
Item ID:	2-EQUI0000000023
SI Type:	Underground Storage Tank System
SI Design:	4
SI Description:	6,000 gal/Chemical other or unspecified/Removed
Compartment Number:	1
Substance:	Chemical other or unspecified
Wall Type:	Single
Overfill Prevention System:	UST Not needed
Install Date:	1979-10-01 00:00:00
Material:	Bare/Paint/Asph Coat Steel
Status Change Date:	1989-12-11 00:00:00
Tank Status:	Removed
Capacity Gallons:	6000
Longitude:	-93.23438551
Latitude:	44.63202479
Coord Collection Method:	Address Matching House Number
Owner:	Crown Cork & Seal Co Inc
Owner Address:	1 Crown Way
Owner City:	Philadelphia

CROWN CORK & SEAL CO INC - LAKEVILLE (Continued) **U003907002**

Owner State:	PA
Owner Zip:	19154
Tanks URL:	https://webapp.pca.state.mn.us/tank-leak/sites/TS/TS0001167
Name:	CROWN CORK & SEAL CO INC - LAKEVILLE
Address:	8415 220TH ST W
City,State,Zip:	LAKEVILLE, MN 55044
Item Compart ID:	2-EQUI0000000024-1
AI ID:	2
Tank Site ID:	TS0001167
Item ID:	2-EQUI0000000024
SI Type:	Underground Storage Tank System
SI Design:	5
SI Description:	6,000 gal/Chemical other or unspecified/Removed
Compartment Number:	1
Substance:	Chemical other or unspecified
Wall Type:	Single
Overfill Prevention System:	UST Not needed
Install Date:	1979-10-01 00:00:00
Material:	Bare/Paint/Asph Coat Steel
Status Change Date:	1989-10-01 00:00:00
Tank Status:	Removed
Capacity Gallons:	6000
Longitude:	-93.23438551
Latitude:	44.63202479
Coord Collection Method:	Address Matching House Number
Owner:	Crown Cork & Seal Co Inc
Owner Address:	1 Crown Way
Owner City:	Philadelphia
Owner State:	PA
Owner Zip:	19154
Tanks URL:	https://webapp.pca.state.mn.us/tank-leak/sites/TS/TS0001167

UST Prior to 08/2016:

Envid:	U003907002
Program Interest Id:	190708
Address Id:	100762
MPCA Tank Number:	005
Above/Under Ground:	2
Piping Cathodic Protection:	3
Tank Cathodic Protection:	1
Substance:	7
Client Tank Number:	005
Piping Material:	4
Tank Material:	1
Tank Dispenser Code:	2
Tank Status Code:	5
Tank Capacity:	6000
Tank Registration Date:	06/01/1986 00:00:00
Heating Product Flag:	U
Date Added:	10/10/1999 10:57:15
Date Last Updated:	01/07/2013 10:35:39
Staff Id Who Did The Last Update:	RSUCHAN
In Compliance:	Y
Tank Dual Use:	N
Preferred ID:	1167

Envid:	U003907002
Program Interest Id:	190708

CROWN CORK & SEAL CO INC - LAKEVILLE (Continued) **U003907002**

Address Id:	100762
MPCA Tank Number:	001
Above/Under Ground:	2
Piping Cathodic Protection:	3
Tank Cathodic Protection:	1
Substance:	7
Client Tank Number:	001
Piping Material:	4
Tank Material:	1
Tank Dispenser Code:	2
Tank Status Code:	5
Tank Capacity:	6000
Tank Registration Date:	06/01/1986 00:00:00
Heating Product Flag:	U
Date Added:	10/10/1999 10:56:31
Date Last Updated:	05/04/2016 09:24:30
Staff Id Who Did The Last Update:	JHENRY
In Compliance:	Y
Tank Dual Use:	N
Preferred ID:	1167

Envid:	U003907002
Program Interest Id:	190708
Address Id:	100762
MPCA Tank Number:	003
Above/Under Ground:	2
Piping Cathodic Protection:	3
Tank Cathodic Protection:	1
Substance:	7
Client Tank Number:	003
Piping Material:	4
Tank Material:	1
Tank Dispenser Code:	2
Tank Status Code:	5
Tank Capacity:	6000
Tank Registration Date:	06/01/1986 00:00:00
Heating Product Flag:	U
Date Added:	10/10/1999 10:56:46
Date Last Updated:	01/07/2013 10:35:39
Staff Id Who Did The Last Update:	RSUCHAN
In Compliance:	Y
Tank Dual Use:	N
Preferred ID:	1167

Envid:	U003907002
Program Interest Id:	190708
Address Id:	100762
MPCA Tank Number:	004
Above/Under Ground:	2
Piping Cathodic Protection:	3
Tank Cathodic Protection:	1
Substance:	7
Client Tank Number:	004
Piping Material:	4
Tank Material:	1
Tank Dispenser Code:	2
Tank Status Code:	5

CROWN CORK & SEAL CO INC - LAKEVILLE (Continued) **U003907002**

Tank Capacity:	6000
Tank Registration Date:	06/01/1986 00:00:00
Heating Product Flag:	U
Date Added:	10/10/1999 10:56:46
Date Last Updated:	01/07/2013 10:35:39
Staff Id Who Did The Last Update:	RSUCHAN
In Compliance:	Y
Tank Dual Use:	N
Preferred ID:	1167

Envid:	U003907002
Program Interest Id:	190708
Address Id:	100762
MPCA Tank Number:	002
Above/Under Ground:	2
Piping Cathodic Protection:	3
Tank Cathodic Protection:	1
Substance:	7
Client Tank Number:	002
Piping Material:	4
Tank Material:	1
Tank Dispenser Code:	2
Tank Status Code:	5
Tank Capacity:	6000
Tank Registration Date:	06/01/1986 00:00:00
Heating Product Flag:	U
Date Added:	10/10/1999 10:56:39
Date Last Updated:	01/07/2013 10:35:39
Staff Id Who Did The Last Update:	RSUCHAN
In Compliance:	Y
Tank Dual Use:	N
Preferred ID:	1167

Lat/Long:

Staff Id Who Did The Last Update:	SSMITH
Program Id:	190708
Latlong ID:	0
TMSP Added:	06/28/2010 08:08:55
Date Last Updated:	06/28/2010 08:08:55

Latitude Degree:	44
Latitude Minute:	37
Latitude Second:	49.77
Longitude Degree:	-93
Longitude Minute:	13
Longitude Second:	49.27
Staff Id Who Did The Last Update:	MAPT_NC
Program Id:	190708
Latlong ID:	3742
Collection Date:	03/12/2010 09:19:14
LatLong Description:	Site along road used for address match
TMSP Added:	05/18/2000 19:33:27
Date Last Updated:	03/12/2010 11:35:22
Coord Source Type:	U

Tabsite:

CROWN CORK & SEAL CO INC - LAKEVILLE (Continued) **U003907002**

Facility Code:	19
Staff Id Who Did The Last Update:	SYS
Program Interest Id:	190708
Above Or Underground:	1
Indian Reservation:	1
UST Registration Date:	06/01/1986 00:00:00
AST Registration Date:	04/24/1997 00:00:00
Date Added:	07/23/1992 19:11:05
Date Last Updated:	05/23/2003 09:21:00
Vapor Recovery Installed:	1
Vapor Notify Required:	1

Tank A:

Staff Id Who Did The Last Update:	JHENRY
MPCA Tank Number:	1001
Above Or Underground:	1
Tank Action ID:	877979
Tank Action:	1
Action Date:	04/04/2002 00:00:00
Action Date Unknown:	1
Date Added:	04/15/2003 11:46:40
Date Last Updated:	04/15/2003 11:46:40

Staff Id Who Did The Last Update:	JHENRY
MPCA Tank Number:	1002
Above Or Underground:	1
Tank Action ID:	877980
Tank Action:	1
Action Date:	04/04/2002 00:00:00
Action Date Unknown:	1
Date Added:	04/15/2003 11:47:16
Date Last Updated:	04/15/2003 11:47:16

Staff Id Who Did The Last Update:	JHENRY
MPCA Tank Number:	1003
Above Or Underground:	1
Tank Action ID:	877981
Tank Action:	1
Action Date:	04/04/2002 00:00:00
Action Date Unknown:	1
Date Added:	04/15/2003 11:47:38
Date Last Updated:	04/15/2003 11:47:38

Staff Id Who Did The Last Update:	JHENRY
MPCA Tank Number:	1004
Above Or Underground:	1
Tank Action ID:	877982
Tank Action:	1
Action Date:	04/04/2002 00:00:00
Action Date Unknown:	1
Date Added:	04/15/2003 11:47:58
Date Last Updated:	04/15/2003 11:47:58

Staff Id Who Did The Last Update:	JHENRY
MPCA Tank Number:	1005
Above Or Underground:	1
Tank Action ID:	877983

CROWN CORK & SEAL CO INC - LAKEVILLE (Continued) **U003907002**

Tank Action:	1
Action Date:	04/04/2002 00:00:00
Action Date Unknown:	1
Date Added:	04/15/2003 11:48:15
Date Last Updated:	04/15/2003 11:48:15
Staff Id Who Did The Last Update:	TANKS
MPCA Tank Number:	001
Above Or Underground:	1
Tank Action ID:	247261
Contractor Number:	21
Tank Action:	1
Action Date:	10/01/1989 00:00:00
Action Date Unknown:	1
Lab Flag:	N
Date Added:	05/05/2000 08:30:46
Date Last Updated:	05/04/2002 07:43:57
Staff Id Who Did The Last Update:	TANKS
MPCA Tank Number:	001
Above Or Underground:	1
Tank Action ID:	283454
Tank Action:	1
Action Date:	10/01/1979 00:00:00
Action Date Unknown:	1
Date Added:	05/05/2000 08:30:46
Date Last Updated:	05/04/2002 07:43:57
Staff Id Who Did The Last Update:	TANKS
MPCA Tank Number:	002
Above Or Underground:	1
Tank Action ID:	253842
Contractor Number:	21
Tank Action:	1
Action Date:	10/01/1989 00:00:00
Action Date Unknown:	1
Lab Flag:	N
Date Added:	05/05/2000 08:30:46
Date Last Updated:	05/04/2002 07:43:57
Staff Id Who Did The Last Update:	TANKS
MPCA Tank Number:	002
Above Or Underground:	1
Tank Action ID:	295938
Tank Action:	1
Action Date:	10/01/1979 00:00:00
Action Date Unknown:	1
Date Added:	05/05/2000 08:30:46
Date Last Updated:	05/04/2002 07:43:57
Staff Id Who Did The Last Update:	TANKS
MPCA Tank Number:	003
Above Or Underground:	1
Tank Action ID:	255061
Contractor Number:	21
Tank Action:	1
Action Date:	10/01/1989 00:00:00

CROWN CORK & SEAL CO INC - LAKEVILLE (Continued) **U003907002**

Action Date Unknown: 1
Lab Flag: N
Date Added: 05/05/2000 08:30:46
Date Last Updated: 05/04/2002 07:43:57

Staff Id Who Did The Last Update: TANKS
MPCA Tank Number: 003
Above Or Underground: 1
Tank Action ID: 296549
Tank Action: 1
Action Date: 10/01/1979 00:00:00
Action Date Unknown: 1
Date Added: 05/05/2000 08:30:46
Date Last Updated: 05/04/2002 07:43:57

Staff Id Who Did The Last Update: TANKS
MPCA Tank Number: 004
Above Or Underground: 1
Tank Action ID: 255062
Contractor Number: 21
Tank Action: 1
Action Date: 12/11/1989 00:00:00
Action Date Unknown: 1
Lab Flag: N
Date Added: 05/05/2000 08:30:46
Date Last Updated: 05/04/2002 07:43:57

Staff Id Who Did The Last Update: TANKS
MPCA Tank Number: 004
Above Or Underground: 1
Tank Action ID: 296550
Tank Action: 1
Action Date: 10/01/1979 00:00:00
Action Date Unknown: 1
Date Added: 05/05/2000 08:30:46
Date Last Updated: 05/04/2002 07:43:57

Staff Id Who Did The Last Update: TANKS
MPCA Tank Number: 005
Above Or Underground: 1
Tank Action ID: 270583
Contractor Number: 21
Tank Action: 1
Action Date: 10/01/1989 00:00:00
Action Date Unknown: 1
Lab Flag: N
Date Added: 05/05/2000 08:30:46
Date Last Updated: 05/04/2002 07:43:57

Staff Id Who Did The Last Update: TANKS
MPCA Tank Number: 005
Above Or Underground: 1
Tank Action ID: 322841
Tank Action: 1
Action Date: 10/01/1979 00:00:00
Action Date Unknown: 1
Date Added: 05/05/2000 08:30:46

CROWN CORK & SEAL CO INC - LAKEVILLE (Continued) **U003907002**

Date Last Updated: 05/04/2002 07:43:57

Staff Id Who Did The Last Update: TANKS
MPCA Tank Number: 1001
Above Or Underground: 1
Tank Action ID: 329295
Tank Action: 1
Action Date Unknown: 1
Date Added: 05/05/2000 08:30:46
Date Last Updated: 05/04/2002 07:43:57

Staff Id Who Did The Last Update: TANKS
MPCA Tank Number: 1002
Above Or Underground: 1
Tank Action ID: 329294
Tank Action: 1
Action Date Unknown: 1
Date Added: 05/05/2000 08:30:46
Date Last Updated: 05/04/2002 07:43:57

Staff Id Who Did The Last Update: TANKS
MPCA Tank Number: 1003
Above Or Underground: 1
Tank Action ID: 329293
Tank Action: 1
Action Date Unknown: 1
Date Added: 05/05/2000 08:30:46
Date Last Updated: 05/04/2002 07:43:57

Staff Id Who Did The Last Update: TANKS
MPCA Tank Number: 1004
Above Or Underground: 1
Tank Action ID: 329292
Tank Action: 1
Action Date Unknown: 1
Date Added: 05/05/2000 08:30:46
Date Last Updated: 05/04/2002 07:43:57

Staff Id Who Did The Last Update: TANKS
MPCA Tank Number: 1005
Above Or Underground: 1
Tank Action ID: 329291
Tank Action: 1
Action Date Unknown: 1
Date Added: 05/05/2000 08:30:46
Date Last Updated: 05/04/2002 07:43:57

Tank C:
MPCA Tank Number: 003
Above Or Underground: 1
Compartment Number: 1
Tank Stored Product Code: 7
Tank Stored Product Desc: INSIDE SPRAY
Compartment Cap: 6000
Heating: 1
Date Added: 10/10/1999 10:58:13
Date Last Updated: 05/04/2002 07:43:57

CROWN CORK & SEAL CO INC - LAKEVILLE (Continued) **U003907002**

MPCA Tank Number:	004
Above Or Underground:	1
Compartment Number:	1
Tank Stored Product Code:	7
Tank Stored Product Desc:	VARNISH
Compartment Cap:	6000
Heating:	1
Date Added:	10/10/1999 10:58:13
Date Last Updated:	05/04/2002 07:43:57

MPCA Tank Number:	002
Above Or Underground:	1
Compartment Number:	1
Tank Stored Product Code:	7
Tank Stored Product Desc:	INSIDE SPRAY
Compartment Cap:	6000
Heating:	1
Date Added:	10/10/1999 10:58:09
Date Last Updated:	05/04/2002 07:43:57

MPCA Tank Number:	001
Above Or Underground:	1
Compartment Number:	1
Tank Stored Product Code:	7
Tank Stored Product Desc:	WHITE ENAMEL
Compartment Cap:	6000
Heating:	1
Date Added:	10/10/1999 10:58:00
Date Last Updated:	05/04/2002 07:43:57

MPCA Tank Number:	005
Above Or Underground:	1
Compartment Number:	1
Tank Stored Product Code:	7
Tank Stored Product Desc:	VARNISH
Compartment Cap:	6000
Heating:	1
Date Added:	10/10/1999 10:58:41
Date Last Updated:	05/04/2002 07:43:57

MPCA Tank Number:	1005
Above Or Underground:	1
Compartment Number:	1
Tank Stored Product Code:	17
Tank Stored Product Desc:	LUBE OIL
Compartment Cap:	6000
Heating:	1
Date Added:	10/10/1999 10:58:48
Date Last Updated:	05/04/2002 07:43:57

MPCA Tank Number:	1004
Above Or Underground:	1
Compartment Number:	1
Tank Stored Product Code:	7
Tank Stored Product Desc:	VARNISH
Compartment Cap:	6000
Heating:	1

CROWN CORK & SEAL CO INC - LAKEVILLE (Continued) **U003907002**

Date Added:	10/10/1999 10:58:48
Date Last Updated:	05/04/2002 07:43:57
MPCA Tank Number:	1003
Above Or Underground:	1
Compartment Number:	1
Tank Stored Product Code:	7
Tank Stored Product Desc:	EPOXY LACQUERR OR UN
Compartment Cap:	6000
Heating:	1
Date Added:	10/10/1999 10:58:48
Date Last Updated:	05/04/2002 07:43:57
MPCA Tank Number:	1002
Above Or Underground:	1
Compartment Number:	1
Tank Stored Product Code:	7
Tank Stored Product Desc:	EXOXY LACQUER
Compartment Cap:	6000
Heating:	1
Date Added:	10/10/1999 10:58:48
Date Last Updated:	05/04/2002 07:43:57
MPCA Tank Number:	1001
Above Or Underground:	1
Compartment Number:	1
Tank Stored Product Code:	24
Tank Stored Product Desc:	WASTE OIL
Compartment Cap:	6000
Heating:	1
Date Added:	10/10/1999 10:58:48
Date Last Updated:	05/04/2002 07:43:57

AST:

Name:	CROWN CORK & SEAL CO INC - LAKEVILLE
Address:	8415 220TH ST W
City,State,Zip:	LAKEVILLE, MN 55044
AI ID:	2
Tank Site ID:	TS0001167
Item ID:	2-EQUI0000000025
SI Type:	Aboveground Storage Tank
Si Design:	1005
SI Description:	6,000 gal/Lubricating Oils/Abandoned
Substance:	Lubricating Oils
Compartment Number:	1
Overfill Prevention System:	AST None
Status Change Date:	2013-01-07 00:00:00
Material:	Carbon steel
Tank Status:	Abandoned
Capacity Gallon:	6000
Longitude:	-93.23438551
Latitude:	44.63202479
Coord Collection Method:	Address Matching House Number
Owner Name:	Crown Cork & Seal Co Inc
Owner Address:	1 Crown Way
Owner City:	Philadelphia

CROWN CORK & SEAL CO INC - LAKEVILLE (Continued) **U003907002**

Owner State:	PA
Owner Zip:	19154
Tanks URL:	https://webapp.pca.state.mn.us/tank-leak/sites/TS/TS0001167

AST Prior to 08/2016:

Program Interest ID:	190708
Address ID:	100762
MPCA Tank Number:	1005
Above/Under Ground:	1
Substance:	17
Client Tank Number:	1005
AST Base Material:	6
Piping Material:	1
Piping Material Desc:	STEEL/IRON
Tank Material:	9
Tank Status Code:	8
Tank Capacity:	6000
Tank Registration Date:	04/24/1997 00:00:00
Date Added:	10/10/1999 10:57:30
Date Last Updated:	01/07/2013 10:35:39
Staff Id Who Did The Last Update:	RSUCHAN
Tank Dual Use:	N
Preferred ID:	1167

Program Interest ID:	190708
Address ID:	100762
MPCA Tank Number:	1004
Above/Under Ground:	1
Substance:	7
Client Tank Number:	1004
AST Base Material:	6
Piping Material:	1
Piping Material Desc:	STEEL/IRON
Tank Material:	9
Tank Status Code:	8
Tank Capacity:	6000
Tank Registration Date:	04/24/1997 00:00:00
Date Added:	10/10/1999 10:57:30
Date Last Updated:	01/07/2013 10:35:39
Staff Id Who Did The Last Update:	RSUCHAN
Tank Dual Use:	N
Preferred ID:	1167

Program Interest ID:	190708
Address ID:	100762
MPCA Tank Number:	1003
Above/Under Ground:	1
Substance:	7
Client Tank Number:	1003
AST Base Material:	6
Piping Material:	1
Piping Material Desc:	STEEL/IRON
Tank Material:	9
Tank Status Code:	8
Tank Capacity:	6000
Tank Registration Date:	04/24/1997 00:00:00
Date Added:	10/10/1999 10:57:30
Date Last Updated:	01/07/2013 10:35:39

CROWN CORK & SEAL CO INC - LAKEVILLE (Continued) **U003907002**

Staff Id Who Did The Last Update:	RSUCHAN
Tank Dual Use:	N
Preferred ID:	1167

Program Interest ID:	190708
Address ID:	100762
MPCA Tank Number:	1002
Above/Under Ground:	1
Substance:	7
Client Tank Number:	1002
AST Base Material:	6
Piping Material:	1
Piping Material Desc:	STEEL/IRON
Tank Material:	9
Tank Status Code:	8
Tank Capacity:	6000
Tank Registration Date:	04/24/1997 00:00:00
Date Added:	10/10/1999 10:57:30
Date Last Updated:	01/07/2013 10:35:39
Staff Id Who Did The Last Update:	RSUCHAN
Tank Dual Use:	N
Preferred ID:	1167

Program Interest ID:	190708
Address ID:	100762
MPCA Tank Number:	1001
Above/Under Ground:	1
Substance:	24
Client Tank Number:	1001
AST Base Material:	6
Piping Material:	1
Piping Material Desc:	STEEL/IRON
Tank Material:	9
Tank Status Code:	8
Tank Capacity:	6000
Tank Registration Date:	04/24/1997 00:00:00
Date Added:	10/10/1999 10:57:30
Date Last Updated:	01/07/2013 10:35:39
Staff Id Who Did The Last Update:	RSUCHAN
Tank Dual Use:	N
Preferred ID:	1167

Lat/Long:

Staff Id Who Did The Last Update:	SSMITH
Program Id:	190708
Latlong ID:	0
TMSP Added:	06/28/2010 08:08:55
Date Last Updated:	06/28/2010 08:08:55

Latitude Degree:	44
Latitude Minute:	37
Latitude Second:	49.77
Longitude Degree:	-93
Longitude Minute:	13
Longitude Second:	49.27
Staff Id Who Did The Last Update:	MAPT_NC
Program Id:	190708

CROWN CORK & SEAL CO INC - LAKEVILLE (Continued) **U003907002**

Latlong ID:	3742
Collection Date:	03/12/2010 09:19:14
LatLong Description:	Site along road used for address match
TMSP Added:	05/18/2000 19:33:27
Date Last Updated:	03/12/2010 11:35:22
Coord Source Type:	U

Tabsite:

Facility Code:	19
Staff Id Who Did The Last Update:	SYS
Program Interest Id:	190708
Above Or Underground:	1
Indian Reservation:	1
UST Registration Date:	06/01/1986 00:00:00
AST Registration Date:	04/24/1997 00:00:00
Date Added:	07/23/1992 19:11:05
Date Last Updated:	05/23/2003 09:21:00
Vapor Recovery Installed:	1
Vapor Notify Required:	1

Tank A:

Staff Id Who Did The Last Update:	JHENRY
MPCA Tank Number:	1001
Above Or Underground:	1
Tank Action ID:	877979
Tank Action:	1
Action Date:	04/04/2002 00:00:00
Action Date Unknown:	1
Date Added:	04/15/2003 11:46:40
Date Last Updated:	04/15/2003 11:46:40

Staff Id Who Did The Last Update:	JHENRY
MPCA Tank Number:	1002
Above Or Underground:	1
Tank Action ID:	877980
Tank Action:	1
Action Date:	04/04/2002 00:00:00
Action Date Unknown:	1
Date Added:	04/15/2003 11:47:16
Date Last Updated:	04/15/2003 11:47:16

Staff Id Who Did The Last Update:	JHENRY
MPCA Tank Number:	1003
Above Or Underground:	1
Tank Action ID:	877981
Tank Action:	1
Action Date:	04/04/2002 00:00:00
Action Date Unknown:	1
Date Added:	04/15/2003 11:47:38
Date Last Updated:	04/15/2003 11:47:38

Staff Id Who Did The Last Update:	JHENRY
MPCA Tank Number:	1004
Above Or Underground:	1
Tank Action ID:	877982
Tank Action:	1

CROWN CORK & SEAL CO INC - LAKEVILLE (Continued) **U003907002**

Action Date:	04/04/2002 00:00:00
Action Date Unknown:	1
Date Added:	04/15/2003 11:47:58
Date Last Updated:	04/15/2003 11:47:58
Staff Id Who Did The Last Update:	JHENRY
MPCA Tank Number:	1005
Above Or Underground:	1
Tank Action ID:	877983
Tank Action:	1
Action Date:	04/04/2002 00:00:00
Action Date Unknown:	1
Date Added:	04/15/2003 11:48:15
Date Last Updated:	04/15/2003 11:48:15
Staff Id Who Did The Last Update:	TANKS
MPCA Tank Number:	001
Above Or Underground:	1
Tank Action ID:	247261
Contractor Number:	21
Tank Action:	1
Action Date:	10/01/1989 00:00:00
Action Date Unknown:	1
Lab Flag:	N
Date Added:	05/05/2000 08:30:46
Date Last Updated:	05/04/2002 07:43:57
Staff Id Who Did The Last Update:	TANKS
MPCA Tank Number:	001
Above Or Underground:	1
Tank Action ID:	283454
Tank Action:	1
Action Date:	10/01/1979 00:00:00
Action Date Unknown:	1
Date Added:	05/05/2000 08:30:46
Date Last Updated:	05/04/2002 07:43:57
Staff Id Who Did The Last Update:	TANKS
MPCA Tank Number:	002
Above Or Underground:	1
Tank Action ID:	253842
Contractor Number:	21
Tank Action:	1
Action Date:	10/01/1989 00:00:00
Action Date Unknown:	1
Lab Flag:	N
Date Added:	05/05/2000 08:30:46
Date Last Updated:	05/04/2002 07:43:57
Staff Id Who Did The Last Update:	TANKS
MPCA Tank Number:	002
Above Or Underground:	1
Tank Action ID:	295938
Tank Action:	1
Action Date:	10/01/1979 00:00:00
Action Date Unknown:	1
Date Added:	05/05/2000 08:30:46

CROWN CORK & SEAL CO INC - LAKEVILLE (Continued) **U003907002**

Date Last Updated: 05/04/2002 07:43:57

Staff Id Who Did The Last Update: TANKS
MPCA Tank Number: 003
Above Or Underground: 1
Tank Action ID: 255061
Contractor Number: 21
Tank Action: 1
Action Date: 10/01/1989 00:00:00
Action Date Unknown: 1
Lab Flag: N
Date Added: 05/05/2000 08:30:46
Date Last Updated: 05/04/2002 07:43:57

Staff Id Who Did The Last Update: TANKS
MPCA Tank Number: 003
Above Or Underground: 1
Tank Action ID: 296549
Tank Action: 1
Action Date: 10/01/1979 00:00:00
Action Date Unknown: 1
Date Added: 05/05/2000 08:30:46
Date Last Updated: 05/04/2002 07:43:57

Staff Id Who Did The Last Update: TANKS
MPCA Tank Number: 004
Above Or Underground: 1
Tank Action ID: 255062
Contractor Number: 21
Tank Action: 1
Action Date: 12/11/1989 00:00:00
Action Date Unknown: 1
Lab Flag: N
Date Added: 05/05/2000 08:30:46
Date Last Updated: 05/04/2002 07:43:57

Staff Id Who Did The Last Update: TANKS
MPCA Tank Number: 004
Above Or Underground: 1
Tank Action ID: 296550
Tank Action: 1
Action Date: 10/01/1979 00:00:00
Action Date Unknown: 1
Date Added: 05/05/2000 08:30:46
Date Last Updated: 05/04/2002 07:43:57

Staff Id Who Did The Last Update: TANKS
MPCA Tank Number: 005
Above Or Underground: 1
Tank Action ID: 270583
Contractor Number: 21
Tank Action: 1
Action Date: 10/01/1989 00:00:00
Action Date Unknown: 1
Lab Flag: N
Date Added: 05/05/2000 08:30:46
Date Last Updated: 05/04/2002 07:43:57

CROWN CORK & SEAL CO INC - LAKEVILLE (Continued) **U003907002**

Staff Id Who Did The Last Update: TANKS
MPCA Tank Number: 005
Above Or Underground: 1
Tank Action ID: 322841
Tank Action: 1
Action Date: 10/01/1979 00:00:00
Action Date Unknown: 1
Date Added: 05/05/2000 08:30:46
Date Last Updated: 05/04/2002 07:43:57

Staff Id Who Did The Last Update: TANKS
MPCA Tank Number: 1001
Above Or Underground: 1
Tank Action ID: 329295
Tank Action: 1
Action Date Unknown: 1
Date Added: 05/05/2000 08:30:46
Date Last Updated: 05/04/2002 07:43:57

Staff Id Who Did The Last Update: TANKS
MPCA Tank Number: 1002
Above Or Underground: 1
Tank Action ID: 329294
Tank Action: 1
Action Date Unknown: 1
Date Added: 05/05/2000 08:30:46
Date Last Updated: 05/04/2002 07:43:57

Staff Id Who Did The Last Update: TANKS
MPCA Tank Number: 1003
Above Or Underground: 1
Tank Action ID: 329293
Tank Action: 1
Action Date Unknown: 1
Date Added: 05/05/2000 08:30:46
Date Last Updated: 05/04/2002 07:43:57

Staff Id Who Did The Last Update: TANKS
MPCA Tank Number: 1004
Above Or Underground: 1
Tank Action ID: 329292
Tank Action: 1
Action Date Unknown: 1
Date Added: 05/05/2000 08:30:46
Date Last Updated: 05/04/2002 07:43:57

Staff Id Who Did The Last Update: TANKS
MPCA Tank Number: 1005
Above Or Underground: 1
Tank Action ID: 329291
Tank Action: 1
Action Date Unknown: 1
Date Added: 05/05/2000 08:30:46
Date Last Updated: 05/04/2002 07:43:57

Tank C:
MPCA Tank Number: 003

CROWN CORK & SEAL CO INC - LAKEVILLE (Continued) **U003907002**

Above Or Underground:	1
Compartment Number:	1
Tank Stored Product Code:	7
Tank Stored Product Desc:	INSIDE SPRAY
Compartment Cap:	6000
Heating:	1
Date Added:	10/10/1999 10:58:13
Date Last Updated:	05/04/2002 07:43:57
MPCA Tank Number:	004
Above Or Underground:	1
Compartment Number:	1
Tank Stored Product Code:	7
Tank Stored Product Desc:	VARNISH
Compartment Cap:	6000
Heating:	1
Date Added:	10/10/1999 10:58:13
Date Last Updated:	05/04/2002 07:43:57
MPCA Tank Number:	002
Above Or Underground:	1
Compartment Number:	1
Tank Stored Product Code:	7
Tank Stored Product Desc:	INSIDE SPRAY
Compartment Cap:	6000
Heating:	1
Date Added:	10/10/1999 10:58:09
Date Last Updated:	05/04/2002 07:43:57
MPCA Tank Number:	001
Above Or Underground:	1
Compartment Number:	1
Tank Stored Product Code:	7
Tank Stored Product Desc:	WHITE ENAMEL
Compartment Cap:	6000
Heating:	1
Date Added:	10/10/1999 10:58:00
Date Last Updated:	05/04/2002 07:43:57
MPCA Tank Number:	005
Above Or Underground:	1
Compartment Number:	1
Tank Stored Product Code:	7
Tank Stored Product Desc:	VARNISH
Compartment Cap:	6000
Heating:	1
Date Added:	10/10/1999 10:58:41
Date Last Updated:	05/04/2002 07:43:57
MPCA Tank Number:	1005
Above Or Underground:	1
Compartment Number:	1
Tank Stored Product Code:	17
Tank Stored Product Desc:	LUBE OIL
Compartment Cap:	6000
Heating:	1
Date Added:	10/10/1999 10:58:48

CROWN CORK & SEAL CO INC - LAKEVILLE (Continued) **U003907002**

Date Last Updated: 05/04/2002 07:43:57

MPCA Tank Number: 1004
Above Or Underground: 1
Compartment Number: 1
Tank Stored Product Code: 7
Tank Stored Product Desc: VARNISH
Compartment Cap: 6000
Heating: 1
Date Added: 10/10/1999 10:58:48
Date Last Updated: 05/04/2002 07:43:57

MPCA Tank Number: 1003
Above Or Underground: 1
Compartment Number: 1
Tank Stored Product Code: 7
Tank Stored Product Desc: EPOXY LACQUERR OR UN
Compartment Cap: 6000
Heating: 1
Date Added: 10/10/1999 10:58:48
Date Last Updated: 05/04/2002 07:43:57

MPCA Tank Number: 1002
Above Or Underground: 1
Compartment Number: 1
Tank Stored Product Code: 7
Tank Stored Product Desc: EXOXY LACQUER
Compartment Cap: 6000
Heating: 1
Date Added: 10/10/1999 10:58:48
Date Last Updated: 05/04/2002 07:43:57

MPCA Tank Number: 1001
Above Or Underground: 1
Compartment Number: 1
Tank Stored Product Code: 24
Tank Stored Product Desc: WASTE OIL
Compartment Cap: 6000
Heating: 1
Date Added: 10/10/1999 10:58:48
Date Last Updated: 05/04/2002 07:43:57

Name: CROWN CORK & SEAL CO INC - LAKEVILLE
Address: 8415 220TH ST W
City,State,Zip: LAKEVILLE, MN 55044
AI ID: 2
Tank Site ID: TS0001167
Item ID: 2-EQUI0000000026
SI Type: Aboveground Storage Tank
Si Design: 1004
SI Description: 6,000 gal/Chemical Other Or Unspecified/Abandoned
Substance: Chemical Other Or Unspecified
Compartment Number: 1
Overfill Prevention System: AST None
Status Change Date: 2013-01-07 00:00:00
Material: Carbon steel

CROWN CORK & SEAL CO INC - LAKEVILLE (Continued) **U003907002**

Tank Status:	Abandoned
Capacity Gallon:	6000
Longitude:	-93.23438551
Latitude:	44.63202479
Coord Collection Method:	Address Matching House Number
Owner Name:	Crown Cork & Seal Co Inc
Owner Address:	1 Crown Way
Owner City:	Philadelphia
Owner State:	PA
Owner Zip:	19154
Tanks URL:	https://webapp.pca.state.mn.us/tank-leak/sites/TS/TS0001167
Name:	CROWN CORK & SEAL CO INC - LAKEVILLE
Address:	8415 220TH ST W
City,State,Zip:	LAKEVILLE, MN 55044
AI ID:	2
Tank Site ID:	TS0001167
Item ID:	2-EQUI0000000027
SI Type:	Aboveground Storage Tank
Si Design:	1003
SI Description:	6,000 gal/Chemical Other Or Unspecified/Abandoned
Substance:	Chemical Other Or Unspecified
Compartment Number:	1
Overfill Prevention System:	AST None
Status Change Date:	2013-01-07 00:00:00
Material:	Carbon steel
Tank Status:	Abandoned
Capacity Gallon:	6000
Longitude:	-93.23438551
Latitude:	44.63202479
Coord Collection Method:	Address Matching House Number
Owner Name:	Crown Cork & Seal Co Inc
Owner Address:	1 Crown Way
Owner City:	Philadelphia
Owner State:	PA
Owner Zip:	19154
Tanks URL:	https://webapp.pca.state.mn.us/tank-leak/sites/TS/TS0001167
Name:	CROWN CORK & SEAL CO INC - LAKEVILLE
Address:	8415 220TH ST W
City,State,Zip:	LAKEVILLE, MN 55044
AI ID:	2
Tank Site ID:	TS0001167
Item ID:	2-EQUI0000000028
SI Type:	Aboveground Storage Tank
Si Design:	1002
SI Description:	6,000 gal/Chemical Other Or Unspecified/Abandoned
Substance:	Chemical Other Or Unspecified
Compartment Number:	1
Overfill Prevention System:	AST None
Status Change Date:	2013-01-07 00:00:00
Material:	Carbon steel
Tank Status:	Abandoned
Capacity Gallon:	6000
Longitude:	-93.23438551
Latitude:	44.63202479
Coord Collection Method:	Address Matching House Number

CROWN CORK & SEAL CO INC - LAKEVILLE (Continued) **U003907002**

Owner Name:	Crown Cork & Seal Co Inc
Owner Address:	1 Crown Way
Owner City:	Philadelphia
Owner State:	PA
Owner Zip:	19154
Tanks URL:	https://webapp.pca.state.mn.us/tank-leak/sites/TS/TS0001167
Name:	CROWN CORK & SEAL CO INC - LAKEVILLE
Address:	8415 220TH ST W
City,State,Zip:	LAKEVILLE, MN 55044
AI ID:	2
Tank Site ID:	TS0001167
Item ID:	2-EQUI0000000029
SI Type:	Aboveground Storage Tank
Si Design:	1001
SI Description:	6,000 gal/Used Oil/Abandoned
Substance:	Used Oil
Compartment Number:	1
Overfill Prevention System:	AST None
Status Change Date:	2013-01-07 00:00:00
Material:	Carbon steel
Tank Status:	Abandoned
Capacity Gallon:	6000
Longitude:	-93.23438551
Latitude:	44.63202479
Coord Collection Method:	Address Matching House Number
Owner Name:	Crown Cork & Seal Co Inc
Owner Address:	1 Crown Way
Owner City:	Philadelphia
Owner State:	PA
Owner Zip:	19154
Tanks URL:	https://webapp.pca.state.mn.us/tank-leak/sites/TS/TS0001167

D25
East
< 1/8
0.048 mi.
256 ft.

Relative:
Lower

Actual:
954 ft.

CP FLEXIBLE PACKAGING - LAKEVILLE
8235 220TH STREET W
LAKEVILLE, MN 55044

Site 6 of 8 in cluster D

RCRA-LQG **1000352232**
MN LUST **MND078695160**
MN LAST
MN UST
MN AST
MN SRS
MN SPILLS
MN AIRS
MN MANIFEST
MN NPDES
MN LS
MN TIER 2
MN WIMN

RCRA-LQG:

Date Form Received by Agency:	20220225
Handler Name:	CP FLEXIBLE PACKAGING - LAKEVILLE
Handler Address:	8235 220TH STREET W
Handler City,State,Zip:	LAKEVILLE, MN 55044
EPA ID:	MND078695160
Contact Name:	MIKE GOINS
Contact Address:	220TH STREET W
Contact City,State,Zip:	LAKEVILLE, MN 55044
Contact Telephone:	952-948-3348
Contact Email:	MGOINS@CPFLEXPACK.COM

CP FLEXIBLE PACKAGING - LAKEVILLE (Continued) **1000352232**

EPA Region:		05
Land Type:		Private
Federal Waste Generator Description:		Large Quantity Generator
Biennial Report Cycle:		2021
Active Site Indicator:		Handler Activities
Mailing Address:		220TH STREET W
Mailing City,State,Zip:		LAKEVILLE, MN 55044
Owner Name:	C.P. CONVERTERS, INC.	
Owner Type:		Private
Operator Name:	CP FLEXIBLE PACKAGING - LAKEVILLE	
Operator Type:		Private
Short-Term Generator Activity:		No
Importer Activity:		No
Mixed Waste Generator:		No
Transporter Activity:		No
Transfer Facility Activity:		No
Recycler Activity with Storage:		No
Small Quantity On-Site Burner Exemption:		No
Smelting Melting and Refining Furnace Exemption:		No
Underground Injection Control:		No
Off-Site Waste Receipt:		No
Universal Waste Indicator:		No
Universal Waste Destination Facility:		No
Federal Universal Waste:		No
Active Site State-Reg Handler:		---
Hazardous Secondary Material Indicator:		N
Commercial TSD Indicator:		No
2018 GPRA Permit Baseline:		Not on the Baseline
2018 GPRA Renewals Baseline:		Not on the Baseline
202 GPRA Corrective Action Baseline:		No
Corrective Action Workload Universe:		No
Subject to Corrective Action Universe:		No
Non-TSDFs Where RCRA CA has Been Imposed Universe:		No
TSDFs Potentially Subject to CA Under 3004 (u)/(v) Universe:		No
TSDFs Only Subject to CA under Discretionary Auth Universe:		No
Corrective Action Priority Ranking:		No NCAPS ranking
Environmental Control Indicator:		No
Institutional Control Indicator:		No
Human Exposure Controls Indicator:		N/A
Groundwater Controls Indicator:		N/A
Significant Non-Complier Universe:		No
Unaddressed Significant Non-Complier Universe:		No
Addressed Significant Non-Complier Universe:		No
Significant Non-Complier With a Compliance Schedule Universe:		No
Handler Date of Last Change:		20220311
Recognized Trader-Importer:		No
Recognized Trader-Exporter:		No
Importer of Spent Lead Acid Batteries:		No
Exporter of Spent Lead Acid Batteries:		No
Recycler Activity Without Storage:		No
Manifest Broker:		No
Sub-Part P Indicator:		No

Biennial: List of Years

Year:	2019

CP FLEXIBLE PACKAGING - LAKEVILLE (Continued) **1000352232**

Click Here for Biennial Reporting System Data:
Year: 2017

Click Here for Biennial Reporting System Data:
Year: 2015

Click Here for Biennial Reporting System Data:
Year: 2013

Click Here for Biennial Reporting System Data:

Hazardous Waste Summary:

Waste Code: D000
Waste Description: Not Defined

Waste Code: D001
Waste Description: IGNITABLE WASTE

Waste Code: D005
Waste Description: BARIUM

Waste Code: D006
Waste Description: CADMIUM

Waste Code: D007
Waste Description: CHROMIUM

Waste Code: D009
Waste Description: MERCURY

Waste Code: D039
Waste Description: TETRACHLOROETHYLENE

Waste Code: F003
Waste Description: THE FOLLOWING SPENT NONHALOGENATED SOLVENTS: XYLENE, ACETONE, ETHYL ACETATE, ETHYL BENZENE, ETHYL ETHER, METHYL ISOBUTYL KETONE, N-BUTYL ALCOHOL, CYCLOHEXANONE, AND METHANOL; ALL SPENT SOLVENT MIXTURES/BLENDS CONTAINING, BEFORE USE, ONLY THE ABOVE SPENT NONHALOGENATED SOLVENTS; AND ALL SPENT SOLVENT MIXTURES/BLENDS CONTAINING, BEFORE USE, ONE OR MORE OF THE ABOVE NONHALOGENATED SOLVENTS, AND A TOTAL OF TEN PERCENT OR MORE (BY VOLUME) OF ONE OR MORE OF THOSE SOLVENTS LISTED IN F001, F002, F004, AND F005; AND STILL BOTTOMS FROM THE RECOVERY OF THESE SPENT SOLVENTS AND SPENT SOLVENT MIXTURES.

Waste Code: F005
Waste Description: THE FOLLOWING SPENT NONHALOGENATED SOLVENTS: TOLUENE, METHYL ETHYL KETONE, CARBON DISULFIDE, ISOBUTANOL, PYRIDINE, BENZENE, 2-ETHOXYETHANOL, AND 2-NITROPROPANE; ALL SPENT SOLVENT MIXTURES/BLENDS CONTAINING, BEFORE USE, A TOTAL OF TEN PERCENT OR MORE (BY VOLUME) OF ONE OR MORE OF THE ABOVE NONHALOGENATED SOLVENTS OR THOSE SOLVENTS LISTED IN F001, F002, OR F004; AND STILL BOTTOMS FROM THE RECOVERY OF THESE SPENT SOLVENTS AND SPENT SOLVENT MIXTURES.

Handler - Owner Operator:

CP FLEXIBLE PACKAGING - LAKEVILLE (Continued) **1000352232**

Owner/Operator Indicator: Owner
Owner/Operator Name: GENPAK
Legal Status: Private
Date Became Current: 19640101
Owner/Operator Address: 8235 220TH STREET
Owner/Operator City,State,Zip: LAKEVILLE, MN 55044
Owner/Operator Telephone: 952-462-8193

Owner/Operator Indicator: Owner
Owner/Operator Name: BERRY PLASTICS HOLDING CORP
Legal Status: Private
Date Became Current: 19990726
Owner/Operator Address: 101 OAKLEY ST
Owner/Operator City,State,Zip: EVANSVILLE, IN 47710
Owner/Operator Telephone: 952-469-8720

Owner/Operator Indicator: Owner
Owner/Operator Name: C.P. CONVERTERS, INC.
Legal Status: Private
Owner/Operator Address: 15 GRUMBACHER RD
Owner/Operator City,State,Zip: YORK, PA 17406

Owner/Operator Indicator: Operator
Owner/Operator Name: GENPAK
Legal Status: Private
Date Became Current: 19640101
Owner/Operator Address: 8235 220TH STREET W
Owner/Operator City,State,Zip: LAKEVILLE, MN 55044

Owner/Operator Indicator: Operator
Owner/Operator Name: NAME NOT REPORTED
Legal Status: Private
Owner/Operator Address: ADDRESS NOT REPORTED
Owner/Operator City,State,Zip: CITY NOT REPORTED, AK 99998
Owner/Operator Telephone: 312-555-1212

Owner/Operator Indicator: Owner
Owner/Operator Name: BERRY PLASTICS HOLDING CORP
Legal Status: Private
Date Became Current: 19990726
Owner/Operator Address: 101 OAKLEY ST
Owner/Operator City,State,Zip: EVANSVILLE, IN 47710
Owner/Operator Telephone: 952-469-8720

Owner/Operator Indicator: Operator
Owner/Operator Name: GENPAK
Legal Status: Private
Date Became Current: 19640101
Owner/Operator Address: 8235 220TH STREET
Owner/Operator City,State,Zip: LAKEVILLE, MN 55044

Owner/Operator Indicator: Operator
Owner/Operator Name: GENPAK
Legal Status: Private
Date Became Current: 19640101
Owner/Operator Address: 8235 220TH STREET
Owner/Operator City,State,Zip: LAKEVILLE, MN 55044

CP FLEXIBLE PACKAGING - LAKEVILLE (Continued) **1000352232**

Owner/Operator Indicator: Operator
Owner/Operator Name: BERRY PLASTICS HOLDING CORP
Legal Status: Private
Date Became Current: 19990726
Owner/Operator Address: 101 OAKLEY ST
Owner/Operator City,State,Zip: EVANSVILLE, IN 47710
Owner/Operator Telephone: 952-469-8720

Owner/Operator Indicator: Operator
Owner/Operator Name: GENPAK
Legal Status: Private
Date Became Current: 19640101
Owner/Operator Address: 8235 220TH STREET
Owner/Operator City,State,Zip: LAKEVILLE, MN 55044

Owner/Operator Indicator: Owner
Owner/Operator Name: GREAT PACIFIC ENTERPRISES, INC.
Legal Status: Private
Date Became Current: 19640101
Owner/Operator Address: 1055 WEST HASTINGS STREET #1600
Owner/Operator City,State,Zip: VANCOUVER, BC V6E 2H2
Owner/Operator Telephone: 952-462-8193

Owner/Operator Indicator: Operator
Owner/Operator Name: CP FLEXIBLE PACKAGING - LAKEVILLE
Legal Status: Private
Owner/Operator Address: 8235 220TH STREET W
Owner/Operator City,State,Zip: LAKEVILLE, MN 55044

Owner/Operator Indicator: Owner
Owner/Operator Name: TYCO PLASTICS-LAKEVILLE
Legal Status: Private
Date Became Current: 20011116
Owner/Operator Address: 8235 220TH ST W
Owner/Operator City,State,Zip: LAKEVILLE, MN 55044
Owner/Operator Telephone: 612-469-5461

Owner/Operator Indicator: Operator
Owner/Operator Name: BERRY PLASTICS HOLDING CORP
Legal Status: Private
Date Became Current: 19990726
Owner/Operator Address: 101 OAKLEY ST
Owner/Operator City,State,Zip: EVANSVILLE, IN 47710
Owner/Operator Telephone: 952-469-8720

Owner/Operator Indicator: Owner
Owner/Operator Name: GENPAK
Legal Status: Private
Date Became Current: 19640101
Owner/Operator Address: 8235 220TH STREET
Owner/Operator City,State,Zip: LAKEVILLE, MN 55044
Owner/Operator Telephone: 952-462-8193

Owner/Operator Indicator: Owner
Owner/Operator Name: GREAT PACIFIC ENTERPRISES, INC.
Legal Status: Private

CP FLEXIBLE PACKAGING - LAKEVILLE (Continued) **1000352232**

Date Became Current: 19640101
Owner/Operator Address: 1055 WEST HASTINGS STREET #1600
Owner/Operator City,State,Zip: VANCOUVER, BC V6E 2H2
Owner/Operator Telephone: 952-462-8193

Owner/Operator Indicator: Owner
Owner/Operator Name: GENPAK
Legal Status: Private
Date Became Current: 19640101
Owner/Operator Address: 8235 220TH STREET
Owner/Operator City,State,Zip: LAKEVILLE, MN 55044
Owner/Operator Telephone: 952-462-8193

Owner/Operator Indicator: Operator
Owner/Operator Name: GENPAK
Legal Status: Private
Date Became Current: 19640101
Owner/Operator Address: 8235 220TH STREET W
Owner/Operator City,State,Zip: LAKEVILLE, MN 55044

Owner/Operator Indicator: Owner
Owner/Operator Name: BERRY PLASTICS HOLDING CORP
Legal Status: Private
Date Became Current: 19990726
Owner/Operator Address: 101 OAKLEY ST
Owner/Operator City,State,Zip: EVANSVILLE, IN 47710
Owner/Operator Telephone: 952-469-8720

Historic Generators:
Receive Date: 20140226
Handler Name: GENPAK, LLC
Federal Waste Generator Description: Large Quantity Generator
Large Quantity Handler of Universal Waste: No
Recognized Trader Importer: No
Recognized Trader Exporter: No
Spent Lead Acid Battery Importer: No
Spent Lead Acid Battery Exporter: No
Current Record: No

Receive Date: 20160219
Handler Name: GENPAK, LLC
Federal Waste Generator Description: Large Quantity Generator
Large Quantity Handler of Universal Waste: No
Recognized Trader Importer: No
Recognized Trader Exporter: No
Spent Lead Acid Battery Importer: No
Spent Lead Acid Battery Exporter: No
Current Record: No

Receive Date: 20180402
Handler Name: GENPAK, LLC
Federal Waste Generator Description: Large Quantity Generator
Large Quantity Handler of Universal Waste: No
Recognized Trader Importer: No
Recognized Trader Exporter: No
Spent Lead Acid Battery Importer: No
Spent Lead Acid Battery Exporter: No

CP FLEXIBLE PACKAGING - LAKEVILLE (Continued) **1000352232**

Current Record: No
Non Storage Recycler Activity: No
Electronic Manifest Broker: No

Receive Date: 20200221
Handler Name: GENPAK, LLC
Federal Waste Generator Description: Large Quantity Generator
Large Quantity Handler of Universal Waste: No
Recognized Trader Importer: No
Recognized Trader Exporter: No
Spent Lead Acid Battery Importer: No
Spent Lead Acid Battery Exporter: No
Current Record: No
Non Storage Recycler Activity: No
Electronic Manifest Broker: No

Receive Date: 20220225
Handler Name: CP FLEXIBLE PACKAGING - LAKEVILLE
Federal Waste Generator Description: Large Quantity Generator
Large Quantity Handler of Universal Waste: No
Recognized Trader Importer: No
Recognized Trader Exporter: No
Spent Lead Acid Battery Importer: No
Spent Lead Acid Battery Exporter: No
Current Record: Yes
Non Storage Recycler Activity: No
Electronic Manifest Broker: No

Receive Date: 20200508
Handler Name: CP FLEXIBLE PACKAGING - LAKEVILLE
Federal Waste Generator Description: Large Quantity Generator
Large Quantity Handler of Universal Waste: No
Recognized Trader Importer: No
Recognized Trader Exporter: No
Spent Lead Acid Battery Importer: No
Spent Lead Acid Battery Exporter: No
Current Record: No
Non Storage Recycler Activity: No
Electronic Manifest Broker: No

Receive Date: 20020627
Handler Name: BERRY PLASTICS HOLDING CORP - LAKEVILLE
Federal Waste Generator Description: Conditionally Exempt Small Quantity Generator
Large Quantity Handler of Universal Waste: No
Recognized Trader Importer: No
Recognized Trader Exporter: No
Spent Lead Acid Battery Importer: No
Spent Lead Acid Battery Exporter: No
Current Record: No

Receive Date: 20060203
Handler Name: BERRY PLASTICS HOLDING CORP - LAKEVILLE
Federal Waste Generator Description: Conditionally Exempt Small Quantity Generator
Large Quantity Handler of Universal Waste: No
Recognized Trader Importer: No
Recognized Trader Exporter: No
Spent Lead Acid Battery Importer: No

CP FLEXIBLE PACKAGING - LAKEVILLE (Continued) **1000352232**

Spent Lead Acid Battery Exporter: No
Current Record: No

Receive Date: 20090721
Handler Name: BERRY PLASTICS HOLDING CORP - LAKEVILLE
Federal Waste Generator Description: Conditionally Exempt Small Quantity Generator
Large Quantity Handler of Universal Waste: No
Recognized Trader Importer: No
Recognized Trader Exporter: No
Spent Lead Acid Battery Importer: No
Spent Lead Acid Battery Exporter: No
Current Record: No

Receive Date: 20120507
Handler Name: BERRY PLASTICS HOLDING CORP - LAKEVILLE
Federal Waste Generator Description: Large Quantity Generator
Large Quantity Handler of Universal Waste: No
Recognized Trader Importer: No
Recognized Trader Exporter: No
Spent Lead Acid Battery Importer: No
Spent Lead Acid Battery Exporter: No
Current Record: No

List of NAICS Codes and Descriptions:
NAICS Code: 326111
NAICS Description: PLASTICS BAG AND POUCH MANUFACTURING

NAICS Code: 326113
NAICS Description: UNLAMINATED PLASTICS FILM AND SHEET (EXCEPT PACKAGING) MANUFACTURING

Facility Has Received Notices of Violation:
Found Violation: No

Found Violation: Yes
Agency Which Determined Violation: EPA
Violation Short Description: Generators - Pre-transport
Date Violation was Determined: 20191113
Actual Return to Compliance Date: 20191129
Return to Compliance Qualifier: Documented
Violation Responsible Agency: EPA
Enforcement Identifier: 001
Date of Enforcement Action: 20191113
Enforcement Responsible Agency: EPA
Corrective Action Component: No
Disposition Status Date: 20191129
Disposition Status: AS
Disposition Status Description: ACTION SATISFIED (CASE CLOSED)
Enforcement Type: WRITTEN INFORMAL
Enforcement Responsible Person: DLQ

Found Violation: Yes
Agency Which Determined Violation: State
Violation Short Description: Generators - General
Date Violation was Determined: 20210527
Actual Return to Compliance Date: 20210615
Return to Compliance Qualifier: Documented

CP FLEXIBLE PACKAGING - LAKEVILLE (Continued) **1000352232**

Violation Responsible Agency: State
Enforcement Identifier: 001
Date of Enforcement Action: 20210615
Enforcement Responsible Agency: State
Corrective Action Component: No
Enforcement Type: Letter of Warning (LOW)
Enforcement Responsible Person: MNJWS

Found Violation: Yes
Agency Which Determined Violation: EPA
Violation Short Description: TSD IS-Preparedness and Prevention
Date Violation was Determined: 20191113
Actual Return to Compliance Date: 20191129
Return to Compliance Qualifier: Documented
Violation Responsible Agency: EPA
Enforcement Identifier: 001
Date of Enforcement Action: 20191113
Enforcement Responsible Agency: EPA
Corrective Action Component: No
Disposition Status Date: 20191129
Disposition Status: AS
Disposition Status Description: ACTION SATISFIED (CASE CLOSED)
Enforcement Type: WRITTEN INFORMAL
Enforcement Responsible Person: DLQ

Found Violation: No

Found Violation: Yes
Agency Which Determined Violation: EPA
Violation Short Description: TSD IS-Preparedness and Prevention
Date Violation was Determined: 20191113
Actual Return to Compliance Date: 20191129
Return to Compliance Qualifier: Documented
Violation Responsible Agency: EPA
Enforcement Identifier: 001
Date of Enforcement Action: 20191113
Enforcement Responsible Agency: EPA
Corrective Action Component: No
Disposition Status Date: 20191129
Disposition Status: AS
Disposition Status Description: ACTION SATISFIED (CASE CLOSED)
Enforcement Type: WRITTEN INFORMAL
Enforcement Responsible Person: DLQ

Evaluation Action Summary:
Evaluation Date: 19830207
Evaluation Responsible Agency: State
Found Violation: No
Evaluation Type Description: FOCUSED COMPLIANCE INSPECTION
Evaluation Responsible Person Identifier: MNTJM

Evaluation Date: 20190910
Evaluation Responsible Agency: EPA
Found Violation: Yes
Evaluation Type Description: COMPLIANCE EVALUATION INSPECTION ON-SITE
Evaluation Responsible Person Identifier: DLQ
Actual Return to Compliance Date: 20191129

CP FLEXIBLE PACKAGING - LAKEVILLE (Continued) **1000352232**

Evaluation Date:	20210527
Evaluation Responsible Agency:	State
Found Violation:	Yes
Evaluation Type Description:	COMPLIANCE EVALUATION INSPECTION ON-SITE
Evaluation Responsible Person Identifier:	MNJWS
Actual Return to Compliance Date:	20210615
Evaluation Date:	20190910
Evaluation Responsible Agency:	EPA
Found Violation:	Yes
Evaluation Type Description:	COMPLIANCE EVALUATION INSPECTION ON-SITE
Evaluation Responsible Person Identifier:	DLQ
Actual Return to Compliance Date:	20191129
Evaluation Date:	20150812
Evaluation Responsible Agency:	State
Found Violation:	No
Evaluation Type Description:	COMPLIANCE EVALUATION INSPECTION ON-SITE
Evaluation Responsible Person Identifier:	MNJDB
Evaluation Date:	20190910
Evaluation Responsible Agency:	EPA
Found Violation:	Yes
Evaluation Type Description:	COMPLIANCE EVALUATION INSPECTION ON-SITE
Evaluation Responsible Person Identifier:	DLQ
Actual Return to Compliance Date:	20191129

LUST:

Name:	STAR TEX CORPORATION
Address:	8235 220TH ST W
City,State,Zip:	LAKEVILLE, MN 55044
Item ID:	100937-AREA0000000004
MNPCA ID:	216129
AI ID:	100937
AI Name:	Reamn Medical
Site Type:	Leak Site
Project Manager:	Greg Ruff (no longer at MPCA)
Latitude:	44.63137372
Longitude:	-93.23259695
Coord Collection Method:	Address Matching House Number
WIMN:	https://webapp.pca.state.mn.us/wimn/site/100937
Leak Discovered:	10/09/1990
Owner:	Rexam Converting Inc
Site Closed:	02/22/1995
Owner Address:	40 Rexam Inc.
Owner City:	Charlotte
Owner State:	NC
Owner ZIP:	28209
SI Type:	Underground Storage Tank System
Leak Reported:	10/10/1990

0816:

Program IN:	216129
State Code:	MN
Country Code:	USA

CP FLEXIBLE PACKAGING - LAKEVILLE (Continued) **1000352232**

Leak ID:	3361
Addr ID:	46516
Active Flag:	N
Interest Type:	LS
Interest Phone:	NO CORE PI PH.
Interest Start Date:	07/16/1997 00:00:00
Interest End Date:	03/23/2006 13:20:52
Source:	CORE
Site ID:	172842
Leak Site:	1
File Archive Box:	27
File Archive Lot:	97/296
Soil Digout Date:	10/10/1990
Cubic Yards Excavated:	60
Complete Site Closure Date:	02/22/1995 00:00:00
Contaminated Soils Remaining:	Y
Enforcement Action Begin Date:	10/17/1990
Last Trust Eligible:	Y
Offsite Contamination:	U
Reimbursement Awarded:	N
Release Discovered Date:	10/09/1990
Leak Reported Date:	10/10/1990
Surface Water Impact:	U
Utility Project Flag:	N
TMSP Added:	12/04/1999 14:03:45
TMSP Last Update:	05/04/2002 09:10:49
Staff ID Last Update:	TANKS
Release From LAST:	N
Release From LUST:	N
Tank Registration Status Code:	F

GW Info:

MN PCA ID:	216129
Free Product Observed:	N
Ground Water Contam:	Y
GW Cleanup Goal:	0
TMSP Added:	12/04/1999 14:07:29
TMSP Last Update:	11/04/2003 12:57:06
Staff Id Last Update:	RSUCHAN

Prodrel:

MN PCA ID:	216129
Prod Released Sequence Id:	327713
Leak Product:	5
Tmsp Added:	12/04/1999 14:04:44
Tmsp Last_updt:	05/04/2002 09:10:49
Staff Id Last Updt:	TANKS

MN PCA ID:	216129
Prod Released Sequence Id:	402690
Leak Product:	1
Tmsp Added:	12/27/1999 12:59:08
Tmsp Last_updt:	05/04/2002 09:10:49
Staff Id Last Updt:	TANKS

CP FLEXIBLE PACKAGING - LAKEVILLE (Continued) **1000352232**

LAST:

Name:	STAR TEX CORPORATION
Address:	8235 220TH ST W
City,State,Zip:	LAKEVILLE, MN 55044
Item ID:	100937-AREA0000000004
AI ID:	100937
AI Name:	Reamn Medical
Site Type:	Leak Site
Project Manager:	Greg Ruff (no longer at MPCA)
Latitude:	44.63137372
Longitude:	-93.23259695
Corrd Collection Method:	Address Matching House Number
WIMN:	https://webapp.pca.state.mn.us/wimn/site/100937
Leak Discovered:	10/09/1990
Site Closed:	02/22/1995
Owner:	Rexam Converting Inc
Owner Address:	40 Rexam Inc.
Owner City:	Charlotte
Owner State:	NC
Owner ZIP:	28209
SI Type:	Aboveground Storage Tank
Leak Reported:	10/10/1990

UST:

Name:	REAMN MEDICAL
Address:	8235 220TH ST W
City,State,Zip:	LAKEVILLE, MN 55044
Item Compart ID:	100937-EQUI0000000001-1
AI ID:	100937
Tank Site ID:	TS0001038
Item ID:	100937-EQUI0000000001
SI Type:	Underground Storage Tank System
SI Design:	2
SI Description:	6,000 gal/Diesel/Removed
Compartment Number:	1
Substance:	Diesel
Wall Type:	Single
Overfill Prevention System:	UST Not needed
Install Date:	1979-07-15 00:00:00
Material:	Bare/Paint/Asph Coat Steel
Status Change Date:	1990-10-09 00:00:00
Tank Status:	Removed
Capacity Gallons:	6000
Owner:	Rexam Converting Inc
Owner Address:	40 Rexam Inc.
Owner City:	Charlotte
Owner State:	NC
Owner Zip:	28209
Tanks URL:	https://webapp.pca.state.mn.us/tank-leak/sites/TS/TS0001038
Name:	REAMN MEDICAL
Address:	8235 220TH ST W
City,State,Zip:	LAKEVILLE, MN 55044
Item Compart ID:	100937-EQUI0000000002-1
AI ID:	100937
Tank Site ID:	TS0001038
Item ID:	100937-EQUI0000000002

CP FLEXIBLE PACKAGING - LAKEVILLE (Continued) **1000352232**

SI Type:	Underground Storage Tank System
SI Design:	1
SI Description:	6,000 gal/Gasoline/Removed
Compartment Number:	1
Substance:	Gasoline
Wall Type:	Single
Overfill Prevention System:	UST Not needed
Install Date:	1979-07-15 00:00:00
Material:	Bare/Paint/Asph Coat Steel
Status Change Date:	1990-10-09 00:00:00
Tank Status:	Removed
Capacity Gallons:	6000
Owner:	Rexam Converting Inc
Owner Address:	40 Rexam Inc.
Owner City:	Charlotte
Owner State:	NC
Owner Zip:	28209
Tanks URL:	https://webapp.pca.state.mn.us/tank-leak/sites/TS/TS0001038

UST Prior to 08/2016:

Envid:	1000352232
Program Interest Id:	190583
Address Id:	46516
MPCA Tank Number:	002
Above/Under Ground:	2
Piping Cathodic Protection:	3
Tank Cathodic Protection:	1
Substance:	10
Client Tank Number:	002
Piping Material:	2
Tank Material:	1
Tank Dispenser Code:	2
Tank Status Code:	5
Tank Capacity:	6000
Tank Registration Date:	04/02/1986 00:00:00
Heating Product Flag:	U
Date Added:	10/10/1999 10:56:38
Date Last Updated:	01/07/2013 10:35:23
Staff Id Who Did The Last Update:	RSUCHAN
In Compliance:	Y
Tank Dual Use:	N
Preferred ID:	1038

Envid:	1000352232
Program Interest Id:	190583
Address Id:	46516
MPCA Tank Number:	001
Above/Under Ground:	2
Piping Cathodic Protection:	3
Tank Cathodic Protection:	1
Substance:	14
Client Tank Number:	001
Piping Material:	2
Tank Material:	1
Tank Dispenser Code:	2
Tank Status Code:	5
Tank Capacity:	6000
Tank Registration Date:	04/02/1986 00:00:00

CP FLEXIBLE PACKAGING - LAKEVILLE (Continued) **1000352232**

Heating Product Flag:	U
Date Added:	10/10/1999 10:56:46
Date Last Updated:	01/07/2013 10:35:23
Staff Id Who Did The Last Update:	RSUCHAN
In Compliance:	Y
Tank Dual Use:	N
Preferred ID:	1038

Lat/Long:

Staff Id Who Did The Last Update:	JBRANDO
Program Id:	190583
Latlong ID:	0
TMSP Added:	01/22/2013 13:57:16
Date Last Updated:	01/22/2013 13:57:16
Latitude Degree:	44
Latitude Minute:	37
Latitude Second:	50.64
Longitude Degree:	-93
Longitude Minute:	13
Longitude Second:	35.21
Staff Id Who Did The Last Update:	MAPT_NC
Program Id:	190583
Latlong ID:	125270
Collection Date:	03/22/2010 18:33:31
LatLong Description:	Center of Site
TMSP Added:	05/09/2006 16:16:34
Date Last Updated:	03/22/2010 19:00:02
Coord Source Type:	2
Org Name Source:	MPCA

Tabsite:

Facility Code:	19
Staff Id Who Did The Last Update:	SYS
Program Interest Id:	190583
Above Or Underground:	1
Indian Reservation:	1
UST Registration Date:	04/02/1986 00:00:00
AST Registration Date:	09/05/1995 00:00:00
Date Added:	07/23/1992 19:11:05
Date Last Updated:	05/23/2003 09:21:00
Vapor Recovery Installed:	1
Vapor Notify Required:	1

Tank A:

Staff Id Who Did The Last Update:	TANKS
MPCA Tank Number:	001
Above Or Underground:	1
Tank Action ID:	255041
Contractor Number:	146
Tank Action:	1
Action Date:	10/09/1990 00:00:00
Action Date Unknown:	1
Lab Flag:	N
Date Added:	05/05/2000 08:30:05
Date Last Updated:	05/04/2002 07:43:30

CP FLEXIBLE PACKAGING - LAKEVILLE (Continued) **1000352232**

Staff Id Who Did The Last Update: TANKS
MPCA Tank Number: 001
Above Or Underground: 1
Tank Action ID: 296497
Tank Action: 1
Action Date: 07/15/1979 00:00:00
Action Date Unknown: 1
Date Added: 05/05/2000 08:30:05
Date Last Updated: 05/04/2002 07:43:30

Staff Id Who Did The Last Update: TANKS
MPCA Tank Number: 002
Above Or Underground: 1
Tank Action ID: 251041
Contractor Number: 146
Tank Action: 1
Action Date: 10/09/1990 00:00:00
Action Date Unknown: 1
Lab Flag: N
Date Added: 05/05/2000 08:30:05
Date Last Updated: 05/04/2002 07:43:30

Staff Id Who Did The Last Update: TANKS
MPCA Tank Number: 002
Above Or Underground: 1
Tank Action ID: 289844
Tank Action: 1
Action Date: 07/15/1979 00:00:00
Action Date Unknown: 1
Date Added: 05/05/2000 08:30:05
Date Last Updated: 05/04/2002 07:43:30

Staff Id Who Did The Last Update: TANKS
MPCA Tank Number: 1001
Above Or Underground: 1
Tank Action ID: 329273
Tank Action: 1
Action Date: 01/01/1995 00:00:00
Action Date Unknown: 1
Date Added: 05/05/2000 08:30:05
Date Last Updated: 05/04/2002 07:43:30

Staff Id Who Did The Last Update: TANKS
MPCA Tank Number: 1002
Above Or Underground: 1
Tank Action ID: 329272
Tank Action: 1
Action Date: 01/01/1989 00:00:00
Action Date Unknown: 1
Date Added: 05/05/2000 08:30:05
Date Last Updated: 05/04/2002 07:43:30

Staff Id Who Did The Last Update: TANKS
MPCA Tank Number: 1003
Above Or Underground: 1
Tank Action ID: 329271
Tank Action: 1

CP FLEXIBLE PACKAGING - LAKEVILLE (Continued) **1000352232**

Action Date: 01/01/1995 00:00:00
Action Date Unknown: 1
Date Added: 05/05/2000 08:30:05
Date Last Updated: 05/04/2002 07:43:30

Staff Id Who Did The Last Update: TANKS
MPCA Tank Number: 1004
Above Or Underground: 1
Tank Action ID: 332794
Tank Action: 1
Action Date: 01/01/1992 00:00:00
Action Date Unknown: 1
Date Added: 05/05/2000 08:30:05
Date Last Updated: 05/04/2002 07:43:30

Staff Id Who Did The Last Update: TANKS
MPCA Tank Number: 1001
Above Or Underground: 1
Tank Action ID: 864454
Tank Action: 1
Action Date: 06/01/1999 00:00:00
Action Date Unknown: 1
Date Added: 04/13/2001 11:45:58
Date Last Updated: 05/04/2002 07:43:30

Staff Id Who Did The Last Update: TANKS
MPCA Tank Number: 1002
Above Or Underground: 1
Tank Action ID: 864455
Tank Action: 1
Action Date: 06/01/1999 00:00:00
Action Date Unknown: 1
Date Added: 04/13/2001 11:46:28
Date Last Updated: 05/04/2002 07:43:30

Tank C:
MPCA Tank Number: 001
Above Or Underground: 1
Compartment Number: 1
Tank Stored Product Code: 14
Tank Stored Product Desc: GASOLINE
Compartment Cap: 6000
Heating: 1
Date Added: 10/10/1999 10:58:13
Date Last Updated: 05/04/2002 07:43:30

MPCA Tank Number: 002
Above Or Underground: 1
Compartment Number: 1
Tank Stored Product Code: 10
Tank Stored Product Desc: DIESEL
Compartment Cap: 6000
Heating: 1
Date Added: 10/10/1999 10:58:06
Date Last Updated: 05/04/2002 07:43:30

MPCA Tank Number: 1003

CP FLEXIBLE PACKAGING - LAKEVILLE (Continued) **1000352232**

Above Or Underground:	1
Compartment Number:	1
Tank Stored Product Code:	2
Tank Stored Product Desc:	ANTIFREEZE
Compartment Cap:	220
Heating:	1
Date Added:	10/10/1999 10:58:48
Date Last Updated:	05/04/2002 07:43:30

MPCA Tank Number:	1002
Above Or Underground:	1
Compartment Number:	1
Tank Stored Product Code:	15
Tank Stored Product Desc:	HYDRAULIC FLUID
Compartment Cap:	400
Heating:	1
Date Added:	10/10/1999 10:58:48
Date Last Updated:	05/04/2002 07:43:30

MPCA Tank Number:	1001
Above Or Underground:	1
Compartment Number:	1
Tank Stored Product Code:	21
Tank Stored Product Desc:	GEAR LUBE
Compartment Cap:	1000
Heating:	1
Date Added:	10/10/1999 10:58:48
Date Last Updated:	05/04/2002 07:43:30

MPCA Tank Number:	1004
Above Or Underground:	1
Compartment Number:	1
Tank Stored Product Code:	24
Tank Stored Product Desc:	WASTE OIL
Compartment Cap:	220
Heating:	1
Date Added:	10/10/1999 10:58:52
Date Last Updated:	05/04/2002 07:43:30

AST:

Name:	REAMN MEDICAL
Address:	8235 220TH ST W
City,State,Zip:	LAKEVILLE, MN 55044
AI ID:	100937
Tank Site ID:	TS0001038
Item ID:	100937-EQUI0000000003
SI Type:	Aboveground Storage Tank
Si Design:	3
Substance:	Antifreeze
Compartment Number:	1
Wall Type:	Double
Overfill Prevention System:	AST None
Install Date:	1995-01-01 00:00:00
Status Change Date:	1995-09-05 00:00:00
Material:	Carbon steel
Tank Status:	Active

CP FLEXIBLE PACKAGING - LAKEVILLE (Continued) **1000352232**

Capacity Gallon:	220
Owner Name:	Rexam Converting Inc
Owner Address:	40 Rexam Inc.
Owner City:	Charlotte
Owner State:	NC
Owner Zip:	28209
Tanks URL:	https://webapp.pca.state.mn.us/tank-leak/sites/TS/TS0001038

AST Prior to 08/2016:

Program Interest ID:	190583
Address ID:	46516
MPCA Tank Number:	1004
Above/Under Ground:	1
Substance:	24
Client Tank Number:	4
AST Base Material:	6
Piping Material:	0
Piping Material Desc:	NONE
Tank Material:	8
Tank Status Code:	3
Tank Capacity:	220
Tank Registration Date:	09/05/1995 00:00:00
Date Added:	10/10/1999 10:57:36
Date Last Updated:	01/07/2013 10:35:23
Staff Id Who Did The Last Update:	RSUCHAN
In Compliance:	Y
Tank Dual Use:	N
Preferred ID:	1038

Program Interest ID:	190583
Address ID:	46516
MPCA Tank Number:	1003
Above/Under Ground:	1
Substance:	2
Client Tank Number:	3
AST Base Material:	6
Piping Material:	0
Piping Material Desc:	NONE
Tank Material:	8
Tank Status Code:	3
Tank Capacity:	220
Tank Registration Date:	09/05/1995 00:00:00
Date Added:	10/10/1999 10:57:30
Date Last Updated:	01/07/2013 10:35:23
Staff Id Who Did The Last Update:	RSUCHAN
In Compliance:	Y
Tank Dual Use:	N
Preferred ID:	1038

Program Interest ID:	190583
Address ID:	46516
MPCA Tank Number:	1002
Above/Under Ground:	1
Substance:	15
Client Tank Number:	2
AST Base Material:	6
Piping Material:	0
Piping Material Desc:	NONE

CP FLEXIBLE PACKAGING - LAKEVILLE (Continued) **1000352232**

Tank Material:	9
Tank Status Code:	5
Tank Capacity:	400
Tank Registration Date:	09/05/1995 00:00:00
Date Added:	10/10/1999 10:57:30
Date Last Updated:	01/07/2013 10:35:23
Staff Id Who Did The Last Update:	RSUCHAN
In Compliance:	N
Tank Dual Use:	N
Preferred ID:	1038

Program Interest ID:	190583
Address ID:	46516
MPCA Tank Number:	1001
Above/Under Ground:	1
Substance:	21
Client Tank Number:	1
AST Base Material:	6
Piping Material:	0
Piping Material Desc:	NONE
Tank Material:	12
Tank Status Code:	5
Tank Capacity:	1000
Tank Registration Date:	09/05/1995 00:00:00
Date Added:	10/10/1999 10:57:30
Date Last Updated:	01/07/2013 10:35:23
Staff Id Who Did The Last Update:	RSUCHAN
In Compliance:	N
Tank Dual Use:	N
Preferred ID:	1038

Lat/Long:

Staff Id Who Did The Last Update:	JBRANDO
Program Id:	190583
Latlong ID:	0
TMSP Added:	01/22/2013 13:57:16
Date Last Updated:	01/22/2013 13:57:16

Latitude Degree:	44
Latitude Minute:	37
Latitude Second:	50.64
Longitude Degree:	-93
Longitude Minute:	13
Longitude Second:	35.21
Staff Id Who Did The Last Update:	MAPT_NC
Program Id:	190583
Latlong ID:	125270
Collection Date:	03/22/2010 18:33:31
LatLong Description:	Center of Site
TMSP Added:	05/09/2006 16:16:34
Date Last Updated:	03/22/2010 19:00:02
Coord Source Type:	2
Org Name Source:	MPCA

Tabsite:

Facility Code:	19

CP FLEXIBLE PACKAGING - LAKEVILLE (Continued) **1000352232**

Staff Id Who Did The Last Update:	SYS
Program Interest Id:	190583
Above Or Underground:	1
Indian Reservation:	1
UST Registration Date:	04/02/1986 00:00:00
AST Registration Date:	09/05/1995 00:00:00
Date Added:	07/23/1992 19:11:05
Date Last Updated:	05/23/2003 09:21:00
Vapor Recovery Installed:	1
Vapor Notify Required:	1

Tank A:

Staff Id Who Did The Last Update:	TANKS
MPCA Tank Number:	001
Above Or Underground:	1
Tank Action ID:	255041
Contractor Number:	146
Tank Action:	1
Action Date:	10/09/1990 00:00:00
Action Date Unknown:	1
Lab Flag:	N
Date Added:	05/05/2000 08:30:05
Date Last Updated:	05/04/2002 07:43:30

Staff Id Who Did The Last Update:	TANKS
MPCA Tank Number:	001
Above Or Underground:	1
Tank Action ID:	296497
Tank Action:	1
Action Date:	07/15/1979 00:00:00
Action Date Unknown:	1
Date Added:	05/05/2000 08:30:05
Date Last Updated:	05/04/2002 07:43:30

Staff Id Who Did The Last Update:	TANKS
MPCA Tank Number:	002
Above Or Underground:	1
Tank Action ID:	251041
Contractor Number:	146
Tank Action:	1
Action Date:	10/09/1990 00:00:00
Action Date Unknown:	1
Lab Flag:	N
Date Added:	05/05/2000 08:30:05
Date Last Updated:	05/04/2002 07:43:30

Staff Id Who Did The Last Update:	TANKS
MPCA Tank Number:	002
Above Or Underground:	1
Tank Action ID:	289844
Tank Action:	1
Action Date:	07/15/1979 00:00:00
Action Date Unknown:	1
Date Added:	05/05/2000 08:30:05
Date Last Updated:	05/04/2002 07:43:30

Staff Id Who Did The Last Update:	TANKS

CP FLEXIBLE PACKAGING - LAKEVILLE (Continued) **1000352232**

MPCA Tank Number:	1001
Above Or Underground:	1
Tank Action ID:	329273
Tank Action:	1
Action Date:	01/01/1995 00:00:00
Action Date Unknown:	1
Date Added:	05/05/2000 08:30:05
Date Last Updated:	05/04/2002 07:43:30
Staff Id Who Did The Last Update:	TANKS
MPCA Tank Number:	1002
Above Or Underground:	1
Tank Action ID:	329272
Tank Action:	1
Action Date:	01/01/1989 00:00:00
Action Date Unknown:	1
Date Added:	05/05/2000 08:30:05
Date Last Updated:	05/04/2002 07:43:30
Staff Id Who Did The Last Update:	TANKS
MPCA Tank Number:	1003
Above Or Underground:	1
Tank Action ID:	329271
Tank Action:	1
Action Date:	01/01/1995 00:00:00
Action Date Unknown:	1
Date Added:	05/05/2000 08:30:05
Date Last Updated:	05/04/2002 07:43:30
Staff Id Who Did The Last Update:	TANKS
MPCA Tank Number:	1004
Above Or Underground:	1
Tank Action ID:	332794
Tank Action:	1
Action Date:	01/01/1992 00:00:00
Action Date Unknown:	1
Date Added:	05/05/2000 08:30:05
Date Last Updated:	05/04/2002 07:43:30
Staff Id Who Did The Last Update:	TANKS
MPCA Tank Number:	1001
Above Or Underground:	1
Tank Action ID:	864454
Tank Action:	1
Action Date:	06/01/1999 00:00:00
Action Date Unknown:	1
Date Added:	04/13/2001 11:45:58
Date Last Updated:	05/04/2002 07:43:30
Staff Id Who Did The Last Update:	TANKS
MPCA Tank Number:	1002
Above Or Underground:	1
Tank Action ID:	864455
Tank Action:	1
Action Date:	06/01/1999 00:00:00
Action Date Unknown:	1
Date Added:	04/13/2001 11:46:28

CP FLEXIBLE PACKAGING - LAKEVILLE (Continued) **1000352232**

Date Last Updated: 05/04/2002 07:43:30

Tank C:
MPCA Tank Number: 001
Above Or Underground: 1
Compartment Number: 1
Tank Stored Product Code: 14
Tank Stored Product Desc: GASOLINE
Compartment Cap: 6000
Heating: 1
Date Added: 10/10/1999 10:58:13
Date Last Updated: 05/04/2002 07:43:30

MPCA Tank Number: 002
Above Or Underground: 1
Compartment Number: 1
Tank Stored Product Code: 10
Tank Stored Product Desc: DIESEL
Compartment Cap: 6000
Heating: 1
Date Added: 10/10/1999 10:58:06
Date Last Updated: 05/04/2002 07:43:30

MPCA Tank Number: 1003
Above Or Underground: 1
Compartment Number: 1
Tank Stored Product Code: 2
Tank Stored Product Desc: ANTIFREEZE
Compartment Cap: 220
Heating: 1
Date Added: 10/10/1999 10:58:48
Date Last Updated: 05/04/2002 07:43:30

MPCA Tank Number: 1002
Above Or Underground: 1
Compartment Number: 1
Tank Stored Product Code: 15
Tank Stored Product Desc: HYDRAULIC FLUID
Compartment Cap: 400
Heating: 1
Date Added: 10/10/1999 10:58:48
Date Last Updated: 05/04/2002 07:43:30

MPCA Tank Number: 1001
Above Or Underground: 1
Compartment Number: 1
Tank Stored Product Code: 21
Tank Stored Product Desc: GEAR LUBE
Compartment Cap: 1000
Heating: 1
Date Added: 10/10/1999 10:58:48
Date Last Updated: 05/04/2002 07:43:30

MPCA Tank Number: 1004
Above Or Underground: 1
Compartment Number: 1
Tank Stored Product Code: 24

CP FLEXIBLE PACKAGING - LAKEVILLE (Continued) **1000352232**

Tank Stored Product Desc: WASTE OIL
Compartment Cap: 220
Heating: 1
Date Added: 10/10/1999 10:58:52
Date Last Updated: 05/04/2002 07:43:30

Name: REAMN MEDICAL
Address: 8235 220TH ST W
City,State,Zip: LAKEVILLE, MN 55044
AI ID: 100937
Tank Site ID: TS0001038
Item ID: 100937-EQUI0000000004
SI Type: Aboveground Storage Tank
Si Design: 2
Substance: Hydraulic Fluid
Compartment Number: 1
Wall Type: Single
Overfill Prevention System: AST None
Install Date: 1989-01-01 00:00:00
Status Change Date: 2013-01-07 00:00:00
Material: Carbon steel
Tank Status: Removed
Capacity Gallon: 400
Owner Name: Rexam Converting Inc
Owner Address: 40 Rexam Inc.
Owner City: Charlotte
Owner State: NC
Owner Zip: 28209
Tanks URL: https://webapp.pca.state.mn.us/tank-leak/sites/TS/TS0001038

Name: REAMN MEDICAL
Address: 8235 220TH ST W
City,State,Zip: LAKEVILLE, MN 55044
AI ID: 100937
Tank Site ID: TS0001038
Item ID: 100937-EQUI0000000005
SI Type: Aboveground Storage Tank
Si Design: 1
Substance: Other
Compartment Number: 1
Wall Type: Single
Overfill Prevention System: AST None
Install Date: 1995-01-01 00:00:00
Status Change Date: 2013-01-07 00:00:00
Material: Plastic (PVC, Flexible Plastic, etc.)
Tank Status: Removed
Capacity Gallon: 1000
Owner Name: Rexam Converting Inc
Owner Address: 40 Rexam Inc.
Owner City: Charlotte
Owner State: NC
Owner Zip: 28209
Tanks URL: https://webapp.pca.state.mn.us/tank-leak/sites/TS/TS0001038

Name: REAMN MEDICAL
Address: 8235 220TH ST W

CP FLEXIBLE PACKAGING - LAKEVILLE (Continued) **1000352232**

City,State,Zip:	LAKEVILLE, MN 55044
AI ID:	100937
Tank Site ID:	TS0001038
Item ID:	100937-EQUI0000000006
SI Type:	Aboveground Storage Tank
Si Design:	4
Substance:	Used Oil
Compartment Number:	1
Wall Type:	Double
Overfill Prevention System:	AST None
Install Date:	1992-01-01 00:00:00
Status Change Date:	1995-09-05 00:00:00
Material:	Carbon steel
Tank Status:	Active
Capacity Gallon:	220
Owner Name:	Rexam Converting Inc
Owner Address:	40 Rexam Inc.
Owner City:	Charlotte
Owner State:	NC
Owner Zip:	28209
Tanks URL:	https://webapp.pca.state.mn.us/tank-leak/sites/TS/TS0001038

SRS:

Name:	STAR TEX CORPORATION
Address:	8235 220TH ST W
City,State,Zip:	LAKEVILLE, MN 55044
Facility ID:	LS0003361
Item ID:	100937-AREA0000000004
AI ID:	100937
AI Name:	Reamn Medical
Facility Type:	LEAK
Project Manager:	Greg Ruff (no longer at MPCA)
Latitude:	44.63137372000
Longitude:	-93.23259695000
Coord Collection Method:	Address Matching House Number
WIMN:	https://webapp.pca.state.mn.us/wimn/site/100937
Leak Discovered:	10/09/1990
Leak Reported:	10/10/1990
Site Closed:	02/22/1995
Acreage:	0.00000000
HRS Score:	0
Activity ID:	SIW19900001
Act Desc:	Leak Site Investigation
Status:	Closed

SPILLS:

Name:	REXAM FLEXIBLE PACKAGING
Address:	8235 220TH ST W
City,State,Zip:	LAKEVILLE, MN 55044
Program ID:	181787
Preferred ID:	24245
Incident ID:	24245
Incident Date:	08/22/1996
Program:	Emergency Response
Incident Types:	Leaking Tank
Lead Investigator:	Kevin Faus

CP FLEXIBLE PACKAGING - LAKEVILLE (Continued) **1000352232**

Incident Status:	Closed or Completed
Closure Type:	No Action Necessary
Source name:	REXAM FLEXIBLE PACKAGING
Source Address:	8235 220th St W
Source City:	Lakeville
Source State:	MN
Source ZIP:	55044
Substance:	100 gallons Motor Oil

Action:

Program ID:	181787
Spill Action ID:	46052
Spill Action Code:	3
Tmsp Added:	08/23/1996 14:10:20
Tmsp Last Update:	05/04/2002 07:15:17
Staff ID Last Update:	TANKS

Affected Area:

Program ID:	181787
Spill Inc Affected ID:	55144
Spill Inc Affected Code:	7
Tmsp Added:	08/23/1996 14:10:20
Tmsp Last Updated:	05/04/2002 07:15:17
Staff ID Last Update:	TANKS

Product:

Program ID:	181787
Spill Incident Accuracy ID:	75786
Spill Product Code:	18
Spill Qty Units:	5
Spill Incident Accuracy:	1
Spill Released Qty:	100
Tmsp Added:	08/23/1996 14:10:20
Tmsp Last Update:	05/04/2002 07:15:17
Staff ID Last Update:	TANKS

Facility Information:

Program ID:	181787
Spill Date:	08/22/1996

MN AIRS:

Name:	GENPAK LLC - LAKEVILLE
Address:	8235 220TH ST W
City,State,Zip:	LAKEVILLE, MN 55044
Facility ID:	03700333
File Number:	4211
Mail Address:	8235 220th St W
Mail City,St,Zip:	Lakeville, MN 55044
Contact Name:	Gary Hangsleben
Contact Phone:	(952) 881-8673
Latitude:	44.633099999999999
Longitude:	-93.232200000000006
NAICS:	326113
Permip Program Type:	R
Emissions Year:	2015

CP FLEXIBLE PACKAGING - LAKEVILLE (Continued) **1000352232**

Industry Type:	Manufacturing
Pollutant:	Nitrogen Oxides
Emissions (lb):	2386.29
Emissions (tons):	1.19
Name:	GENPAK LLC - LAKEVILLE
Address:	8235 220TH ST W
City,State,Zip:	LAKEVILLE, MN 55044
Facility ID:	03700333
File Number:	4211
Mail Address:	8235 220th St W
Mail City,St,Zip:	Lakeville, MN 55044
Contact Name:	Gary Hangsleben
Contact Phone:	(952) 881-8673
Latitude:	44.633099999999999
Longitude:	-93.232200000000006
NAICS:	326113
Permip Program Type:	R
Emissions Year:	2015
Industry Type:	Manufacturing
Pollutant:	PM Primary
Emissions (lb):	1706.7
Emissions (tons):	0.85
Name:	GENPAK LLC - LAKEVILLE
Address:	8235 220TH ST W
City,State,Zip:	LAKEVILLE, MN 55044
Facility ID:	03700333
Latitude:	44.633099999999999
Longitude:	-93.232200000000006
NAICS:	326113
Emissions Year:	2016
Industry Type:	Manufacturing
Pollutant:	PM Primary
Emissions (lb):	1170.96
Emissions (tons):	0.59
Name:	GENPAK LLC - LAKEVILLE
Address:	8235 220TH ST W
City,State,Zip:	LAKEVILLE, MN 55044
Facility ID:	03700333
Latitude:	44.633099999999999
Longitude:	-93.232200000000006
NAICS:	326113
Emissions Year:	2016
Industry Type:	Manufacturing
Pollutant:	PM10 Primary
Emissions (lb):	1170.96
Emissions (tons):	0.59
Name:	GENPAK LLC - LAKEVILLE
Address:	8235 220TH ST W
City,State,Zip:	LAKEVILLE, MN 55044
Facility ID:	03700333
Latitude:	44.633099999999999
Longitude:	-93.232200000000006
NAICS:	326113

CP FLEXIBLE PACKAGING - LAKEVILLE (Continued) **1000352232**

Emissions Year:	2016
Industry Type:	Manufacturing
Pollutant:	Sulfur Dioxide
Emissions (lb):	13.76
Emissions (tons):	0.01
Name:	GENPAK LLC - LAKEVILLE
Address:	8235 220TH ST W
City,State,Zip:	LAKEVILLE, MN 55044
Facility ID:	03700333
File Number:	4211
Mail Address:	8235 220th St W
Mail City,St,Zip:	Lakeville, MN 55044
Contact Name:	Mr. Gary Hangsleben
Contact Phone:	(952) 881-8673
Contact Fax:	(952) 881-9617
Latitude:	44.633099999999999
Longitude:	-93.232200000000006
SIC Code:	3081
NAICS:	326113
Permip Program Type:	Limits to Avoid Pt 70/Limits to Avoid NSR
Action ID:	4
Effective Start:	12/07/2011
Emissions Year:	2014
Industry Type:	Manufacturing
Pollutant:	Acenaphthene
Emissions (lb):	0
Emissions (tons):	0
Name:	GENPAK LLC - LAKEVILLE
Address:	8235 220TH ST W
City,State,Zip:	LAKEVILLE, MN 55044
Facility ID:	03700333
File Number:	4211
Mail Address:	8235 220th St W
Mail City,St,Zip:	Lakeville, MN 55044
Contact Name:	Mr. Gary Hangsleben
Contact Phone:	(952) 881-8673
Contact Fax:	(952) 881-9617
Latitude:	44.633099999999999
Longitude:	-93.232200000000006
SIC Code:	3081
NAICS:	326113
Permip Program Type:	Limits to Avoid Pt 70/Limits to Avoid NSR
Action ID:	4
Effective Start:	12/07/2011
Emissions Year:	2014
Industry Type:	Manufacturing
Pollutant:	Acenaphthylene
Emissions (lb):	0
Emissions (tons):	0
Name:	GENPAK LLC - LAKEVILLE
Address:	8235 220TH ST W
City,State,Zip:	LAKEVILLE, MN 55044
Facility ID:	03700333
File Number:	4211

CP FLEXIBLE PACKAGING - LAKEVILLE (Continued) **1000352232**

Mail Address:	8235 220th St W
Mail City,St,Zip:	Lakeville, MN 55044
Contact Name:	Mr. Gary Hangsleben
Contact Phone:	(952) 881-8673
Contact Fax:	(952) 881-9617
Latitude:	44.633099999999999
Longitude:	-93.232200000000006
SIC Code:	3081
NAICS:	326113
Permip Program Type:	Limits to Avoid Pt 70/Limits to Avoid NSR
Action ID:	4
Effective Start:	12/07/2011
Emissions Year:	2014
Industry Type:	Manufacturing
Pollutant:	Acetaldehyde
Emissions (lb):	0.28
Emissions (tons):	0

Name:	GENPAK LLC - LAKEVILLE
Address:	8235 220TH ST W
City,State,Zip:	LAKEVILLE, MN 55044
Facility ID:	03700333
File Number:	4211
Mail Address:	8235 220th St W
Mail City,St,Zip:	Lakeville, MN 55044
Contact Name:	Mr. Gary Hangsleben
Contact Phone:	(952) 881-8673
Contact Fax:	(952) 881-9617
Latitude:	44.633099999999999
Longitude:	-93.232200000000006
SIC Code:	3081
NAICS:	326113
Permip Program Type:	Limits to Avoid Pt 70/Limits to Avoid NSR
Action ID:	4
Effective Start:	12/07/2011
Emissions Year:	2014
Industry Type:	Manufacturing
Pollutant:	Acrolein
Emissions (lb):	0.19
Emissions (tons):	0

Name:	GENPAK LLC - LAKEVILLE
Address:	8235 220TH ST W
City,State,Zip:	LAKEVILLE, MN 55044
Facility ID:	03700333
File Number:	4211
Mail Address:	8235 220th St W
Mail City,St,Zip:	Lakeville, MN 55044
Contact Name:	Mr. Gary Hangsleben
Contact Phone:	(952) 881-8673
Contact Fax:	(952) 881-9617
Latitude:	44.633099999999999
Longitude:	-93.232200000000006
SIC Code:	3081
NAICS:	326113
Permip Program Type:	Limits to Avoid Pt 70/Limits to Avoid NSR
Action ID:	4

CP FLEXIBLE PACKAGING - LAKEVILLE (Continued) **1000352232**

Effective Start:	12/07/2011
Emissions Year:	2014
Industry Type:	Manufacturing
Pollutant:	Acrylic Acid
Emissions (lb):	0.19
Emissions (tons):	0
Name:	GENPAK LLC - LAKEVILLE
Address:	8235 220TH ST W
City,State,Zip:	LAKEVILLE, MN 55044
Facility ID:	03700333
File Number:	4211
Mail Address:	8235 220th St W
Mail City,St,Zip:	Lakeville, MN 55044
Contact Name:	Mr. Gary Hangsleben
Contact Phone:	(952) 881-8673
Contact Fax:	(952) 881-9617
Latitude:	44.633099999999999
Longitude:	-93.232200000000006
SIC Code:	3081
NAICS:	326113
Permip Program Type:	Limits to Avoid Pt 70/Limits to Avoid NSR
Action ID:	4
Effective Start:	12/07/2011
Emissions Year:	2014
Industry Type:	Manufacturing
Pollutant:	Anthracene
Emissions (lb):	0
Emissions (tons):	0
Name:	GENPAK LLC - LAKEVILLE
Address:	8235 220TH ST W
City,State,Zip:	LAKEVILLE, MN 55044
Facility ID:	03700333
File Number:	4211
Mail Address:	8235 220th St W
Mail City,St,Zip:	Lakeville, MN 55044
Contact Name:	Mr. Gary Hangsleben
Contact Phone:	(952) 881-8673
Contact Fax:	(952) 881-9617
Latitude:	44.633099999999999
Longitude:	-93.232200000000006
SIC Code:	3081
NAICS:	326113
Permip Program Type:	Limits to Avoid Pt 70/Limits to Avoid NSR
Action ID:	4
Effective Start:	12/07/2011
Emissions Year:	2014
Industry Type:	Manufacturing
Pollutant:	Arsenic
Emissions (lb):	0.01
Emissions (tons):	0
Name:	GENPAK LLC - LAKEVILLE
Address:	8235 220TH ST W
City,State,Zip:	LAKEVILLE, MN 55044
Facility ID:	03700333

CP FLEXIBLE PACKAGING - LAKEVILLE (Continued) **1000352232**

File Number:	4211
Mail Address:	8235 220th St W
Mail City,St,Zip:	Lakeville, MN 55044
Contact Name:	Mr. Gary Hangsleben
Contact Phone:	(952) 881-8673
Contact Fax:	(952) 881-9617
Latitude:	44.633099999999999
Longitude:	-93.232200000000006
SIC Code:	3081
NAICS:	326113
Permip Program Type:	Limits to Avoid Pt 70/Limits to Avoid NSR
Action ID:	4
Effective Start:	12/07/2011
Emissions Year:	2014
Industry Type:	Manufacturing
Pollutant:	Benz(A)Anthracene
Emissions (lb):	0
Emissions (tons):	0

Name:	GENPAK LLC - LAKEVILLE
Address:	8235 220TH ST W
City,State,Zip:	LAKEVILLE, MN 55044
Facility ID:	03700333
File Number:	4211
Mail Address:	8235 220th St W
Mail City,St,Zip:	Lakeville, MN 55044
Contact Name:	Mr. Gary Hangsleben
Contact Phone:	(952) 881-8673
Contact Fax:	(952) 881-9617
Latitude:	44.633099999999999
Longitude:	-93.232200000000006
SIC Code:	3081
NAICS:	326113
Permip Program Type:	Limits to Avoid Pt 70/Limits to Avoid NSR
Action ID:	4
Effective Start:	12/07/2011
Emissions Year:	2014
Industry Type:	Manufacturing
Pollutant:	Benzo(G,H,I)Perylene
Emissions (lb):	0
Emissions (tons):	0

Name:	GENPAK LLC - LAKEVILLE
Address:	8235 220TH ST W
City,State,Zip:	LAKEVILLE, MN 55044
Facility ID:	03700333
File Number:	4211
Mail Address:	8235 220th St W
Mail City,St,Zip:	Lakeville, MN 55044
Contact Name:	Mr. Gary Hangsleben
Contact Phone:	(952) 881-8673
Contact Fax:	(952) 881-9617
Latitude:	44.633099999999999
Longitude:	-93.232200000000006
SIC Code:	3081
NAICS:	326113
Permip Program Type:	Limits to Avoid Pt 70/Limits to Avoid NSR

CP FLEXIBLE PACKAGING - LAKEVILLE (Continued) **1000352232**

Action ID:	4
Effective Start:	12/07/2011
Emissions Year:	2014
Industry Type:	Manufacturing
Pollutant:	Benzene
Emissions (lb):	0.06
Emissions (tons):	0
Name:	GENPAK LLC - LAKEVILLE
Address:	8235 220TH ST W
City,State,Zip:	LAKEVILLE, MN 55044
Facility ID:	03700333
File Number:	4211
Mail Address:	8235 220th St W
Mail City,St,Zip:	Lakeville, MN 55044
Contact Name:	Mr. Gary Hangsleben
Contact Phone:	(952) 881-8673
Contact Fax:	(952) 881-9617
Latitude:	44.633099999999999
Longitude:	-93.232200000000006
SIC Code:	3081
NAICS:	326113
Permip Program Type:	Limits to Avoid Pt 70/Limits to Avoid NSR
Action ID:	4
Effective Start:	12/07/2011
Emissions Year:	2014
Industry Type:	Manufacturing
Pollutant:	Benzo(A)Pyrene
Emissions (lb):	0
Emissions (tons):	0
Name:	GENPAK LLC - LAKEVILLE
Address:	8235 220TH ST W
City,State,Zip:	LAKEVILLE, MN 55044
Facility ID:	03700333
File Number:	4211
Mail Address:	8235 220th St W
Mail City,St,Zip:	Lakeville, MN 55044
Contact Name:	Mr. Gary Hangsleben
Contact Phone:	(952) 881-8673
Contact Fax:	(952) 881-9617
Latitude:	44.633099999999999
Longitude:	-93.232200000000006
SIC Code:	3081
NAICS:	326113
Permip Program Type:	Limits to Avoid Pt 70/Limits to Avoid NSR
Action ID:	4
Effective Start:	12/07/2011
Emissions Year:	2014
Industry Type:	Manufacturing
Pollutant:	Benzo(B)Fluoranthene
Emissions (lb):	0
Emissions (tons):	0
Name:	GENPAK LLC - LAKEVILLE
Address:	8235 220TH ST W
City,State,Zip:	LAKEVILLE, MN 55044

CP FLEXIBLE PACKAGING - LAKEVILLE (Continued) **1000352232**

Facility ID:	03700333
File Number:	4211
Mail Address:	8235 220th St W
Mail City,St,Zip:	Lakeville, MN 55044
Contact Name:	Mr. Gary Hangsleben
Contact Phone:	(952) 881-8673
Contact Fax:	(952) 881-9617
Latitude:	44.633099999999999
Longitude:	-93.232200000000006
SIC Code:	3081
NAICS:	326113
Permip Program Type:	Limits to Avoid Pt 70/Limits to Avoid NSR
Action ID:	4
Effective Start:	12/07/2011
Emissions Year:	2014
Industry Type:	Manufacturing
Pollutant:	Benzo(K)Fluoranthene
Emissions (lb):	0
Emissions (tons):	0

Name:	GENPAK LLC - LAKEVILLE
Address:	8235 220TH ST W
City,State,Zip:	LAKEVILLE, MN 55044
Facility ID:	03700333
File Number:	4211
Mail Address:	8235 220th St W
Mail City,St,Zip:	Lakeville, MN 55044
Contact Name:	Mr. Gary Hangsleben
Contact Phone:	(952) 881-8673
Contact Fax:	(952) 881-9617
Latitude:	44.633099999999999
Longitude:	-93.232200000000006
SIC Code:	3081
NAICS:	326113
Permip Program Type:	Limits to Avoid Pt 70/Limits to Avoid NSR
Action ID:	4
Effective Start:	12/07/2011
Emissions Year:	2014
Industry Type:	Manufacturing
Pollutant:	Beryllium
Emissions (lb):	0
Emissions (tons):	0

Name:	GENPAK LLC - LAKEVILLE
Address:	8235 220TH ST W
City,State,Zip:	LAKEVILLE, MN 55044
Facility ID:	03700333
File Number:	4211
Mail Address:	8235 220th St W
Mail City,St,Zip:	Lakeville, MN 55044
Contact Name:	Mr. Gary Hangsleben
Contact Phone:	(952) 881-8673
Contact Fax:	(952) 881-9617
Latitude:	44.633099999999999
Longitude:	-93.232200000000006
SIC Code:	3081
NAICS:	326113

CP FLEXIBLE PACKAGING - LAKEVILLE (Continued) **1000352232**

Permip Program Type:	Limits to Avoid Pt 70/Limits to Avoid NSR
Action ID:	4
Effective Start:	12/07/2011
Emissions Year:	2014
Industry Type:	Manufacturing
Pollutant:	Cadmium
Emissions (lb):	0.04
Emissions (tons):	0
Name:	GENPAK LLC - LAKEVILLE
Address:	8235 220TH ST W
City,State,Zip:	LAKEVILLE, MN 55044
Facility ID:	03700333
File Number:	4211
Mail Address:	8235 220th St W
Mail City,St,Zip:	Lakeville, MN 55044
Contact Name:	Mr. Gary Hangsleben
Contact Phone:	(952) 881-8673
Contact Fax:	(952) 881-9617
Latitude:	44.633099999999999
Longitude:	-93.232200000000006
SIC Code:	3081
NAICS:	326113
Permip Program Type:	Limits to Avoid Pt 70/Limits to Avoid NSR
Action ID:	4
Effective Start:	12/07/2011
Emissions Year:	2014
Industry Type:	Manufacturing
Pollutant:	Chromium (III)
Emissions (lb):	0.05
Emissions (tons):	0
Name:	GENPAK LLC - LAKEVILLE
Address:	8235 220TH ST W
City,State,Zip:	LAKEVILLE, MN 55044
Facility ID:	03700333
File Number:	4211
Mail Address:	8235 220th St W
Mail City,St,Zip:	Lakeville, MN 55044
Contact Name:	Mr. Gary Hangsleben
Contact Phone:	(952) 881-8673
Contact Fax:	(952) 881-9617
Latitude:	44.633099999999999
Longitude:	-93.232200000000006
SIC Code:	3081
NAICS:	326113
Permip Program Type:	Limits to Avoid Pt 70/Limits to Avoid NSR
Action ID:	4
Effective Start:	12/07/2011
Emissions Year:	2014
Industry Type:	Manufacturing
Pollutant:	Chromium (VI)
Emissions (lb):	0
Emissions (tons):	0
Name:	GENPAK LLC - LAKEVILLE
Address:	8235 220TH ST W

CP FLEXIBLE PACKAGING - LAKEVILLE (Continued) **1000352232**

City,State,Zip:	LAKEVILLE, MN 55044
Facility ID:	03700333
File Number:	4211
Mail Address:	8235 220th St W
Mail City,St,Zip:	Lakeville, MN 55044
Contact Name:	Mr. Gary Hangsleben
Contact Phone:	(952) 881-8673
Contact Fax:	(952) 881-9617
Latitude:	44.633099999999999
Longitude:	-93.232200000000006
SIC Code:	3081
NAICS:	326113
Permip Program Type:	Limits to Avoid Pt 70/Limits to Avoid NSR
Action ID:	4
Effective Start:	12/07/2011
Emissions Year:	2014
Industry Type:	Manufacturing
Pollutant:	Chrysene
Emissions (lb):	0
Emissions (tons):	0

Name:	GENPAK LLC - LAKEVILLE
Address:	8235 220TH ST W
City,State,Zip:	LAKEVILLE, MN 55044
Facility ID:	03700333
File Number:	4211
Mail Address:	8235 220th St W
Mail City,St,Zip:	Lakeville, MN 55044
Contact Name:	Mr. Gary Hangsleben
Contact Phone:	(952) 881-8673
Contact Fax:	(952) 881-9617
Latitude:	44.633099999999999
Longitude:	-93.232200000000006
SIC Code:	3081
NAICS:	326113
Permip Program Type:	Limits to Avoid Pt 70/Limits to Avoid NSR
Action ID:	4
Effective Start:	12/07/2011
Emissions Year:	2014
Industry Type:	Manufacturing
Pollutant:	Cobalt
Emissions (lb):	0
Emissions (tons):	0

Name:	GENPAK LLC - LAKEVILLE
Address:	8235 220TH ST W
City,State,Zip:	LAKEVILLE, MN 55044
Facility ID:	03700333
File Number:	4211
Mail Address:	8235 220th St W
Mail City,St,Zip:	Lakeville, MN 55044
Contact Name:	Mr. Gary Hangsleben
Contact Phone:	(952) 881-8673
Contact Fax:	(952) 881-9617
Latitude:	44.633099999999999
Longitude:	-93.232200000000006
SIC Code:	3081

CP FLEXIBLE PACKAGING - LAKEVILLE (Continued) **1000352232**

NAICS:	326113
Permip Program Type:	Limits to Avoid Pt 70/Limits to Avoid NSR
Action ID:	4
Effective Start:	12/07/2011
Emissions Year:	2014
Industry Type:	Manufacturing
Pollutant:	Copper
Emissions (lb):	0.03
Emissions (tons):	0

Name:	GENPAK LLC - LAKEVILLE
Address:	8235 220TH ST W
City,State,Zip:	LAKEVILLE, MN 55044
Facility ID:	03700333
File Number:	4211
Mail Address:	8235 220th St W
Mail City,St,Zip:	Lakeville, MN 55044
Contact Name:	Mr. Gary Hangsleben
Contact Phone:	(952) 881-8673
Contact Fax:	(952) 881-9617
Latitude:	44.633099999999999
Longitude:	-93.232200000000006
SIC Code:	3081
NAICS:	326113
Permip Program Type:	Limits to Avoid Pt 70/Limits to Avoid NSR
Action ID:	4
Effective Start:	12/07/2011
Emissions Year:	2014
Industry Type:	Manufacturing
Pollutant:	Dibenzo(A,H)Anthracene
Emissions (lb):	0
Emissions (tons):	0

Name:	GENPAK LLC - LAKEVILLE
Address:	8235 220TH ST W
City,State,Zip:	LAKEVILLE, MN 55044
Facility ID:	03700333
File Number:	4211
Mail Address:	8235 220th St W
Mail City,St,Zip:	Lakeville, MN 55044
Contact Name:	Mr. Gary Hangsleben
Contact Phone:	(952) 881-8673
Contact Fax:	(952) 881-9617
Latitude:	44.633099999999999
Longitude:	-93.232200000000006
SIC Code:	3081
NAICS:	326113
Permip Program Type:	Limits to Avoid Pt 70/Limits to Avoid NSR
Action ID:	4
Effective Start:	12/07/2011
Emissions Year:	2014
Industry Type:	Manufacturing
Pollutant:	Dichlorobenzenes
Emissions (lb):	0.04
Emissions (tons):	0

Name:	GENPAK LLC - LAKEVILLE

CP FLEXIBLE PACKAGING - LAKEVILLE (Continued) **1000352232**

Address:	8235 220TH ST W
City,State,Zip:	LAKEVILLE, MN 55044
Facility ID:	03700333
File Number:	4211
Mail Address:	8235 220th St W
Mail City,St,Zip:	Lakeville, MN 55044
Contact Name:	Mr. Gary Hangsleben
Contact Phone:	(952) 881-8673
Contact Fax:	(952) 881-9617
Latitude:	44.633099999999999
Longitude:	-93.232200000000006
SIC Code:	3081
NAICS:	326113
Permip Program Type:	Limits to Avoid Pt 70/Limits to Avoid NSR
Action ID:	4
Effective Start:	12/07/2011
Emissions Year:	2014
Industry Type:	Manufacturing
Pollutant:	Dimethylbenz(A)Anthracene
Emissions (lb):	0
Emissions (tons):	0

Name:	GENPAK LLC - LAKEVILLE
Address:	8235 220TH ST W
City,State,Zip:	LAKEVILLE, MN 55044
Facility ID:	03700333
File Number:	4211
Mail Address:	8235 220th St W
Mail City,St,Zip:	Lakeville, MN 55044
Contact Name:	Mr. Gary Hangsleben
Contact Phone:	(952) 881-8673
Contact Fax:	(952) 881-9617
Latitude:	44.633099999999999
Longitude:	-93.232200000000006
SIC Code:	3081
NAICS:	326113
Permip Program Type:	Limits to Avoid Pt 70/Limits to Avoid NSR
Action ID:	4
Effective Start:	12/07/2011
Emissions Year:	2014
Industry Type:	Manufacturing
Pollutant:	Ethylene Glycol
Emissions (lb):	27.2
Emissions (tons):	0.01

Name:	GENPAK LLC - LAKEVILLE
Address:	8235 220TH ST W
City,State,Zip:	LAKEVILLE, MN 55044
Facility ID:	03700333
File Number:	4211
Mail Address:	8235 220th St W
Mail City,St,Zip:	Lakeville, MN 55044
Contact Name:	Mr. Gary Hangsleben
Contact Phone:	(952) 881-8673
Contact Fax:	(952) 881-9617
Latitude:	44.633099999999999
Longitude:	-93.232200000000006

CP FLEXIBLE PACKAGING - LAKEVILLE (Continued) **1000352232**

SIC Code:	3081
NAICS:	326113
Permip Program Type:	Limits to Avoid Pt 70/Limits to Avoid NSR
Action ID:	4
Effective Start:	12/07/2011
Emissions Year:	2014
Industry Type:	Manufacturing
Pollutant:	Fluoranthene
Emissions (lb):	0
Emissions (tons):	0
Name:	GENPAK LLC - LAKEVILLE
Address:	8235 220TH ST W
City,State,Zip:	LAKEVILLE, MN 55044
Facility ID:	03700333
File Number:	4211
Mail Address:	8235 220th St W
Mail City,St,Zip:	Lakeville, MN 55044
Contact Name:	Mr. Gary Hangsleben
Contact Phone:	(952) 881-8673
Contact Fax:	(952) 881-9617
Latitude:	44.633099999999999
Longitude:	-93.232200000000006
SIC Code:	3081
NAICS:	326113
Permip Program Type:	Limits to Avoid Pt 70/Limits to Avoid NSR
Action ID:	4
Effective Start:	12/07/2011
Emissions Year:	2014
Industry Type:	Manufacturing
Pollutant:	Fluorene
Emissions (lb):	0
Emissions (tons):	0
Name:	GENPAK LLC - LAKEVILLE
Address:	8235 220TH ST W
City,State,Zip:	LAKEVILLE, MN 55044
Facility ID:	03700333
File Number:	4211
Mail Address:	8235 220th St W
Mail City,St,Zip:	Lakeville, MN 55044
Contact Name:	Mr. Gary Hangsleben
Contact Phone:	(952) 881-8673
Contact Fax:	(952) 881-9617
Latitude:	44.633099999999999
Longitude:	-93.232200000000006
SIC Code:	3081
NAICS:	326113
Permip Program Type:	Limits to Avoid Pt 70/Limits to Avoid NSR
Action ID:	4
Effective Start:	12/07/2011
Emissions Year:	2014
Industry Type:	Manufacturing
Pollutant:	Formaldehyde
Emissions (lb):	2.7
Emissions (tons):	0

CP FLEXIBLE PACKAGING - LAKEVILLE (Continued) **1000352232**

Name:	GENPAK LLC - LAKEVILLE
Address:	8235 220TH ST W
City,State,Zip:	LAKEVILLE, MN 55044
Facility ID:	03700333
File Number:	4211
Mail Address:	8235 220th St W
Mail City,St,Zip:	Lakeville, MN 55044
Contact Name:	Mr. Gary Hangsleben
Contact Phone:	(952) 881-8673
Contact Fax:	(952) 881-9617
Latitude:	44.633099999999999
Longitude:	-93.232200000000006
SIC Code:	3081
NAICS:	326113
Permip Program Type:	Limits to Avoid Pt 70/Limits to Avoid NSR
Action ID:	4
Effective Start:	12/07/2011
Emissions Year:	2014
Industry Type:	Manufacturing
Pollutant:	Glycol Ethers
Emissions (lb):	83.2
Emissions (tons):	0.04

Name:	GENPAK LLC - LAKEVILLE
Address:	8235 220TH ST W
City,State,Zip:	LAKEVILLE, MN 55044
Facility ID:	03700333
File Number:	4211
Mail Address:	8235 220th St W
Mail City,St,Zip:	Lakeville, MN 55044
Contact Name:	Mr. Gary Hangsleben
Contact Phone:	(952) 881-8673
Contact Fax:	(952) 881-9617
Latitude:	44.633099999999999
Longitude:	-93.232200000000006
SIC Code:	3081
NAICS:	326113
Permip Program Type:	Limits to Avoid Pt 70/Limits to Avoid NSR
Action ID:	4
Effective Start:	12/07/2011
Emissions Year:	2014
Industry Type:	Manufacturing
Pollutant:	N-Hexane
Emissions (lb):	55.71
Emissions (tons):	0.03

Name:	GENPAK LLC - LAKEVILLE
Address:	8235 220TH ST W
City,State,Zip:	LAKEVILLE, MN 55044
Facility ID:	03700333
File Number:	4211
Mail Address:	8235 220th St W
Mail City,St,Zip:	Lakeville, MN 55044
Contact Name:	Mr. Gary Hangsleben
Contact Phone:	(952) 881-8673
Contact Fax:	(952) 881-9617
Latitude:	44.633099999999999

CP FLEXIBLE PACKAGING - LAKEVILLE (Continued) **1000352232**

Longitude:	-93.232200000000006
SIC Code:	3081
NAICS:	326113
Permip Program Type:	Limits to Avoid Pt 70/Limits to Avoid NSR
Action ID:	4
Effective Start:	12/07/2011
Emissions Year:	2014
Industry Type:	Manufacturing
Pollutant:	Indeno(1,2,3-C,D)Pyrene
Emissions (lb):	0
Emissions (tons):	0

Name:	GENPAK LLC - LAKEVILLE
Address:	8235 220TH ST W
City,State,Zip:	LAKEVILLE, MN 55044
Facility ID:	03700333
File Number:	4211
Mail Address:	8235 220th St W
Mail City,St,Zip:	Lakeville, MN 55044
Contact Name:	Mr. Gary Hangsleben
Contact Phone:	(952) 881-8673
Contact Fax:	(952) 881-9617
Latitude:	44.633099999999999
Longitude:	-93.232200000000006
SIC Code:	3081
NAICS:	326113
Permip Program Type:	Limits to Avoid Pt 70/Limits to Avoid NSR
Action ID:	4
Effective Start:	12/07/2011
Emissions Year:	2014
Industry Type:	Manufacturing
Pollutant:	Manganese
Emissions (lb):	0.01
Emissions (tons):	0

Name:	GENPAK LLC - LAKEVILLE
Address:	8235 220TH ST W
City,State,Zip:	LAKEVILLE, MN 55044
Facility ID:	03700333
File Number:	4211
Mail Address:	8235 220th St W
Mail City,St,Zip:	Lakeville, MN 55044
Contact Name:	Mr. Gary Hangsleben
Contact Phone:	(952) 881-8673
Contact Fax:	(952) 881-9617
Latitude:	44.633099999999999
Longitude:	-93.232200000000006
SIC Code:	3081
NAICS:	326113
Permip Program Type:	Limits to Avoid Pt 70/Limits to Avoid NSR
Action ID:	4
Effective Start:	12/07/2011
Emissions Year:	2014
Industry Type:	Manufacturing
Pollutant:	Mercury
Emissions (lb):	0
Emissions (tons):	0

CP FLEXIBLE PACKAGING - LAKEVILLE (Continued) **1000352232**

Name:	GENPAK LLC - LAKEVILLE
Address:	8235 220TH ST W
City,State,Zip:	LAKEVILLE, MN 55044
Facility ID:	03700333
File Number:	4211
Mail Address:	8235 220th St W
Mail City,St,Zip:	Lakeville, MN 55044
Contact Name:	Mr. Gary Hangsleben
Contact Phone:	(952) 881-8673
Contact Fax:	(952) 881-9617
Latitude:	44.633099999999999
Longitude:	-93.232200000000006
SIC Code:	3081
NAICS:	326113
Permip Program Type:	Limits to Avoid Pt 70/Limits to Avoid NSR
Action ID:	4
Effective Start:	12/07/2011
Emissions Year:	2014
Industry Type:	Manufacturing
Pollutant:	4,4-Methylenediphenyl Diisocyanate
Emissions (lb):	0.17
Emissions (tons):	0

Name:	GENPAK LLC - LAKEVILLE
Address:	8235 220TH ST W
City,State,Zip:	LAKEVILLE, MN 55044
Facility ID:	03700333
File Number:	4211
Mail Address:	8235 220th St W
Mail City,St,Zip:	Lakeville, MN 55044
Contact Name:	Mr. Gary Hangsleben
Contact Phone:	(952) 881-8673
Contact Fax:	(952) 881-9617
Latitude:	44.633099999999999
Longitude:	-93.232200000000006
SIC Code:	3081
NAICS:	326113
Permip Program Type:	Limits to Avoid Pt 70/Limits to Avoid NSR
Action ID:	4
Effective Start:	12/07/2011
Emissions Year:	2014
Industry Type:	Manufacturing
Pollutant:	3-Methylcholanthrene
Emissions (lb):	0
Emissions (tons):	0

Name:	GENPAK LLC - LAKEVILLE
Address:	8235 220TH ST W
City,State,Zip:	LAKEVILLE, MN 55044
Facility ID:	03700333
File Number:	4211
Mail Address:	8235 220th St W
Mail City,St,Zip:	Lakeville, MN 55044
Contact Name:	Mr. Gary Hangsleben
Contact Phone:	(952) 881-8673
Contact Fax:	(952) 881-9617

CP FLEXIBLE PACKAGING - LAKEVILLE (Continued) **1000352232**

Latitude:	44.633099999999999
Longitude:	-93.232200000000006
SIC Code:	3081
NAICS:	326113
Permip Program Type:	Limits to Avoid Pt 70/Limits to Avoid NSR
Action ID:	4
Effective Start:	12/07/2011
Emissions Year:	2014
Industry Type:	Manufacturing
Pollutant:	2-Methylnaphthalene
Emissions (lb):	0
Emissions (tons):	0

Name:	GENPAK LLC - LAKEVILLE
Address:	8235 220TH ST W
City,State,Zip:	LAKEVILLE, MN 55044
Facility ID:	03700333
File Number:	4211
Mail Address:	8235 220th St W
Mail City,St,Zip:	Lakeville, MN 55044
Contact Name:	Mr. Gary Hangsleben
Contact Phone:	(952) 881-8673
Contact Fax:	(952) 881-9617
Latitude:	44.633099999999999
Longitude:	-93.232200000000006
SIC Code:	3081
NAICS:	326113
Permip Program Type:	Limits to Avoid Pt 70/Limits to Avoid NSR
Action ID:	4
Effective Start:	12/07/2011
Emissions Year:	2014
Industry Type:	Manufacturing
Pollutant:	Naphthalene
Emissions (lb):	0.02
Emissions (tons):	0

Name:	GENPAK LLC - LAKEVILLE
Address:	8235 220TH ST W
City,State,Zip:	LAKEVILLE, MN 55044
Facility ID:	03700333
File Number:	4211
Mail Address:	8235 220th St W
Mail City,St,Zip:	Lakeville, MN 55044
Contact Name:	Mr. Gary Hangsleben
Contact Phone:	(952) 881-8673
Contact Fax:	(952) 881-9617
Latitude:	44.633099999999999
Longitude:	-93.232200000000006
SIC Code:	3081
NAICS:	326113
Permip Program Type:	Limits to Avoid Pt 70/Limits to Avoid NSR
Action ID:	4
Effective Start:	12/07/2011
Emissions Year:	2014
Industry Type:	Manufacturing
Pollutant:	Nickel
Emissions (lb):	0.07

CP FLEXIBLE PACKAGING - LAKEVILLE (Continued) **1000352232**

Emissions (tons):	0
Name:	GENPAK LLC - LAKEVILLE
Address:	8235 220TH ST W
City,State,Zip:	LAKEVILLE, MN 55044
Facility ID:	03700333
File Number:	4211
Mail Address:	8235 220th St W
Mail City,St,Zip:	Lakeville, MN 55044
Contact Name:	Mr. Gary Hangsleben
Contact Phone:	(952) 881-8673
Contact Fax:	(952) 881-9617
Latitude:	44.633099999999999
Longitude:	-93.232200000000006
SIC Code:	3081
NAICS:	326113
Permip Program Type:	Limits to Avoid Pt 70/Limits to Avoid NSR
Action ID:	4
Effective Start:	12/07/2011
Emissions Year:	2014
Industry Type:	Manufacturing
Pollutant:	Phenanthrene
Emissions (lb):	0
Emissions (tons):	0
Name:	GENPAK LLC - LAKEVILLE
Address:	8235 220TH ST W
City,State,Zip:	LAKEVILLE, MN 55044
Facility ID:	03700333
File Number:	4211
Mail Address:	8235 220th St W
Mail City,St,Zip:	Lakeville, MN 55044
Contact Name:	Mr. Gary Hangsleben
Contact Phone:	(952) 881-8673
Contact Fax:	(952) 881-9617
Latitude:	44.633099999999999
Longitude:	-93.232200000000006
SIC Code:	3081
NAICS:	326113
Permip Program Type:	Limits to Avoid Pt 70/Limits to Avoid NSR
Action ID:	4
Effective Start:	12/07/2011
Emissions Year:	2014
Industry Type:	Manufacturing
Pollutant:	Propionaldehyde
Emissions (lb):	0.19
Emissions (tons):	0
Name:	GENPAK LLC - LAKEVILLE
Address:	8235 220TH ST W
City,State,Zip:	LAKEVILLE, MN 55044
Facility ID:	03700333
File Number:	4211
Mail Address:	8235 220th St W
Mail City,St,Zip:	Lakeville, MN 55044
Contact Name:	Mr. Gary Hangsleben
Contact Phone:	(952) 881-8673

CP FLEXIBLE PACKAGING - LAKEVILLE (Continued) **1000352232**

Contact Fax:	(952) 881-9617
Latitude:	44.633099999999999
Longitude:	-93.232200000000006
SIC Code:	3081
NAICS:	326113
Permip Program Type:	Limits to Avoid Pt 70/Limits to Avoid NSR
Action ID:	4
Effective Start:	12/07/2011
Emissions Year:	2014
Industry Type:	Manufacturing
Pollutant:	Pyrene
Emissions (lb):	0
Emissions (tons):	0

Name:	GENPAK LLC - LAKEVILLE
Address:	8235 220TH ST W
City,State,Zip:	LAKEVILLE, MN 55044
Facility ID:	03700333
File Number:	4211
Mail Address:	8235 220th St W
Mail City,St,Zip:	Lakeville, MN 55044
Contact Name:	Mr. Gary Hangsleben
Contact Phone:	(952) 881-8673
Contact Fax:	(952) 881-9617
Latitude:	44.633099999999999
Longitude:	-93.232200000000006
SIC Code:	3081
NAICS:	326113
Permip Program Type:	Limits to Avoid Pt 70/Limits to Avoid NSR
Action ID:	4
Effective Start:	12/07/2011
Emissions Year:	2014
Industry Type:	Manufacturing
Pollutant:	Selenium
Emissions (lb):	0
Emissions (tons):	0

Name:	GENPAK LLC - LAKEVILLE
Address:	8235 220TH ST W
City,State,Zip:	LAKEVILLE, MN 55044
Facility ID:	03700333
File Number:	4211
Mail Address:	8235 220th St W
Mail City,St,Zip:	Lakeville, MN 55044
Contact Name:	Mr. Gary Hangsleben
Contact Phone:	(952) 881-8673
Contact Fax:	(952) 881-9617
Latitude:	44.633099999999999
Longitude:	-93.232200000000006
SIC Code:	3081
NAICS:	326113
Permip Program Type:	Limits to Avoid Pt 70/Limits to Avoid NSR
Action ID:	4
Effective Start:	12/07/2011
Emissions Year:	2014
Industry Type:	Manufacturing
Pollutant:	Toluene

CP FLEXIBLE PACKAGING - LAKEVILLE (Continued) **1000352232**

Emissions (lb):	319.11
Emissions (tons):	0.16
Name:	GENPAK LLC - LAKEVILLE
Address:	8235 220TH ST W
City,State,Zip:	LAKEVILLE, MN 55044
Facility ID:	03700333
File Number:	4211
Mail Address:	8235 220th St W
Mail City,St,Zip:	Lakeville, MN 55044
Contact Name:	Mr. Gary Hangsleben
Contact Phone:	(952) 881-8673
Contact Fax:	(952) 881-9617
Latitude:	44.633099999999999
Longitude:	-93.232200000000006
SIC Code:	3081
NAICS:	326113
Permip Program Type:	Limits to Avoid Pt 70/Limits to Avoid NSR
Action ID:	4
Effective Start:	12/07/2011
Emissions Year:	2014
Industry Type:	Manufacturing
Pollutant:	Vanadium
Emissions (lb):	0.08
Emissions (tons):	0
Name:	GENPAK LLC - LAKEVILLE
Address:	8235 220TH ST W
City,State,Zip:	LAKEVILLE, MN 55044
Facility ID:	03700333
File Number:	4211
Mail Address:	8235 220th St W
Mail City,St,Zip:	Lakeville, MN 55044
Contact Name:	Mr. Gary Hangsleben
Contact Phone:	(952) 881-8673
Contact Fax:	(952) 881-9617
Latitude:	44.633099999999999
Longitude:	-93.232200000000006
SIC Code:	3081
NAICS:	326113
Permip Program Type:	Limits to Avoid Pt 70/Limits to Avoid NSR
Action ID:	4
Effective Start:	12/07/2011
Emissions Year:	2014
Industry Type:	Manufacturing
Pollutant:	Xylenes (Mixed Isomers)
Emissions (lb):	227.8
Emissions (tons):	0.11
Name:	GENPAK LLC - LAKEVILLE
Address:	8235 220TH ST W
City,State,Zip:	LAKEVILLE, MN 55044
Facility ID:	03700333
File Number:	4211
Mail Address:	8235 220th St W
Mail City,St,Zip:	Lakeville, MN 55044
Contact Name:	Mr. Gary Hangsleben

CP FLEXIBLE PACKAGING - LAKEVILLE (Continued) **1000352232**

Contact Phone:	(952) 881-8673
Contact Fax:	(952) 881-9617
Latitude:	44.633099999999999
Longitude:	-93.232200000000006
SIC Code:	3081
NAICS:	326113
Permip Program Type:	Limits to Avoid Pt 70/Limits to Avoid NSR
Action ID:	4
Effective Start:	12/07/2011
Emissions Year:	2014
Industry Type:	Manufacturing
Pollutant:	Zinc
Emissions (lb):	0.97
Emissions (tons):	0

Name:	GENPAK LLC - LAKEVILLE
Address:	8235 220TH ST W
City,State,Zip:	LAKEVILLE, MN 55044
Facility ID:	03700333
File Number:	4211
Mail Address:	8235 220th St W
Mail City,St,Zip:	Lakeville, MN 55044
Contact Name:	Mr. Gary Hangsleben
Contact Phone:	(952) 881-8673
Contact Fax:	(952) 881-9617
Latitude:	44.633099999999999
Longitude:	-93.232200000000006
SIC Code:	3081
NAICS:	326113
Permip Program Type:	Limits to Avoid Pt 70/Limits to Avoid NSR
Action ID:	4
Effective Start:	12/07/2011
Emissions Year:	2014
Industry Type:	Manufacturing
Pollutant:	Nitrogen Oxides
Emissions (lb):	3361.25
Emissions (tons):	1.68

Name:	GENPAK LLC - LAKEVILLE
Address:	8235 220TH ST W
City,State,Zip:	LAKEVILLE, MN 55044
Facility ID:	03700333
File Number:	4211
Mail Address:	8235 220th St W
Mail City,St,Zip:	Lakeville, MN 55044
Contact Name:	Mr. Gary Hangsleben
Contact Phone:	(952) 881-8673
Contact Fax:	(952) 881-9617
Latitude:	44.633099999999999
Longitude:	-93.232200000000006
SIC Code:	3081
NAICS:	326113
Permip Program Type:	Limits to Avoid Pt 70/Limits to Avoid NSR
Action ID:	4
Effective Start:	12/07/2011
Emissions Year:	2014
Industry Type:	Manufacturing

CP FLEXIBLE PACKAGING - LAKEVILLE (Continued) **1000352232**

Pollutant:	PM Primary
Emissions (lb):	4543.13
Emissions (tons):	2.27
Name:	GENPAK LLC - LAKEVILLE
Address:	8235 220TH ST W
City,State,Zip:	LAKEVILLE, MN 55044
Facility ID:	03700333
File Number:	4211
Mail Address:	8235 220th St W
Mail City,St,Zip:	Lakeville, MN 55044
Contact Name:	Mr. Gary Hangsleben
Contact Phone:	(952) 881-8673
Contact Fax:	(952) 881-9617
Latitude:	44.633099999999999
Longitude:	-93.232200000000006
SIC Code:	3081
NAICS:	326113
Permip Program Type:	Limits to Avoid Pt 70/Limits to Avoid NSR
Action ID:	4
Effective Start:	12/07/2011
Emissions Year:	2014
Industry Type:	Manufacturing
Pollutant:	Ammonia
Emissions (lb):	107.57
Emissions (tons):	0.05
Name:	GENPAK LLC - LAKEVILLE
Address:	8235 220TH ST W
City,State,Zip:	LAKEVILLE, MN 55044
Facility ID:	03700333
File Number:	4211
Mail Address:	8235 220th St W
Mail City,St,Zip:	Lakeville, MN 55044
Contact Name:	Gary Hangsleben
Contact Phone:	(952) 881-8673
Latitude:	44.633099999999999
Longitude:	-93.232200000000006
NAICS:	326113
Permip Program Type:	R
Emissions Year:	2015
Industry Type:	Manufacturing
Pollutant:	PM2.5 Primary
Emissions (lb):	996.73
Emissions (tons):	0.5
Name:	GENPAK LLC - LAKEVILLE
Address:	8235 220TH ST W
City,State,Zip:	LAKEVILLE, MN 55044
Facility ID:	03700333
File Number:	4211
Mail Address:	8235 220th St W
Mail City,St,Zip:	Lakeville, MN 55044
Contact Name:	Gary Hangsleben
Contact Phone:	(952) 881-8673
Latitude:	44.633099999999999
Longitude:	-93.232200000000006

CP FLEXIBLE PACKAGING - LAKEVILLE (Continued) **1000352232**

NAICS:	326113
Permip Program Type:	R
Emissions Year:	2015
Industry Type:	Manufacturing
Pollutant:	CO2-equivalent
Emissions (lb):	2865759.14
Emissions (tons):	1432.88
Name:	GENPAK LLC - LAKEVILLE
Address:	8235 220TH ST W
City,State,Zip:	LAKEVILLE, MN 55044
Facility ID:	03700333
File Number:	4211
Mail Address:	8235 220th St W
Mail City,St,Zip:	Lakeville, MN 55044
Contact Name:	Gary Hangsleben
Contact Phone:	(952) 881-8673
Latitude:	44.633099999999999
Longitude:	-93.232200000000006
NAICS:	326113
Permip Program Type:	R
Emissions Year:	2015
Industry Type:	Manufacturing
Pollutant:	Mercury
Emissions (lb):	0
Emissions (tons):	0
Name:	GENPAK LLC - LAKEVILLE
Address:	8235 220TH ST W
City,State,Zip:	LAKEVILLE, MN 55044
Facility ID:	03700333
Latitude:	44.633099999999999
Longitude:	-93.232200000000006
NAICS:	326113
Emissions Year:	2016
Industry Type:	Manufacturing
Pollutant:	Mercury
Emissions (lb):	0
Emissions (tons):	0
Name:	GENPAK LLC - LAKEVILLE
Address:	8235 220TH ST W
City,State,Zip:	LAKEVILLE, MN 55044
Facility ID:	03700333
Latitude:	44.633099999999999
Longitude:	-93.232200000000006
NAICS:	326113
Emissions Year:	2016
Industry Type:	Manufacturing
Pollutant:	Nitrogen Oxides
Emissions (lb):	2293.6
Emissions (tons):	1.15
Name:	GENPAK LLC - LAKEVILLE
Address:	8235 220TH ST W
City,State,Zip:	LAKEVILLE, MN 55044
Facility ID:	03700333

CP FLEXIBLE PACKAGING - LAKEVILLE (Continued) **1000352232**

Latitude:	44.633099999999999
Longitude:	-93.232200000000006
NAICS:	326113
Emissions Year:	2017
Industry Type:	Manufacturing
Pollutant:	Mercury
Emissions (lb):	1.93422e-05
Emissions (tons):	9.6711e-09
Name:	GENPAK LLC - LAKEVILLE
Address:	8235 220TH ST W
City,State,Zip:	LAKEVILLE, MN 55044
Facility ID:	03700333
Latitude:	44.633099999999999
Longitude:	-93.232200000000006
NAICS:	326113
Emissions Year:	2017
Industry Type:	Manufacturing
Pollutant:	Benzo(G,H,I)Perylene
Emissions (lb):	2.82808e-05
Emissions (tons):	1.41404e-08
Name:	GENPAK LLC - LAKEVILLE
Address:	8235 220TH ST W
City,State,Zip:	LAKEVILLE, MN 55044
Facility ID:	03700333
Latitude:	44.633099999999999
Longitude:	-93.232200000000006
NAICS:	326113
Emissions Year:	2017
Industry Type:	Manufacturing
Pollutant:	Benzo(A)Pyrene
Emissions (lb):	2.82808e-05
Emissions (tons):	1.41404e-08
Name:	GENPAK LLC - LAKEVILLE
Address:	8235 220TH ST W
City,State,Zip:	LAKEVILLE, MN 55044
Facility ID:	03700333
Latitude:	44.633099999999999
Longitude:	-93.232200000000006
NAICS:	326113
Emissions Year:	2017
Industry Type:	Manufacturing
Pollutant:	Dibenzo(A,H)Anthracene
Emissions (lb):	2.82808e-05
Emissions (tons):	1.41404e-08
Name:	GENPAK LLC - LAKEVILLE
Address:	8235 220TH ST W
City,State,Zip:	LAKEVILLE, MN 55044
Facility ID:	03700333
Latitude:	44.633099999999999
Longitude:	-93.232200000000006
NAICS:	326113
Emissions Year:	2017
Industry Type:	Manufacturing

CP FLEXIBLE PACKAGING - LAKEVILLE (Continued) **1000352232**

Pollutant: Acenaphthene
Emissions (lb): 3.7814598e-05
Emissions (tons): 1.8907299e-08

Name: GENPAK LLC - LAKEVILLE
Address: 8235 220TH ST W
City,State,Zip: LAKEVILLE, MN 55044
Facility ID: 03700333
Latitude: 44.633099999999999
Longitude: -93.232200000000006
NAICS: 326113
Emissions Year: 2017
Industry Type: Manufacturing
Pollutant: Acenaphthylene
Emissions (lb): 3.7814598e-05
Emissions (tons): 1.8907299e-08

Name: GENPAK LLC - LAKEVILLE
Address: 8235 220TH ST W
City,State,Zip: LAKEVILLE, MN 55044
Facility ID: 03700333
Latitude: 44.633099999999999
Longitude: -93.232200000000006
NAICS: 326113
Emissions Year: 2017
Industry Type: Manufacturing
Pollutant: Benz(A)Anthracene
Emissions (lb): 4.24244e-05
Emissions (tons): 2.12122e-08

Name: GENPAK LLC - LAKEVILLE
Address: 8235 220TH ST W
City,State,Zip: LAKEVILLE, MN 55044
Facility ID: 03700333
Latitude: 44.633099999999999
Longitude: -93.232200000000006
NAICS: 326113
Emissions Year: 2017
Industry Type: Manufacturing
Pollutant: Benzo(B)Fluoranthene
Emissions (lb): 4.24244e-05
Emissions (tons): 2.12122e-08

Name: GENPAK LLC - LAKEVILLE
Address: 8235 220TH ST W
City,State,Zip: LAKEVILLE, MN 55044
Facility ID: 03700333
Latitude: 44.633099999999999
Longitude: -93.232200000000006
NAICS: 326113
Emissions Year: 2017
Industry Type: Manufacturing
Pollutant: Benzo(K)Fluoranthene
Emissions (lb): 4.24244e-05
Emissions (tons): 2.12122e-08

Name: GENPAK LLC - LAKEVILLE

CP FLEXIBLE PACKAGING - LAKEVILLE (Continued) **1000352232**

Address:	8235 220TH ST W
City,State,Zip:	LAKEVILLE, MN 55044
Facility ID:	03700333
Latitude:	44.633099999999999
Longitude:	-93.232200000000006
NAICS:	326113
Emissions Year:	2017
Industry Type:	Manufacturing
Pollutant:	Chrysene
Emissions (lb):	4.24244e-05
Emissions (tons):	2.12122e-08

Name:	GENPAK LLC - LAKEVILLE
Address:	8235 220TH ST W
City,State,Zip:	LAKEVILLE, MN 55044
Facility ID:	03700333
Latitude:	44.633099999999999
Longitude:	-93.232200000000006
NAICS:	326113
Emissions Year:	2017
Industry Type:	Manufacturing
Pollutant:	Indeno(1,2,3-C,D)Pyrene
Emissions (lb):	4.24244e-05
Emissions (tons):	2.12122e-08

Name:	GENPAK LLC - LAKEVILLE
Address:	8235 220TH ST W
City,State,Zip:	LAKEVILLE, MN 55044
Facility ID:	03700333
Latitude:	44.633099999999999
Longitude:	-93.232200000000006
NAICS:	326113
Emissions Year:	2017
Industry Type:	Manufacturing
Pollutant:	3-Methylcholanthrene
Emissions (lb):	4.24244e-05
Emissions (tons):	2.12122e-08

Name:	GENPAK LLC - LAKEVILLE
Address:	8235 220TH ST W
City,State,Zip:	LAKEVILLE, MN 55044
Facility ID:	03700333
Latitude:	44.633099999999999
Longitude:	-93.232200000000006
NAICS:	326113
Emissions Year:	2017
Industry Type:	Manufacturing
Pollutant:	Anthracene
Emissions (lb):	5.041612e-05
Emissions (tons):	2.520806e-08

Name:	GENPAK LLC - LAKEVILLE
Address:	8235 220TH ST W
City,State,Zip:	LAKEVILLE, MN 55044
Facility ID:	03700333
Latitude:	44.633099999999999
Longitude:	-93.232200000000006

CP FLEXIBLE PACKAGING - LAKEVILLE (Continued) **1000352232**

NAICS:	326113
Emissions Year:	2017
Industry Type:	Manufacturing
Pollutant:	Fluorene
Emissions (lb):	5.88218e-05
Emissions (tons):	2.94109e-08
Name:	GENPAK LLC - LAKEVILLE
Address:	8235 220TH ST W
City,State,Zip:	LAKEVILLE, MN 55044
Facility ID:	03700333
Latitude:	44.633099999999999
Longitude:	-93.232200000000006
NAICS:	326113
Emissions Year:	2017
Industry Type:	Manufacturing
Pollutant:	Fluoranthene
Emissions (lb):	6.302966e-05
Emissions (tons):	3.151483e-08
Name:	GENPAK LLC - LAKEVILLE
Address:	8235 220TH ST W
City,State,Zip:	LAKEVILLE, MN 55044
Facility ID:	03700333
Latitude:	44.633099999999999
Longitude:	-93.232200000000006
NAICS:	326113
Emissions Year:	2017
Industry Type:	Manufacturing
Pollutant:	Pyrene
Emissions (lb):	0.000117854
Emissions (tons):	5.8927e-08
Name:	GENPAK LLC - LAKEVILLE
Address:	8235 220TH ST W
City,State,Zip:	LAKEVILLE, MN 55044
Facility ID:	03700333
Latitude:	44.633099999999999
Longitude:	-93.232200000000006
NAICS:	326113
Emissions Year:	2017
Industry Type:	Manufacturing
Pollutant:	Beryllium
Emissions (lb):	0.000282808
Emissions (tons):	1.41404e-07
Name:	GENPAK LLC - LAKEVILLE
Address:	8235 220TH ST W
City,State,Zip:	LAKEVILLE, MN 55044
Facility ID:	03700333
Latitude:	44.633099999999999
Longitude:	-93.232200000000006
NAICS:	326113
Emissions Year:	2017
Industry Type:	Manufacturing
Pollutant:	Phenanthrene
Emissions (lb):	0.0003571266

CP FLEXIBLE PACKAGING - LAKEVILLE (Continued) **1000352232**

Emissions (tons):	1.785633e-07
Name:	GENPAK LLC - LAKEVILLE
Address:	8235 220TH ST W
City,State,Zip:	LAKEVILLE, MN 55044
Facility ID:	03700333
Latitude:	44.633099999999999
Longitude:	-93.232200000000006
NAICS:	326113
Emissions Year:	2017
Industry Type:	Manufacturing
Pollutant:	Dimethylbenz(A)Anthracene
Emissions (lb):	0.00037711
Emissions (tons):	1.88555e-07
Name:	GENPAK LLC - LAKEVILLE
Address:	8235 220TH ST W
City,State,Zip:	LAKEVILLE, MN 55044
Facility ID:	03700333
Latitude:	44.633099999999999
Longitude:	-93.232200000000006
NAICS:	326113
Emissions Year:	2017
Industry Type:	Manufacturing
Pollutant:	2-Methylnaphthalene
Emissions (lb):	0.0005041612
Emissions (tons):	2.520806e-07
Name:	GENPAK LLC - LAKEVILLE
Address:	8235 220TH ST W
City,State,Zip:	LAKEVILLE, MN 55044
Facility ID:	03700333
Latitude:	44.633099999999999
Longitude:	-93.232200000000006
NAICS:	326113
Emissions Year:	2017
Industry Type:	Manufacturing
Pollutant:	Selenium
Emissions (lb):	0.00056563
Emissions (tons):	2.82815e-07
Name:	GENPAK LLC - LAKEVILLE
Address:	8235 220TH ST W
City,State,Zip:	LAKEVILLE, MN 55044
Facility ID:	03700333
Latitude:	44.633099999999999
Longitude:	-93.232200000000006
NAICS:	326113
Emissions Year:	2017
Industry Type:	Manufacturing
Pollutant:	Chromium (VI)
Emissions (lb):	0.001319898
Emissions (tons):	6.59949e-07
Name:	GENPAK LLC - LAKEVILLE
Address:	8235 220TH ST W
City,State,Zip:	LAKEVILLE, MN 55044

CP FLEXIBLE PACKAGING - LAKEVILLE (Continued) **1000352232**

Facility ID:	03700333
Latitude:	44.633099999999999
Longitude:	-93.232200000000006
NAICS:	326113
Emissions Year:	2017
Industry Type:	Manufacturing
Pollutant:	Cobalt
Emissions (lb):	0.00198
Emissions (tons):	9.9e-07

Name:	GENPAK LLC - LAKEVILLE
Address:	8235 220TH ST W
City,State,Zip:	LAKEVILLE, MN 55044
Facility ID:	03700333
Latitude:	44.633099999999999
Longitude:	-93.232200000000006
NAICS:	326113
Emissions Year:	2017
Industry Type:	Manufacturing
Pollutant:	Arsenic
Emissions (lb):	0.00471372
Emissions (tons):	2.35686e-06

Name:	GENPAK LLC - LAKEVILLE
Address:	8235 220TH ST W
City,State,Zip:	LAKEVILLE, MN 55044
Facility ID:	03700333
Latitude:	44.633099999999999
Longitude:	-93.232200000000006
NAICS:	326113
Emissions Year:	2017
Industry Type:	Manufacturing
Pollutant:	Manganese
Emissions (lb):	0.00895424
Emissions (tons):	4.47712e-06

Name:	GENPAK LLC - LAKEVILLE
Address:	8235 220TH ST W
City,State,Zip:	LAKEVILLE, MN 55044
Facility ID:	03700333
Latitude:	44.633099999999999
Longitude:	-93.232200000000006
NAICS:	326113
Emissions Year:	2017
Industry Type:	Manufacturing
Pollutant:	Naphthalene
Emissions (lb):	0.012814328
Emissions (tons):	6.407164e-06

Name:	GENPAK LLC - LAKEVILLE
Address:	8235 220TH ST W
City,State,Zip:	LAKEVILLE, MN 55044
Facility ID:	03700333
Latitude:	44.633099999999999
Longitude:	-93.232200000000006
NAICS:	326113
Emissions Year:	2017

CP FLEXIBLE PACKAGING - LAKEVILLE (Continued) **1000352232**

Industry Type:	Manufacturing
Pollutant:	Copper
Emissions (lb):	0.0200324
Emissions (tons):	1.00162e-05
Name:	GENPAK LLC - LAKEVILLE
Address:	8235 220TH ST W
City,State,Zip:	LAKEVILLE, MN 55044
Facility ID:	03700333
Latitude:	44.633099999999999
Longitude:	-93.232200000000006
NAICS:	326113
Emissions Year:	2017
Industry Type:	Manufacturing
Pollutant:	Dichlorobenzenes
Emissions (lb):	0.025207066
Emissions (tons):	1.2603533e-05
Name:	GENPAK LLC - LAKEVILLE
Address:	8235 220TH ST W
City,State,Zip:	LAKEVILLE, MN 55044
Facility ID:	03700333
Latitude:	44.633099999999999
Longitude:	-93.232200000000006
NAICS:	326113
Emissions Year:	2017
Industry Type:	Manufacturing
Pollutant:	Cadmium
Emissions (lb):	0.0259288
Emissions (tons):	1.29644e-05
Name:	GENPAK LLC - LAKEVILLE
Address:	8235 220TH ST W
City,State,Zip:	LAKEVILLE, MN 55044
Facility ID:	03700333
Latitude:	44.633099999999999
Longitude:	-93.232200000000006
NAICS:	326113
Emissions Year:	2017
Industry Type:	Manufacturing
Pollutant:	Chromium (III)
Emissions (lb):	0.031677
Emissions (tons):	1.58385e-05
Name:	GENPAK LLC - LAKEVILLE
Address:	8235 220TH ST W
City,State,Zip:	LAKEVILLE, MN 55044
Facility ID:	03700333
Latitude:	44.633099999999999
Longitude:	-93.232200000000006
NAICS:	326113
Emissions Year:	2017
Industry Type:	Manufacturing
Pollutant:	Benzene
Emissions (lb):	0.04411838
Emissions (tons):	2.205919e-05

CP FLEXIBLE PACKAGING - LAKEVILLE (Continued) **1000352232**

Name:	GENPAK LLC - LAKEVILLE
Address:	8235 220TH ST W
City,State,Zip:	LAKEVILLE, MN 55044
Facility ID:	03700333
Latitude:	44.633099999999999
Longitude:	-93.232200000000006
NAICS:	326113
Emissions Year:	2017
Industry Type:	Manufacturing
Pollutant:	Nickel
Emissions (lb):	0.0494972
Emissions (tons):	2.47486e-05

Name:	GENPAK LLC - LAKEVILLE
Address:	8235 220TH ST W
City,State,Zip:	LAKEVILLE, MN 55044
Facility ID:	03700333
Latitude:	44.633099999999999
Longitude:	-93.232200000000006
NAICS:	326113
Emissions Year:	2017
Industry Type:	Manufacturing
Pollutant:	Vanadium
Emissions (lb):	0.054211
Emissions (tons):	2.71055e-05

Name:	GENPAK LLC - LAKEVILLE
Address:	8235 220TH ST W
City,State,Zip:	LAKEVILLE, MN 55044
Facility ID:	03700333
Latitude:	44.633099999999999
Longitude:	-93.232200000000006
NAICS:	326113
Emissions Year:	2017
Industry Type:	Manufacturing
Pollutant:	Acrolein
Emissions (lb):	0.137
Emissions (tons):	6.85e-05

Name:	GENPAK LLC - LAKEVILLE
Address:	8235 220TH ST W
City,State,Zip:	LAKEVILLE, MN 55044
Facility ID:	03700333
Latitude:	44.633099999999999
Longitude:	-93.232200000000006
NAICS:	326113
Emissions Year:	2017
Industry Type:	Manufacturing
Pollutant:	Acrylic Acid
Emissions (lb):	0.137
Emissions (tons):	6.85e-05

Name:	GENPAK LLC - LAKEVILLE
Address:	8235 220TH ST W
City,State,Zip:	LAKEVILLE, MN 55044
Facility ID:	03700333
Latitude:	44.633099999999999

CP FLEXIBLE PACKAGING - LAKEVILLE (Continued) **1000352232**

Longitude:	-93.232200000000006
NAICS:	326113
Emissions Year:	2017
Industry Type:	Manufacturing
Pollutant:	Methyl Ethyl Ketone
Emissions (lb):	0.137
Emissions (tons):	6.85e-05

Name:	GENPAK LLC - LAKEVILLE
Address:	8235 220TH ST W
City,State,Zip:	LAKEVILLE, MN 55044
Facility ID:	03700333
Latitude:	44.633099999999999
Longitude:	-93.232200000000006
NAICS:	326113
Emissions Year:	2017
Industry Type:	Manufacturing
Pollutant:	Propionaldehyde
Emissions (lb):	0.137
Emissions (tons):	6.85e-05

Name:	GENPAK LLC - LAKEVILLE
Address:	8235 220TH ST W
City,State,Zip:	LAKEVILLE, MN 55044
Facility ID:	03700333
Latitude:	44.633099999999999
Longitude:	-93.232200000000006
NAICS:	326113
Emissions Year:	2017
Industry Type:	Manufacturing
Pollutant:	4,4-Methylenediphenyl Diisocyanate
Emissions (lb):	0.165
Emissions (tons):	8.25e-05

Name:	GENPAK LLC - LAKEVILLE
Address:	8235 220TH ST W
City,State,Zip:	LAKEVILLE, MN 55044
Facility ID:	03700333
Latitude:	44.633099999999999
Longitude:	-93.232200000000006
NAICS:	326113
Emissions Year:	2017
Industry Type:	Manufacturing
Pollutant:	Acetaldehyde
Emissions (lb):	0.2056
Emissions (tons):	0.0001028

Name:	GENPAK LLC - LAKEVILLE
Address:	8235 220TH ST W
City,State,Zip:	LAKEVILLE, MN 55044
Facility ID:	03700333
Latitude:	44.633099999999999
Longitude:	-93.232200000000006
NAICS:	326113
Emissions Year:	2017
Industry Type:	Manufacturing
Pollutant:	Zinc

CP FLEXIBLE PACKAGING - LAKEVILLE (Continued) **1000352232**

Emissions (lb):	0.683368
Emissions (tons):	0.000341684
Name:	GENPAK LLC - LAKEVILLE
Address:	8235 220TH ST W
City,State,Zip:	LAKEVILLE, MN 55044
Facility ID:	03700333
Latitude:	44.633099999999999
Longitude:	-93.232200000000006
NAICS:	326113
Emissions Year:	2017
Industry Type:	Manufacturing
Pollutant:	Formaldehyde
Emissions (lb):	1.8497012
Emissions (tons):	0.0009248506
Name:	GENPAK LLC - LAKEVILLE
Address:	8235 220TH ST W
City,State,Zip:	LAKEVILLE, MN 55044
Facility ID:	03700333
Latitude:	44.633099999999999
Longitude:	-93.232200000000006
NAICS:	326113
Emissions Year:	2017
Industry Type:	Manufacturing
Pollutant:	Diethanolamine
Emissions (lb):	6.2
Emissions (tons):	0.0031
Name:	GENPAK LLC - LAKEVILLE
Address:	8235 220TH ST W
City,State,Zip:	LAKEVILLE, MN 55044
Facility ID:	03700333
Latitude:	44.633099999999999
Longitude:	-93.232200000000006
NAICS:	326113
Emissions Year:	2017
Industry Type:	Manufacturing
Pollutant:	Sulfur Dioxide
Emissions (lb):	14.14276
Emissions (tons):	0.00707138
Name:	GENPAK LLC - LAKEVILLE
Address:	8235 220TH ST W
City,State,Zip:	LAKEVILLE, MN 55044
Facility ID:	03700333
Latitude:	44.633099999999999
Longitude:	-93.232200000000006
NAICS:	326113
Emissions Year:	2017
Industry Type:	Manufacturing
Pollutant:	Ethylene Glycol
Emissions (lb):	16.8
Emissions (tons):	0.0084
Name:	GENPAK LLC - LAKEVILLE
Address:	8235 220TH ST W

CP FLEXIBLE PACKAGING - LAKEVILLE (Continued) **1000352232**

City,State,Zip:	LAKEVILLE, MN 55044
Facility ID:	03700333
Latitude:	44.633099999999999
Longitude:	-93.232200000000006
NAICS:	326113
Emissions Year:	2017
Industry Type:	Manufacturing
Pollutant:	N-Hexane
Emissions (lb):	37.814598
Emissions (tons):	0.018907299

Name:	GENPAK LLC - LAKEVILLE
Address:	8235 220TH ST W
City,State,Zip:	LAKEVILLE, MN 55044
Facility ID:	03700333
Latitude:	44.633099999999999
Longitude:	-93.232200000000006
NAICS:	326113
Emissions Year:	2017
Industry Type:	Manufacturing
Pollutant:	Glycol Ethers
Emissions (lb):	39.6
Emissions (tons):	0.0198

Name:	GENPAK LLC - LAKEVILLE
Address:	8235 220TH ST W
City,State,Zip:	LAKEVILLE, MN 55044
Facility ID:	03700333
Latitude:	44.633099999999999
Longitude:	-93.232200000000006
NAICS:	326113
Emissions Year:	2017
Industry Type:	Manufacturing
Pollutant:	Ammonia
Emissions (lb):	75.4288
Emissions (tons):	0.0377144

Name:	GENPAK LLC - LAKEVILLE
Address:	8235 220TH ST W
City,State,Zip:	LAKEVILLE, MN 55044
Facility ID:	03700333
Latitude:	44.633099999999999
Longitude:	-93.232200000000006
NAICS:	326113
Emissions Year:	2017
Industry Type:	Manufacturing
Pollutant:	Xylenes (Mixed Isomers)
Emissions (lb):	189.4
Emissions (tons):	0.0947

Name:	GENPAK LLC - LAKEVILLE
Address:	8235 220TH ST W
City,State,Zip:	LAKEVILLE, MN 55044
Facility ID:	03700333
Latitude:	44.633099999999999
Longitude:	-93.232200000000006
NAICS:	326113

CP FLEXIBLE PACKAGING - LAKEVILLE (Continued) **1000352232**

Emissions Year:	2017
Industry Type:	Manufacturing
Pollutant:	Toluene
Emissions (lb):	400.07143934
Emissions (tons):	0.20003571967
Name:	GENPAK LLC - LAKEVILLE
Address:	8235 220TH ST W
City,State,Zip:	LAKEVILLE, MN 55044
Facility ID:	03700333
Latitude:	44.633099999999999
Longitude:	-93.232200000000006
NAICS:	326113
Emissions Year:	2017
Industry Type:	Manufacturing
Pollutant:	PM2.5 Primary
Emissions (lb):	768.94776
Emissions (tons):	0.38447388
Name:	GENPAK LLC - LAKEVILLE
Address:	8235 220TH ST W
City,State,Zip:	LAKEVILLE, MN 55044
Facility ID:	03700333
Latitude:	44.633099999999999
Longitude:	-93.232200000000006
NAICS:	326113
Emissions Year:	2017
Industry Type:	Manufacturing
Pollutant:	PM Primary
Emissions (lb):	1315.5546
Emissions (tons):	0.6577773
Name:	GENPAK LLC - LAKEVILLE
Address:	8235 220TH ST W
City,State,Zip:	LAKEVILLE, MN 55044
Facility ID:	03700333
Latitude:	44.633099999999999
Longitude:	-93.232200000000006
NAICS:	326113
Emissions Year:	2017
Industry Type:	Manufacturing
Pollutant:	PM10 Primary
Emissions (lb):	1315.5546
Emissions (tons):	0.6577773
Name:	GENPAK LLC - LAKEVILLE
Address:	8235 220TH ST W
City,State,Zip:	LAKEVILLE, MN 55044
Facility ID:	03700333
Latitude:	44.633099999999999
Longitude:	-93.232200000000006
NAICS:	326113
Emissions Year:	2017
Industry Type:	Manufacturing
Pollutant:	Carbon Monoxide
Emissions (lb):	1980
Emissions (tons):	0.99

CP FLEXIBLE PACKAGING - LAKEVILLE (Continued) **1000352232**

Name:	GENPAK LLC - LAKEVILLE
Address:	8235 220TH ST W
City,State,Zip:	LAKEVILLE, MN 55044
Facility ID:	03700333
Latitude:	44.633099999999999
Longitude:	-93.232200000000006
NAICS:	326113
Emissions Year:	2017
Industry Type:	Manufacturing
Pollutant:	Nitrogen Oxides
Emissions (lb):	2356.86
Emissions (tons):	1.17843

Name:	GENPAK LLC - LAKEVILLE
Address:	8235 220TH ST W
City,State,Zip:	LAKEVILLE, MN 55044
Facility ID:	03700333
Latitude:	44.633099999999999
Longitude:	-93.232200000000006
NAICS:	326113
Emissions Year:	2017
Industry Type:	Manufacturing
Pollutant:	Volatile Organic Compounds
Emissions (lb):	94248.6287
Emissions (tons):	47.12431435

Name:	GENPAK LLC - LAKEVILLE
Address:	8235 220TH ST W
City,State,Zip:	LAKEVILLE, MN 55044
Facility ID:	03700333
Latitude:	44.633099999999999
Longitude:	-93.232200000000006
NAICS:	326113
Emissions Year:	2017
Industry Type:	Manufacturing
Pollutant:	CO2-equivalent
Emissions (lb):	2828000
Emissions (tons):	1414

Name:	GENPAK LLC - LAKEVILLE
Address:	8235 220TH ST W
City,State,Zip:	LAKEVILLE, MN 55044
Facility ID:	03700333
File Number:	4211
Mail Address:	8235 220th St W
Mail City,St,Zip:	Lakeville, MN 55044
Contact Name:	Mr. Gary Hangslaben
Contact Phone:	(952) 881-8673
Contact Fax:	(952) 881-9617
Latitude:	44.633099999999999
Longitude:	-93.232200000000006
SIC Code:	3081
NAICS:	326113
Permip Program Type:	Limits to Avoid Pt 70/Limits to Avoid NSR
Action ID:	4
Effective Start:	12/07/2011

CP FLEXIBLE PACKAGING - LAKEVILLE (Continued) **1000352232**

Emissions Year:	2008
Industry Type:	Manufacturing
Pollutant:	Acenaphthene
Emissions (lb):	0
Emissions (tons):	0
Name:	GENPAK LLC - LAKEVILLE
Address:	8235 220TH ST W
City,State,Zip:	LAKEVILLE, MN 55044
Facility ID:	03700333
File Number:	4211
Mail Address:	8235 220th St W
Mail City,St,Zip:	Lakeville, MN 55044
Contact Name:	Mr. Gary Hangslaben
Contact Phone:	(952) 881-8673
Contact Fax:	(952) 881-9617
Latitude:	44.633099999999999
Longitude:	-93.232200000000006
SIC Code:	3081
NAICS:	326113
Permip Program Type:	Limits to Avoid Pt 70/Limits to Avoid NSR
Action ID:	4
Effective Start:	12/07/2011
Emissions Year:	2008
Industry Type:	Manufacturing
Pollutant:	Acenaphthylene
Emissions (lb):	0
Emissions (tons):	0
Name:	GENPAK LLC - LAKEVILLE
Address:	8235 220TH ST W
City,State,Zip:	LAKEVILLE, MN 55044
Facility ID:	03700333
File Number:	4211
Mail Address:	8235 220th St W
Mail City,St,Zip:	Lakeville, MN 55044
Contact Name:	Mr. Gary Hangslaben
Contact Phone:	(952) 881-8673
Contact Fax:	(952) 881-9617
Latitude:	44.633099999999999
Longitude:	-93.232200000000006
SIC Code:	3081
NAICS:	326113
Permip Program Type:	Limits to Avoid Pt 70/Limits to Avoid NSR
Action ID:	4
Effective Start:	12/07/2011
Emissions Year:	2008
Industry Type:	Manufacturing
Pollutant:	Acetaldehyde
Emissions (lb):	0
Emissions (tons):	0
Name:	GENPAK LLC - LAKEVILLE
Address:	8235 220TH ST W
City,State,Zip:	LAKEVILLE, MN 55044
Facility ID:	03700333
File Number:	4211

CP FLEXIBLE PACKAGING - LAKEVILLE (Continued) **1000352232**

Mail Address:	8235 220th St W
Mail City,St,Zip:	Lakeville, MN 55044
Contact Name:	Mr. Gary Hangslaben
Contact Phone:	(952) 881-8673
Contact Fax:	(952) 881-9617
Latitude:	44.633099999999999
Longitude:	-93.232200000000006
SIC Code:	3081
NAICS:	326113
Permip Program Type:	Limits to Avoid Pt 70/Limits to Avoid NSR
Action ID:	4
Effective Start:	12/07/2011
Emissions Year:	2008
Industry Type:	Manufacturing
Pollutant:	Ammonia
Emissions (lb):	0.44
Emissions (tons):	0

Name:	GENPAK LLC - LAKEVILLE
Address:	8235 220TH ST W
City,State,Zip:	LAKEVILLE, MN 55044
Facility ID:	03700333
File Number:	4211
Mail Address:	8235 220th St W
Mail City,St,Zip:	Lakeville, MN 55044
Contact Name:	Mr. Gary Hangslaben
Contact Phone:	(952) 881-8673
Contact Fax:	(952) 881-9617
Latitude:	44.633099999999999
Longitude:	-93.232200000000006
SIC Code:	3081
NAICS:	326113
Permip Program Type:	Limits to Avoid Pt 70/Limits to Avoid NSR
Action ID:	4
Effective Start:	12/07/2011
Emissions Year:	2008
Industry Type:	Manufacturing
Pollutant:	Anthracene
Emissions (lb):	0
Emissions (tons):	0

Name:	GENPAK LLC - LAKEVILLE
Address:	8235 220TH ST W
City,State,Zip:	LAKEVILLE, MN 55044
Facility ID:	03700333
File Number:	4211
Mail Address:	8235 220th St W
Mail City,St,Zip:	Lakeville, MN 55044
Contact Name:	Mr. Gary Hangslaben
Contact Phone:	(952) 881-8673
Contact Fax:	(952) 881-9617
Latitude:	44.633099999999999
Longitude:	-93.232200000000006
SIC Code:	3081
NAICS:	326113
Permip Program Type:	Limits to Avoid Pt 70/Limits to Avoid NSR
Action ID:	4

CP FLEXIBLE PACKAGING - LAKEVILLE (Continued) **1000352232**

Effective Start:	12/07/2011
Emissions Year:	2008
Industry Type:	Manufacturing
Pollutant:	Arsenic
Emissions (lb):	0
Emissions (tons):	0
Name:	GENPAK LLC - LAKEVILLE
Address:	8235 220TH ST W
City,State,Zip:	LAKEVILLE, MN 55044
Facility ID:	03700333
File Number:	4211
Mail Address:	8235 220th St W
Mail City,St,Zip:	Lakeville, MN 55044
Contact Name:	Mr. Gary Hangslaben
Contact Phone:	(952) 881-8673
Contact Fax:	(952) 881-9617
Latitude:	44.633099999999999
Longitude:	-93.232200000000006
SIC Code:	3081
NAICS:	326113
Permip Program Type:	Limits to Avoid Pt 70/Limits to Avoid NSR
Action ID:	4
Effective Start:	12/07/2011
Emissions Year:	2008
Industry Type:	Manufacturing
Pollutant:	Benz(A)Anthracene
Emissions (lb):	0
Emissions (tons):	0
Name:	GENPAK LLC - LAKEVILLE
Address:	8235 220TH ST W
City,State,Zip:	LAKEVILLE, MN 55044
Facility ID:	03700333
File Number:	4211
Mail Address:	8235 220th St W
Mail City,St,Zip:	Lakeville, MN 55044
Contact Name:	Mr. Gary Hangslaben
Contact Phone:	(952) 881-8673
Contact Fax:	(952) 881-9617
Latitude:	44.633099999999999
Longitude:	-93.232200000000006
SIC Code:	3081
NAICS:	326113
Permip Program Type:	Limits to Avoid Pt 70/Limits to Avoid NSR
Action ID:	4
Effective Start:	12/07/2011
Emissions Year:	2008
Industry Type:	Manufacturing
Pollutant:	Benzo(G,H,I)Perylene
Emissions (lb):	0
Emissions (tons):	0
Name:	GENPAK LLC - LAKEVILLE
Address:	8235 220TH ST W
City,State,Zip:	LAKEVILLE, MN 55044
Facility ID:	03700333

CP FLEXIBLE PACKAGING - LAKEVILLE (Continued) **1000352232**

File Number:	4211
Mail Address:	8235 220th St W
Mail City,St,Zip:	Lakeville, MN 55044
Contact Name:	Mr. Gary Hangslaben
Contact Phone:	(952) 881-8673
Contact Fax:	(952) 881-9617
Latitude:	44.633099999999999
Longitude:	-93.232200000000006
SIC Code:	3081
NAICS:	326113
Permip Program Type:	Limits to Avoid Pt 70/Limits to Avoid NSR
Action ID:	4
Effective Start:	12/07/2011
Emissions Year:	2008
Industry Type:	Manufacturing
Pollutant:	Benzene
Emissions (lb):	0
Emissions (tons):	0

Name:	GENPAK LLC - LAKEVILLE
Address:	8235 220TH ST W
City,State,Zip:	LAKEVILLE, MN 55044
Facility ID:	03700333
File Number:	4211
Mail Address:	8235 220th St W
Mail City,St,Zip:	Lakeville, MN 55044
Contact Name:	Mr. Gary Hangslaben
Contact Phone:	(952) 881-8673
Contact Fax:	(952) 881-9617
Latitude:	44.633099999999999
Longitude:	-93.232200000000006
SIC Code:	3081
NAICS:	326113
Permip Program Type:	Limits to Avoid Pt 70/Limits to Avoid NSR
Action ID:	4
Effective Start:	12/07/2011
Emissions Year:	2008
Industry Type:	Manufacturing
Pollutant:	Benzo(A)Pyrene
Emissions (lb):	0
Emissions (tons):	0

Name:	GENPAK LLC - LAKEVILLE
Address:	8235 220TH ST W
City,State,Zip:	LAKEVILLE, MN 55044
Facility ID:	03700333
File Number:	4211
Mail Address:	8235 220th St W
Mail City,St,Zip:	Lakeville, MN 55044
Contact Name:	Mr. Gary Hangslaben
Contact Phone:	(952) 881-8673
Contact Fax:	(952) 881-9617
Latitude:	44.633099999999999
Longitude:	-93.232200000000006
SIC Code:	3081
NAICS:	326113
Permip Program Type:	Limits to Avoid Pt 70/Limits to Avoid NSR

CP FLEXIBLE PACKAGING - LAKEVILLE (Continued) **1000352232**

Action ID:	4
Effective Start:	12/07/2011
Emissions Year:	2008
Industry Type:	Manufacturing
Pollutant:	Benzo(B)Fluoranthene
Emissions (lb):	0
Emissions (tons):	0
Name:	GENPAK LLC - LAKEVILLE
Address:	8235 220TH ST W
City,State,Zip:	LAKEVILLE, MN 55044
Facility ID:	03700333
File Number:	4211
Mail Address:	8235 220th St W
Mail City,St,Zip:	Lakeville, MN 55044
Contact Name:	Mr. Gary Hangslaben
Contact Phone:	(952) 881-8673
Contact Fax:	(952) 881-9617
Latitude:	44.633099999999999
Longitude:	-93.232200000000006
SIC Code:	3081
NAICS:	326113
Permip Program Type:	Limits to Avoid Pt 70/Limits to Avoid NSR
Action ID:	4
Effective Start:	12/07/2011
Emissions Year:	2008
Industry Type:	Manufacturing
Pollutant:	Benzo(K)Fluoranthene
Emissions (lb):	0
Emissions (tons):	0
Name:	GENPAK LLC - LAKEVILLE
Address:	8235 220TH ST W
City,State,Zip:	LAKEVILLE, MN 55044
Facility ID:	03700333
File Number:	4211
Mail Address:	8235 220th St W
Mail City,St,Zip:	Lakeville, MN 55044
Contact Name:	Mr. Gary Hangslaben
Contact Phone:	(952) 881-8673
Contact Fax:	(952) 881-9617
Latitude:	44.633099999999999
Longitude:	-93.232200000000006
SIC Code:	3081
NAICS:	326113
Permip Program Type:	Limits to Avoid Pt 70/Limits to Avoid NSR
Action ID:	4
Effective Start:	12/07/2011
Emissions Year:	2008
Industry Type:	Manufacturing
Pollutant:	Beryllium
Emissions (lb):	0
Emissions (tons):	0
Name:	GENPAK LLC - LAKEVILLE
Address:	8235 220TH ST W
City,State,Zip:	LAKEVILLE, MN 55044

CP FLEXIBLE PACKAGING - LAKEVILLE (Continued) **1000352232**

Facility ID:	03700333
File Number:	4211
Mail Address:	8235 220th St W
Mail City,St,Zip:	Lakeville, MN 55044
Contact Name:	Mr. Gary Hangslaben
Contact Phone:	(952) 881-8673
Contact Fax:	(952) 881-9617
Latitude:	44.633099999999999
Longitude:	-93.232200000000006
SIC Code:	3081
NAICS:	326113
Permip Program Type:	Limits to Avoid Pt 70/Limits to Avoid NSR
Action ID:	4
Effective Start:	12/07/2011
Emissions Year:	2008
Industry Type:	Manufacturing
Pollutant:	Cadmium
Emissions (lb):	0
Emissions (tons):	0

Name:	GENPAK LLC - LAKEVILLE
Address:	8235 220TH ST W
City,State,Zip:	LAKEVILLE, MN 55044
Facility ID:	03700333
File Number:	4211
Mail Address:	8235 220th St W
Mail City,St,Zip:	Lakeville, MN 55044
Contact Name:	Mr. Gary Hangslaben
Contact Phone:	(952) 881-8673
Contact Fax:	(952) 881-9617
Latitude:	44.633099999999999
Longitude:	-93.232200000000006
SIC Code:	3081
NAICS:	326113
Permip Program Type:	Limits to Avoid Pt 70/Limits to Avoid NSR
Action ID:	4
Effective Start:	12/07/2011
Emissions Year:	2008
Industry Type:	Manufacturing
Pollutant:	Chromium
Emissions (lb):	0
Emissions (tons):	0

Name:	GENPAK LLC - LAKEVILLE
Address:	8235 220TH ST W
City,State,Zip:	LAKEVILLE, MN 55044
Facility ID:	03700333
File Number:	4211
Mail Address:	8235 220th St W
Mail City,St,Zip:	Lakeville, MN 55044
Contact Name:	Mr. Gary Hangslaben
Contact Phone:	(952) 881-8673
Contact Fax:	(952) 881-9617
Latitude:	44.633099999999999
Longitude:	-93.232200000000006
SIC Code:	3081
NAICS:	326113

CP FLEXIBLE PACKAGING - LAKEVILLE (Continued) **1000352232**

Permip Program Type:	Limits to Avoid Pt 70/Limits to Avoid NSR
Action ID:	4
Effective Start:	12/07/2011
Emissions Year:	2008
Industry Type:	Manufacturing
Pollutant:	Chrysene
Emissions (lb):	0
Emissions (tons):	0
Name:	GENPAK LLC - LAKEVILLE
Address:	8235 220TH ST W
City,State,Zip:	LAKEVILLE, MN 55044
Facility ID:	03700333
File Number:	4211
Mail Address:	8235 220th St W
Mail City,St,Zip:	Lakeville, MN 55044
Contact Name:	Mr. Gary Hangslaben
Contact Phone:	(952) 881-8673
Contact Fax:	(952) 881-9617
Latitude:	44.633099999999999
Longitude:	-93.232200000000006
SIC Code:	3081
NAICS:	326113
Permip Program Type:	Limits to Avoid Pt 70/Limits to Avoid NSR
Action ID:	4
Effective Start:	12/07/2011
Emissions Year:	2008
Industry Type:	Manufacturing
Pollutant:	Cobalt
Emissions (lb):	0
Emissions (tons):	0
Name:	GENPAK LLC - LAKEVILLE
Address:	8235 220TH ST W
City,State,Zip:	LAKEVILLE, MN 55044
Facility ID:	03700333
File Number:	4211
Mail Address:	8235 220th St W
Mail City,St,Zip:	Lakeville, MN 55044
Contact Name:	Mr. Gary Hangslaben
Contact Phone:	(952) 881-8673
Contact Fax:	(952) 881-9617
Latitude:	44.633099999999999
Longitude:	-93.232200000000006
SIC Code:	3081
NAICS:	326113
Permip Program Type:	Limits to Avoid Pt 70/Limits to Avoid NSR
Action ID:	4
Effective Start:	12/07/2011
Emissions Year:	2008
Industry Type:	Manufacturing
Pollutant:	Copper
Emissions (lb):	0
Emissions (tons):	0
Name:	GENPAK LLC - LAKEVILLE
Address:	8235 220TH ST W

CP FLEXIBLE PACKAGING - LAKEVILLE (Continued) **1000352232**

City,State,Zip:	LAKEVILLE, MN 55044
Facility ID:	03700333
File Number:	4211
Mail Address:	8235 220th St W
Mail City,St,Zip:	Lakeville, MN 55044
Contact Name:	Mr. Gary Hangslaben
Contact Phone:	(952) 881-8673
Contact Fax:	(952) 881-9617
Latitude:	44.633099999999999
Longitude:	-93.232200000000006
SIC Code:	3081
NAICS:	326113
Permip Program Type:	Limits to Avoid Pt 70/Limits to Avoid NSR
Action ID:	4
Effective Start:	12/07/2011
Emissions Year:	2008
Industry Type:	Manufacturing
Pollutant:	Dibenzo(A,H)Anthracene
Emissions (lb):	0
Emissions (tons):	0

Name:	GENPAK LLC - LAKEVILLE
Address:	8235 220TH ST W
City,State,Zip:	LAKEVILLE, MN 55044
Facility ID:	03700333
File Number:	4211
Mail Address:	8235 220th St W
Mail City,St,Zip:	Lakeville, MN 55044
Contact Name:	Mr. Gary Hangslaben
Contact Phone:	(952) 881-8673
Contact Fax:	(952) 881-9617
Latitude:	44.633099999999999
Longitude:	-93.232200000000006
SIC Code:	3081
NAICS:	326113
Permip Program Type:	Limits to Avoid Pt 70/Limits to Avoid NSR
Action ID:	4
Effective Start:	12/07/2011
Emissions Year:	2008
Industry Type:	Manufacturing
Pollutant:	Dichlorobenzenes
Emissions (lb):	0
Emissions (tons):	0

Name:	GENPAK LLC - LAKEVILLE
Address:	8235 220TH ST W
City,State,Zip:	LAKEVILLE, MN 55044
Facility ID:	03700333
File Number:	4211
Mail Address:	8235 220th St W
Mail City,St,Zip:	Lakeville, MN 55044
Contact Name:	Mr. Gary Hangslaben
Contact Phone:	(952) 881-8673
Contact Fax:	(952) 881-9617
Latitude:	44.633099999999999
Longitude:	-93.232200000000006
SIC Code:	3081

CP FLEXIBLE PACKAGING - LAKEVILLE (Continued) **1000352232**

NAICS:	326113
Permip Program Type:	Limits to Avoid Pt 70/Limits to Avoid NSR
Action ID:	4
Effective Start:	12/07/2011
Emissions Year:	2008
Industry Type:	Manufacturing
Pollutant:	Dimethylbenz(A)Anthracene
Emissions (lb):	0
Emissions (tons):	0
Name:	GENPAK LLC - LAKEVILLE
Address:	8235 220TH ST W
City,State,Zip:	LAKEVILLE, MN 55044
Facility ID:	03700333
File Number:	4211
Mail Address:	8235 220th St W
Mail City,St,Zip:	Lakeville, MN 55044
Contact Name:	Mr. Gary Hangslaben
Contact Phone:	(952) 881-8673
Contact Fax:	(952) 881-9617
Latitude:	44.633099999999999
Longitude:	-93.232200000000006
SIC Code:	3081
NAICS:	326113
Permip Program Type:	Limits to Avoid Pt 70/Limits to Avoid NSR
Action ID:	4
Effective Start:	12/07/2011
Emissions Year:	2008
Industry Type:	Manufacturing
Pollutant:	Fluoranthene
Emissions (lb):	0
Emissions (tons):	0
Name:	GENPAK LLC - LAKEVILLE
Address:	8235 220TH ST W
City,State,Zip:	LAKEVILLE, MN 55044
Facility ID:	03700333
File Number:	4211
Mail Address:	8235 220th St W
Mail City,St,Zip:	Lakeville, MN 55044
Contact Name:	Mr. Gary Hangslaben
Contact Phone:	(952) 881-8673
Contact Fax:	(952) 881-9617
Latitude:	44.633099999999999
Longitude:	-93.232200000000006
SIC Code:	3081
NAICS:	326113
Permip Program Type:	Limits to Avoid Pt 70/Limits to Avoid NSR
Action ID:	4
Effective Start:	12/07/2011
Emissions Year:	2008
Industry Type:	Manufacturing
Pollutant:	Fluorene
Emissions (lb):	0
Emissions (tons):	0
Name:	GENPAK LLC - LAKEVILLE

CP FLEXIBLE PACKAGING - LAKEVILLE (Continued) **1000352232**

Address:	8235 220TH ST W
City,State,Zip:	LAKEVILLE, MN 55044
Facility ID:	03700333
File Number:	4211
Mail Address:	8235 220th St W
Mail City,St,Zip:	Lakeville, MN 55044
Contact Name:	Mr. Gary Hangslaben
Contact Phone:	(952) 881-8673
Contact Fax:	(952) 881-9617
Latitude:	44.633099999999999
Longitude:	-93.232200000000006
SIC Code:	3081
NAICS:	326113
Permip Program Type:	Limits to Avoid Pt 70/Limits to Avoid NSR
Action ID:	4
Effective Start:	12/07/2011
Emissions Year:	2008
Industry Type:	Manufacturing
Pollutant:	Formaldehyde
Emissions (lb):	0.01
Emissions (tons):	0

Name:	GENPAK LLC - LAKEVILLE
Address:	8235 220TH ST W
City,State,Zip:	LAKEVILLE, MN 55044
Facility ID:	03700333
File Number:	4211
Mail Address:	8235 220th St W
Mail City,St,Zip:	Lakeville, MN 55044
Contact Name:	Mr. Gary Hangslaben
Contact Phone:	(952) 881-8673
Contact Fax:	(952) 881-9617
Latitude:	44.633099999999999
Longitude:	-93.232200000000006
SIC Code:	3081
NAICS:	326113
Permip Program Type:	Limits to Avoid Pt 70/Limits to Avoid NSR
Action ID:	4
Effective Start:	12/07/2011
Emissions Year:	2008
Industry Type:	Manufacturing
Pollutant:	N-Hexane
Emissions (lb):	0.25
Emissions (tons):	0

Name:	GENPAK LLC - LAKEVILLE
Address:	8235 220TH ST W
City,State,Zip:	LAKEVILLE, MN 55044
Facility ID:	03700333
File Number:	4211
Mail Address:	8235 220th St W
Mail City,St,Zip:	Lakeville, MN 55044
Contact Name:	Mr. Gary Hangslaben
Contact Phone:	(952) 881-8673
Contact Fax:	(952) 881-9617
Latitude:	44.633099999999999
Longitude:	-93.232200000000006

CP FLEXIBLE PACKAGING - LAKEVILLE (Continued) **1000352232**

SIC Code:	3081
NAICS:	326113
Permip Program Type:	Limits to Avoid Pt 70/Limits to Avoid NSR
Action ID:	4
Effective Start:	12/07/2011
Emissions Year:	2008
Industry Type:	Manufacturing
Pollutant:	Indeno(1,2,3-C,D)Pyrene
Emissions (lb):	0
Emissions (tons):	0
Name:	GENPAK LLC - LAKEVILLE
Address:	8235 220TH ST W
City,State,Zip:	LAKEVILLE, MN 55044
Facility ID:	03700333
File Number:	4211
Mail Address:	8235 220th St W
Mail City,St,Zip:	Lakeville, MN 55044
Contact Name:	Mr. Gary Hangslaben
Contact Phone:	(952) 881-8673
Contact Fax:	(952) 881-9617
Latitude:	44.633099999999999
Longitude:	-93.232200000000006
SIC Code:	3081
NAICS:	326113
Permip Program Type:	Limits to Avoid Pt 70/Limits to Avoid NSR
Action ID:	4
Effective Start:	12/07/2011
Emissions Year:	2008
Industry Type:	Manufacturing
Pollutant:	Manganese
Emissions (lb):	0
Emissions (tons):	0
Name:	GENPAK LLC - LAKEVILLE
Address:	8235 220TH ST W
City,State,Zip:	LAKEVILLE, MN 55044
Facility ID:	03700333
File Number:	4211
Mail Address:	8235 220th St W
Mail City,St,Zip:	Lakeville, MN 55044
Contact Name:	Mr. Gary Hangslaben
Contact Phone:	(952) 881-8673
Contact Fax:	(952) 881-9617
Latitude:	44.633099999999999
Longitude:	-93.232200000000006
SIC Code:	3081
NAICS:	326113
Permip Program Type:	Limits to Avoid Pt 70/Limits to Avoid NSR
Action ID:	4
Effective Start:	12/07/2011
Emissions Year:	2008
Industry Type:	Manufacturing
Pollutant:	Mercury
Emissions (lb):	0
Emissions (tons):	0

CP FLEXIBLE PACKAGING - LAKEVILLE (Continued) **1000352232**

Name:	GENPAK LLC - LAKEVILLE
Address:	8235 220TH ST W
City,State,Zip:	LAKEVILLE, MN 55044
Facility ID:	03700333
File Number:	4211
Mail Address:	8235 220th St W
Mail City,St,Zip:	Lakeville, MN 55044
Contact Name:	Mr. Gary Hangslaben
Contact Phone:	(952) 881-8673
Contact Fax:	(952) 881-9617
Latitude:	44.633099999999999
Longitude:	-93.232200000000006
SIC Code:	3081
NAICS:	326113
Permip Program Type:	Limits to Avoid Pt 70/Limits to Avoid NSR
Action ID:	4
Effective Start:	12/07/2011
Emissions Year:	2008
Industry Type:	Manufacturing
Pollutant:	3-Methylcholanthrene
Emissions (lb):	0
Emissions (tons):	0

Name:	GENPAK LLC - LAKEVILLE
Address:	8235 220TH ST W
City,State,Zip:	LAKEVILLE, MN 55044
Facility ID:	03700333
File Number:	4211
Mail Address:	8235 220th St W
Mail City,St,Zip:	Lakeville, MN 55044
Contact Name:	Mr. Gary Hangslaben
Contact Phone:	(952) 881-8673
Contact Fax:	(952) 881-9617
Latitude:	44.633099999999999
Longitude:	-93.232200000000006
SIC Code:	3081
NAICS:	326113
Permip Program Type:	Limits to Avoid Pt 70/Limits to Avoid NSR
Action ID:	4
Effective Start:	12/07/2011
Emissions Year:	2008
Industry Type:	Manufacturing
Pollutant:	2-Methylnaphthalene
Emissions (lb):	0
Emissions (tons):	0

Name:	GENPAK LLC - LAKEVILLE
Address:	8235 220TH ST W
City,State,Zip:	LAKEVILLE, MN 55044
Facility ID:	03700333
File Number:	4211
Mail Address:	8235 220th St W
Mail City,St,Zip:	Lakeville, MN 55044
Contact Name:	Mr. Gary Hangslaben
Contact Phone:	(952) 881-8673
Contact Fax:	(952) 881-9617
Latitude:	44.633099999999999

CP FLEXIBLE PACKAGING - LAKEVILLE (Continued) **1000352232**

Longitude:	-93.232200000000006
SIC Code:	3081
NAICS:	326113
Permip Program Type:	Limits to Avoid Pt 70/Limits to Avoid NSR
Action ID:	4
Effective Start:	12/07/2011
Emissions Year:	2008
Industry Type:	Manufacturing
Pollutant:	Naphthalene
Emissions (lb):	0
Emissions (tons):	0

Name:	GENPAK LLC - LAKEVILLE
Address:	8235 220TH ST W
City,State,Zip:	LAKEVILLE, MN 55044
Facility ID:	03700333
File Number:	4211
Mail Address:	8235 220th St W
Mail City,St,Zip:	Lakeville, MN 55044
Contact Name:	Mr. Gary Hangslaben
Contact Phone:	(952) 881-8673
Contact Fax:	(952) 881-9617
Latitude:	44.633099999999999
Longitude:	-93.232200000000006
SIC Code:	3081
NAICS:	326113
Permip Program Type:	Limits to Avoid Pt 70/Limits to Avoid NSR
Action ID:	4
Effective Start:	12/07/2011
Emissions Year:	2008
Industry Type:	Manufacturing
Pollutant:	Nickel
Emissions (lb):	0
Emissions (tons):	0

Name:	GENPAK LLC - LAKEVILLE
Address:	8235 220TH ST W
City,State,Zip:	LAKEVILLE, MN 55044
Facility ID:	03700333
File Number:	4211
Mail Address:	8235 220th St W
Mail City,St,Zip:	Lakeville, MN 55044
Contact Name:	Mr. Gary Hangslaben
Contact Phone:	(952) 881-8673
Contact Fax:	(952) 881-9617
Latitude:	44.633099999999999
Longitude:	-93.232200000000006
SIC Code:	3081
NAICS:	326113
Permip Program Type:	Limits to Avoid Pt 70/Limits to Avoid NSR
Action ID:	4
Effective Start:	12/07/2011
Emissions Year:	2008
Industry Type:	Manufacturing
Pollutant:	Nitrogen Oxides
Emissions (lb):	20
Emissions (tons):	0.01

CP FLEXIBLE PACKAGING - LAKEVILLE (Continued) **1000352232**

Name:	GENPAK LLC - LAKEVILLE
Address:	8235 220TH ST W
City,State,Zip:	LAKEVILLE, MN 55044
Facility ID:	03700333
File Number:	4211
Mail Address:	8235 220th St W
Mail City,St,Zip:	Lakeville, MN 55044
Contact Name:	Mr. Gary Hangslaben
Contact Phone:	(952) 881-8673
Contact Fax:	(952) 881-9617
Latitude:	44.633099999999999
Longitude:	-93.232200000000006
SIC Code:	3081
NAICS:	326113
Permip Program Type:	Limits to Avoid Pt 70/Limits to Avoid NSR
Action ID:	4
Effective Start:	12/07/2011
Emissions Year:	2008
Industry Type:	Manufacturing
Pollutant:	Phenanthrene
Emissions (lb):	0
Emissions (tons):	0

Name:	GENPAK LLC - LAKEVILLE
Address:	8235 220TH ST W
City,State,Zip:	LAKEVILLE, MN 55044
Facility ID:	03700333
File Number:	4211
Mail Address:	8235 220th St W
Mail City,St,Zip:	Lakeville, MN 55044
Contact Name:	Mr. Gary Hangslaben
Contact Phone:	(952) 881-8673
Contact Fax:	(952) 881-9617
Latitude:	44.633099999999999
Longitude:	-93.232200000000006
SIC Code:	3081
NAICS:	326113
Permip Program Type:	Limits to Avoid Pt 70/Limits to Avoid NSR
Action ID:	4
Effective Start:	12/07/2011
Emissions Year:	2008
Industry Type:	Manufacturing
Pollutant:	PM Primary
Emissions (lb):	7900
Emissions (tons):	3.95

Name:	GENPAK LLC - LAKEVILLE
Address:	8235 220TH ST W
City,State,Zip:	LAKEVILLE, MN 55044
Facility ID:	03700333
File Number:	4211
Mail Address:	8235 220th St W
Mail City,St,Zip:	Lakeville, MN 55044
Contact Name:	Mr. Gary Hangslaben
Contact Phone:	(952) 881-8673
Contact Fax:	(952) 881-9617

CP FLEXIBLE PACKAGING - LAKEVILLE (Continued) **1000352232**

Latitude:	44.633099999999999
Longitude:	-93.232200000000006
SIC Code:	3081
NAICS:	326113
Permip Program Type:	Limits to Avoid Pt 70/Limits to Avoid NSR
Action ID:	4
Effective Start:	12/07/2011
Emissions Year:	2008
Industry Type:	Manufacturing
Pollutant:	PM10 Primary
Emissions (lb):	7900
Emissions (tons):	3.95

Name:	GENPAK LLC - LAKEVILLE
Address:	8235 220TH ST W
City,State,Zip:	LAKEVILLE, MN 55044
Facility ID:	03700333
File Number:	4211
Mail Address:	8235 220th St W
Mail City,St,Zip:	Lakeville, MN 55044
Contact Name:	Mr. Gary Hangslaben
Contact Phone:	(952) 881-8673
Contact Fax:	(952) 881-9617
Latitude:	44.633099999999999
Longitude:	-93.232200000000006
SIC Code:	3081
NAICS:	326113
Permip Program Type:	Limits to Avoid Pt 70/Limits to Avoid NSR
Action ID:	4
Effective Start:	12/07/2011
Emissions Year:	2008
Industry Type:	Manufacturing
Pollutant:	PM2.5 Primary
Emissions (lb):	4499.86
Emissions (tons):	2.25

Name:	GENPAK LLC - LAKEVILLE
Address:	8235 220TH ST W
City,State,Zip:	LAKEVILLE, MN 55044
Facility ID:	03700333
File Number:	4211
Mail Address:	8235 220th St W
Mail City,St,Zip:	Lakeville, MN 55044
Contact Name:	Mr. Gary Hangslaben
Contact Phone:	(952) 881-8673
Contact Fax:	(952) 881-9617
Latitude:	44.633099999999999
Longitude:	-93.232200000000006
SIC Code:	3081
NAICS:	326113
Permip Program Type:	Limits to Avoid Pt 70/Limits to Avoid NSR
Action ID:	4
Effective Start:	12/07/2011
Emissions Year:	2008
Industry Type:	Manufacturing
Pollutant:	Pyrene
Emissions (lb):	0

CP FLEXIBLE PACKAGING - LAKEVILLE (Continued) **1000352232**

Emissions (tons):	0
Name:	GENPAK LLC - LAKEVILLE
Address:	8235 220TH ST W
City,State,Zip:	LAKEVILLE, MN 55044
Facility ID:	03700333
File Number:	4211
Mail Address:	8235 220th St W
Mail City,St,Zip:	Lakeville, MN 55044
Contact Name:	Mr. Gary Hangslaben
Contact Phone:	(952) 881-8673
Contact Fax:	(952) 881-9617
Latitude:	44.633099999999999
Longitude:	-93.232200000000006
SIC Code:	3081
NAICS:	326113
Permip Program Type:	Limits to Avoid Pt 70/Limits to Avoid NSR
Action ID:	4
Effective Start:	12/07/2011
Emissions Year:	2008
Industry Type:	Manufacturing
Pollutant:	Selenium
Emissions (lb):	0
Emissions (tons):	0
Name:	GENPAK LLC - LAKEVILLE
Address:	8235 220TH ST W
City,State,Zip:	LAKEVILLE, MN 55044
Facility ID:	03700333
File Number:	4211
Mail Address:	8235 220th St W
Mail City,St,Zip:	Lakeville, MN 55044
Contact Name:	Mr. Gary Hangslaben
Contact Phone:	(952) 881-8673
Contact Fax:	(952) 881-9617
Latitude:	44.633099999999999
Longitude:	-93.232200000000006
SIC Code:	3081
NAICS:	326113
Permip Program Type:	Limits to Avoid Pt 70/Limits to Avoid NSR
Action ID:	4
Effective Start:	12/07/2011
Emissions Year:	2008
Industry Type:	Manufacturing
Pollutant:	Toluene
Emissions (lb):	0
Emissions (tons):	0
Name:	GENPAK LLC - LAKEVILLE
Address:	8235 220TH ST W
City,State,Zip:	LAKEVILLE, MN 55044
Facility ID:	03700333
File Number:	4211
Mail Address:	8235 220th St W
Mail City,St,Zip:	Lakeville, MN 55044
Contact Name:	Mr. Gary Hangslaben
Contact Phone:	(952) 881-8673

CP FLEXIBLE PACKAGING - LAKEVILLE (Continued) **1000352232**

Contact Fax:	(952) 881-9617
Latitude:	44.633099999999999
Longitude:	-93.232200000000006
SIC Code:	3081
NAICS:	326113
Permip Program Type:	Limits to Avoid Pt 70/Limits to Avoid NSR
Action ID:	4
Effective Start:	12/07/2011
Emissions Year:	2008
Industry Type:	Manufacturing
Pollutant:	Volatile Organic Compounds
Emissions (lb):	5860
Emissions (tons):	2.93

Name:	GENPAK LLC - LAKEVILLE
Address:	8235 220TH ST W
City,State,Zip:	LAKEVILLE, MN 55044
Facility ID:	03700333
File Number:	4211
Mail Address:	8235 220th St W
Mail City,St,Zip:	Lakeville, MN 55044
Contact Name:	Mr. Gary Hangsleben
Contact Phone:	(952) 881-8673
Contact Fax:	(952) 881-9617
Latitude:	44.633099999999999
Longitude:	-93.232200000000006
SIC Code:	3081
NAICS:	326113
Permip Program Type:	Limits to Avoid Pt 70/Limits to Avoid NSR
Action ID:	4
Effective Start:	12/07/2011
Emissions Year:	2014
Industry Type:	Manufacturing
Pollutant:	PM2.5 Primary
Emissions (lb):	2649.41
Emissions (tons):	1.32

Name:	GENPAK LLC - LAKEVILLE
Address:	8235 220TH ST W
City,State,Zip:	LAKEVILLE, MN 55044
Facility ID:	03700333
File Number:	4211
Mail Address:	8235 220th St W
Mail City,St,Zip:	Lakeville, MN 55044
Contact Name:	Mr. Gary Hangsleben
Contact Phone:	(952) 881-8673
Contact Fax:	(952) 881-9617
Latitude:	44.633099999999999
Longitude:	-93.232200000000006
SIC Code:	3081
NAICS:	326113
Permip Program Type:	Limits to Avoid Pt 70/Limits to Avoid NSR
Action ID:	4
Effective Start:	12/07/2011
Emissions Year:	2014
Industry Type:	Manufacturing
Pollutant:	CO2-equivalent

CP FLEXIBLE PACKAGING - LAKEVILLE (Continued) **1000352232**

Emissions (lb):	4033202.19
Emissions (tons):	2016.6
Name:	GENPAK LLC - LAKEVILLE
Address:	8235 220TH ST W
City,State,Zip:	LAKEVILLE, MN 55044
Facility ID:	03700333
File Number:	4211
Mail Address:	8235 220th St W
Mail City,St,Zip:	Lakeville, MN 55044
Contact Name:	Gary Hangsleben
Contact Phone:	(952) 881-8673
Latitude:	44.633099999999999
Longitude:	-93.232200000000006
NAICS:	326113
Permip Program Type:	R
Emissions Year:	2015
Industry Type:	Manufacturing
Pollutant:	Lead
Emissions (lb):	0
Emissions (tons):	0
Name:	GENPAK LLC - LAKEVILLE
Address:	8235 220TH ST W
City,State,Zip:	LAKEVILLE, MN 55044
Facility ID:	03700333
File Number:	4211
Mail Address:	8235 220th St W
Mail City,St,Zip:	Lakeville, MN 55044
Contact Name:	Gary Hangsleben
Contact Phone:	(952) 881-8673
Latitude:	44.633099999999999
Longitude:	-93.232200000000006
NAICS:	326113
Permip Program Type:	R
Emissions Year:	2015
Industry Type:	Manufacturing
Pollutant:	Volatile Organic Compounds
Emissions (lb):	134460.08
Emissions (tons):	67.23
Name:	GENPAK LLC - LAKEVILLE
Address:	8235 220TH ST W
City,State,Zip:	LAKEVILLE, MN 55044
Facility ID:	03700333
Latitude:	44.633099999999999
Longitude:	-93.232200000000006
NAICS:	326113
Emissions Year:	2016
Industry Type:	Manufacturing
Pollutant:	Carbon Monoxide
Emissions (lb):	1926.24
Emissions (tons):	0.96
Name:	GENPAK LLC - LAKEVILLE
Address:	8235 220TH ST W
City,State,Zip:	LAKEVILLE, MN 55044

CP FLEXIBLE PACKAGING - LAKEVILLE (Continued) **1000352232**

Facility ID:	03700333
Latitude:	44.633099999999999
Longitude:	-93.232200000000006
NAICS:	326113
Emissions Year:	2016
Industry Type:	Manufacturing
Pollutant:	Lead
Emissions (lb):	0
Emissions (tons):	0

Name:	GENPAK LLC - LAKEVILLE
Address:	8235 220TH ST W
City,State,Zip:	LAKEVILLE, MN 55044
Facility ID:	03700333
Latitude:	44.633099999999999
Longitude:	-93.232200000000006
NAICS:	326113
Emissions Year:	2006
Industry Type:	Manufacturing
Pollutant:	Carbon Monoxide
Emissions (lb):	0
Emissions (tons):	0

Name:	GENPAK LLC - LAKEVILLE
Address:	8235 220TH ST W
City,State,Zip:	LAKEVILLE, MN 55044
Facility ID:	03700333
Latitude:	44.633099999999999
Longitude:	-93.232200000000006
NAICS:	326113
Emissions Year:	2006
Industry Type:	Manufacturing
Pollutant:	Nitrogen Oxides
Emissions (lb):	2000
Emissions (tons):	1

Name:	GENPAK LLC - LAKEVILLE
Address:	8235 220TH ST W
City,State,Zip:	LAKEVILLE, MN 55044
Facility ID:	03700333
Latitude:	44.633099999999999
Longitude:	-93.232200000000006
NAICS:	326113
Emissions Year:	2006
Industry Type:	Manufacturing
Pollutant:	PM Primary
Emissions (lb):	11120
Emissions (tons):	5.56

Name:	GENPAK LLC - LAKEVILLE
Address:	8235 220TH ST W
City,State,Zip:	LAKEVILLE, MN 55044
Facility ID:	03700333
Latitude:	44.633099999999999
Longitude:	-93.232200000000006
NAICS:	326113
Emissions Year:	2006

CP FLEXIBLE PACKAGING - LAKEVILLE (Continued) **1000352232**

Industry Type:	Manufacturing
Pollutant:	PM10 Primary
Emissions (lb):	11120
Emissions (tons):	5.56
Name:	GENPAK LLC - LAKEVILLE
Address:	8235 220TH ST W
City,State,Zip:	LAKEVILLE, MN 55044
Facility ID:	03700333
Latitude:	44.633099999999999
Longitude:	-93.232200000000006
NAICS:	326113
Emissions Year:	2006
Industry Type:	Manufacturing
Pollutant:	Sulfur Dioxide
Emissions (lb):	0
Emissions (tons):	0
Name:	GENPAK LLC - LAKEVILLE
Address:	8235 220TH ST W
City,State,Zip:	LAKEVILLE, MN 55044
Facility ID:	03700333
Latitude:	44.633099999999999
Longitude:	-93.232200000000006
NAICS:	326113
Emissions Year:	2006
Industry Type:	Manufacturing
Pollutant:	Volatile Organic Compounds
Emissions (lb):	15820
Emissions (tons):	7.91
Name:	GENPAK LLC - LAKEVILLE
Address:	8235 220TH ST W
City,State,Zip:	LAKEVILLE, MN 55044
Facility ID:	03700333
Latitude:	44.633099999999999
Longitude:	-93.232200000000006
NAICS:	326113
Emissions Year:	2006
Industry Type:	Manufacturing
Pollutant:	Lead
Emissions (lb):	0
Emissions (tons):	0
Name:	GENPAK LLC - LAKEVILLE
Address:	8235 220TH ST W
City,State,Zip:	LAKEVILLE, MN 55044
Facility ID:	03700333
File Number:	4211
Mail Address:	8235 220th St W
Mail City,St,Zip:	Lakeville, MN 55044
Contact Name:	Mr. Gary Hangslaben
Contact Phone:	(952) 881-8673
Contact Fax:	(952) 881-9617
Latitude:	44.633099999999999
Longitude:	-93.232200000000006
SIC Code:	3081

CP FLEXIBLE PACKAGING - LAKEVILLE (Continued) **1000352232**

NAICS:	326113
Permip Program Type:	Limits to Avoid Pt 70/Limits to Avoid NSR
Action ID:	4
Effective Start:	12/07/2011
Emissions Year:	2007
Industry Type:	Manufacturing
Pollutant:	Carbon Monoxide
Emissions (lb):	0
Emissions (tons):	0
Name:	GENPAK LLC - LAKEVILLE
Address:	8235 220TH ST W
City,State,Zip:	LAKEVILLE, MN 55044
Facility ID:	03700333
File Number:	4211
Mail Address:	8235 220th St W
Mail City,St,Zip:	Lakeville, MN 55044
Contact Name:	Mr. Gary Hangslaben
Contact Phone:	(952) 881-8673
Contact Fax:	(952) 881-9617
Latitude:	44.633099999999999
Longitude:	-93.232200000000006
SIC Code:	3081
NAICS:	326113
Permip Program Type:	Limits to Avoid Pt 70/Limits to Avoid NSR
Action ID:	4
Effective Start:	12/07/2011
Emissions Year:	2007
Industry Type:	Manufacturing
Pollutant:	Nitrogen Oxides
Emissions (lb):	1060
Emissions (tons):	0.53
Name:	GENPAK LLC - LAKEVILLE
Address:	8235 220TH ST W
City,State,Zip:	LAKEVILLE, MN 55044
Facility ID:	03700333
File Number:	4211
Mail Address:	8235 220th St W
Mail City,St,Zip:	Lakeville, MN 55044
Contact Name:	Mr. Gary Hangslaben
Contact Phone:	(952) 881-8673
Contact Fax:	(952) 881-9617
Latitude:	44.633099999999999
Longitude:	-93.232200000000006
SIC Code:	3081
NAICS:	326113
Permip Program Type:	Limits to Avoid Pt 70/Limits to Avoid NSR
Action ID:	4
Effective Start:	12/07/2011
Emissions Year:	2007
Industry Type:	Manufacturing
Pollutant:	PM Primary
Emissions (lb):	11660
Emissions (tons):	5.83
Name:	GENPAK LLC - LAKEVILLE

CP FLEXIBLE PACKAGING - LAKEVILLE (Continued) **1000352232**

Address:	8235 220TH ST W
City,State,Zip:	LAKEVILLE, MN 55044
Facility ID:	03700333
File Number:	4211
Mail Address:	8235 220th St W
Mail City,St,Zip:	Lakeville, MN 55044
Contact Name:	Mr. Gary Hangslaben
Contact Phone:	(952) 881-8673
Contact Fax:	(952) 881-9617
Latitude:	44.633099999999999
Longitude:	-93.232200000000006
SIC Code:	3081
NAICS:	326113
Permip Program Type:	Limits to Avoid Pt 70/Limits to Avoid NSR
Action ID:	4
Effective Start:	12/07/2011
Emissions Year:	2007
Industry Type:	Manufacturing
Pollutant:	PM10 Primary
Emissions (lb):	11660
Emissions (tons):	5.83

Name:	GENPAK LLC - LAKEVILLE
Address:	8235 220TH ST W
City,State,Zip:	LAKEVILLE, MN 55044
Facility ID:	03700333
File Number:	4211
Mail Address:	8235 220th St W
Mail City,St,Zip:	Lakeville, MN 55044
Contact Name:	Mr. Gary Hangslaben
Contact Phone:	(952) 881-8673
Contact Fax:	(952) 881-9617
Latitude:	44.633099999999999
Longitude:	-93.232200000000006
SIC Code:	3081
NAICS:	326113
Permip Program Type:	Limits to Avoid Pt 70/Limits to Avoid NSR
Action ID:	4
Effective Start:	12/07/2011
Emissions Year:	2007
Industry Type:	Manufacturing
Pollutant:	Volatile Organic Compounds
Emissions (lb):	12500
Emissions (tons):	6.25

Name:	GENPAK LLC - LAKEVILLE
Address:	8235 220TH ST W
City,State,Zip:	LAKEVILLE, MN 55044
Facility ID:	03700333
File Number:	4211
Mail Address:	8235 220th St W
Mail City,St,Zip:	Lakeville, MN 55044
Contact Name:	Mr. Gary Hangslaben
Contact Phone:	(952) 881-8673
Contact Fax:	(952) 881-9617
Latitude:	44.633099999999999
Longitude:	-93.232200000000006

CP FLEXIBLE PACKAGING - LAKEVILLE (Continued) **1000352232**

SIC Code:	3081
NAICS:	326113
Permip Program Type:	Limits to Avoid Pt 70/Limits to Avoid NSR
Action ID:	4
Effective Start:	12/07/2011
Emissions Year:	2007
Industry Type:	Manufacturing
Pollutant:	Sulfur Dioxide
Emissions (lb):	0
Emissions (tons):	0

Name:	GENPAK LLC - LAKEVILLE
Address:	8235 220TH ST W
City,State,Zip:	LAKEVILLE, MN 55044
Facility ID:	03700333
File Number:	4211
Mail Address:	8235 220th St W
Mail City,St,Zip:	Lakeville, MN 55044
Contact Name:	Mr. Gary Hangslaben
Contact Phone:	(952) 881-8673
Contact Fax:	(952) 881-9617
Latitude:	44.633099999999999
Longitude:	-93.232200000000006
SIC Code:	3081
NAICS:	326113
Permip Program Type:	Limits to Avoid Pt 70/Limits to Avoid NSR
Action ID:	4
Effective Start:	12/07/2011
Emissions Year:	2007
Industry Type:	Manufacturing
Pollutant:	Lead
Emissions (lb):	0
Emissions (tons):	0

Name:	GENPAK LLC - LAKEVILLE
Address:	8235 220TH ST W
City,State,Zip:	LAKEVILLE, MN 55044
Facility ID:	03700333
File Number:	4211
Mail Address:	8235 220th St W
Mail City,St,Zip:	Lakeville, MN 55044
Contact Name:	Mr. Gary Hangsleben
Contact Phone:	(952) 881-8673
Contact Fax:	(952) 881-9617
Latitude:	44.633099999999999
Longitude:	-93.232200000000006
SIC Code:	3081
NAICS:	326113
Permip Program Type:	Limits to Avoid Pt 70/Limits to Avoid NSR
Action ID:	4
Effective Start:	12/07/2011
Emissions Year:	2014
Industry Type:	Manufacturing
Pollutant:	Volatile Organic Compounds
Emissions (lb):	115413.91
Emissions (tons):	57.71

CP FLEXIBLE PACKAGING - LAKEVILLE (Continued) **1000352232**

Name:	GENPAK LLC - LAKEVILLE
Address:	8235 220TH ST W
City,State,Zip:	LAKEVILLE, MN 55044
Facility ID:	03700333
File Number:	4211
Mail Address:	8235 220th St W
Mail City,St,Zip:	Lakeville, MN 55044
Contact Name:	Gary Hangsleben
Contact Phone:	(952) 881-8673
Latitude:	44.633099999999999
Longitude:	-93.232200000000006
NAICS:	326113
Permip Program Type:	R
Emissions Year:	2015
Industry Type:	Manufacturing
Pollutant:	Ammonia
Emissions (lb):	76.34
Emissions (tons):	0.04

Name:	GENPAK LLC - LAKEVILLE
Address:	8235 220TH ST W
City,State,Zip:	LAKEVILLE, MN 55044
Facility ID:	03700333
File Number:	4211
Mail Address:	8235 220th St W
Mail City,St,Zip:	Lakeville, MN 55044
Contact Name:	Gary Hangsleben
Contact Phone:	(952) 881-8673
Latitude:	44.633099999999999
Longitude:	-93.232200000000006
NAICS:	326113
Permip Program Type:	R
Emissions Year:	2015
Industry Type:	Manufacturing
Pollutant:	Carbon Monoxide
Emissions (lb):	2004.44
Emissions (tons):	1

Name:	GENPAK LLC - LAKEVILLE
Address:	8235 220TH ST W
City,State,Zip:	LAKEVILLE, MN 55044
Facility ID:	03700333
File Number:	4211
Mail Address:	8235 220th St W
Mail City,St,Zip:	Lakeville, MN 55044
Contact Name:	Gary Hangsleben
Contact Phone:	(952) 881-8673
Latitude:	44.633099999999999
Longitude:	-93.232200000000006
NAICS:	326113
Permip Program Type:	R
Emissions Year:	2015
Industry Type:	Manufacturing
Pollutant:	Sulfur Dioxide
Emissions (lb):	14.32
Emissions (tons):	0.01

CP FLEXIBLE PACKAGING - LAKEVILLE (Continued) **1000352232**

Name:	GENPAK LLC - LAKEVILLE
Address:	8235 220TH ST W
City,State,Zip:	LAKEVILLE, MN 55044
Facility ID:	03700333
Latitude:	44.633099999999999
Longitude:	-93.232200000000006
NAICS:	326113
Emissions Year:	2016
Industry Type:	Manufacturing
Pollutant:	Ammonia
Emissions (lb):	73.38
Emissions (tons):	0.04

Name:	GENPAK LLC - LAKEVILLE
Address:	8235 220TH ST W
City,State,Zip:	LAKEVILLE, MN 55044
Facility ID:	03700333
Latitude:	44.633099999999999
Longitude:	-93.232200000000006
NAICS:	326113
Emissions Year:	2016
Industry Type:	Manufacturing
Pollutant:	CO2-equivalent
Emissions (lb):	2754332.4
Emissions (tons):	1377.17

Name:	GENPAK LLC - LAKEVILLE
City,State,Zip:	MN 55044
Facility ID:	03700333
Latitude:	44.6331
Longitude:	-93.2322
NAICS:	326113
Emissions Year:	2019
Industry Type:	Manufacturing
Pollutant:	Sulfur Dioxide
Emissions (lb):	17.6346
Emissions (tons):	0.0088173

Name:	GENPAK LLC - LAKEVILLE
City,State,Zip:	MN 55044
Facility ID:	03700333
Latitude:	44.6331
Longitude:	-93.2322
NAICS:	326113
Emissions Year:	2019
Industry Type:	Manufacturing
Pollutant:	Volatile Organic Compounds
Emissions (lb):	60456.35536
Emissions (tons):	30.22817768

Name:	GENPAK LLC - LAKEVILLE
City,State,Zip:	MN 55044
Facility ID:	03700333
Latitude:	44.6331
Longitude:	-93.2322
NAICS:	326113
Emissions Year:	2019

CP FLEXIBLE PACKAGING - LAKEVILLE (Continued) **1000352232**

Industry Type:	Manufacturing
Pollutant:	PM2.5 Primary
Emissions (lb):	508.65962
Emissions (tons):	0.25432981
Name:	GENPAK LLC - LAKEVILLE
City,State,Zip:	MN 55044
Facility ID:	03700333
Latitude:	44.6331
Longitude:	-93.2322
NAICS:	326113
Emissions Year:	2019
Industry Type:	Manufacturing
Pollutant:	PM Primary
Emissions (lb):	867.24842
Emissions (tons):	0.43362421
Name:	GENPAK LLC - LAKEVILLE
City,State,Zip:	MN 55044
Facility ID:	03700333
Latitude:	44.6331
Longitude:	-93.2322
NAICS:	326113
Emissions Year:	2019
Industry Type:	Manufacturing
Pollutant:	PM10 Primary
Emissions (lb):	867.24842
Emissions (tons):	0.43362421
Name:	GENPAK LLC - LAKEVILLE
City,State,Zip:	MN 55044
Facility ID:	03700333
Latitude:	44.6331
Longitude:	-93.2322
NAICS:	326113
Emissions Year:	2019
Industry Type:	Manufacturing
Pollutant:	CO2-equivalent
Emissions (lb):	3530194.2593
Emissions (tons):	1765.0971296
Name:	GENPAK LLC - LAKEVILLE
Address:	8235 220TH ST W
City,State,Zip:	LAKEVILLE, MN 55044
Facility ID:	03700333
Latitude:	44.633099999999999
Longitude:	-93.232200000000006
NAICS:	326113
Emissions Year:	2018
Industry Type:	Manufacturing
Pollutant:	Sulfur Dioxide
Emissions (lb):	13.767
Emissions (tons):	0.0068835
Name:	GENPAK LLC - LAKEVILLE
Address:	8235 220TH ST W
City,State,Zip:	LAKEVILLE, MN 55044

CP FLEXIBLE PACKAGING - LAKEVILLE (Continued) **1000352232**

Facility ID:	03700333
Latitude:	44.633099999999999
Longitude:	-93.232200000000006
NAICS:	326113
Emissions Year:	2018
Industry Type:	Manufacturing
Pollutant:	Ammonia
Emissions (lb):	73.438
Emissions (tons):	0.036719

Name:	GENPAK LLC - LAKEVILLE
Address:	8235 220TH ST W
City,State,Zip:	LAKEVILLE, MN 55044
Facility ID:	03700333
Latitude:	44.633099999999999
Longitude:	-93.232200000000006
NAICS:	326113
Emissions Year:	2018
Industry Type:	Manufacturing
Pollutant:	PM2.5 Primary
Emissions (lb):	531.34404
Emissions (tons):	0.26567202

Name:	GENPAK LLC - LAKEVILLE
Address:	8235 220TH ST W
City,State,Zip:	LAKEVILLE, MN 55044
Facility ID:	03700333
Latitude:	44.633099999999999
Longitude:	-93.232200000000006
NAICS:	326113
Emissions Year:	2018
Industry Type:	Manufacturing
Pollutant:	PM10 Primary
Emissions (lb):	907.6248
Emissions (tons):	0.4538124

Name:	GENPAK LLC - LAKEVILLE
Address:	8235 220TH ST W
City,State,Zip:	LAKEVILLE, MN 55044
Facility ID:	03700333
Latitude:	44.633099999999999
Longitude:	-93.232200000000006
NAICS:	326113
Emissions Year:	2018
Industry Type:	Manufacturing
Pollutant:	PM Primary
Emissions (lb):	907.6248
Emissions (tons):	0.4538124

Name:	GENPAK LLC - LAKEVILLE
Address:	8235 220TH ST W
City,State,Zip:	LAKEVILLE, MN 55044
Facility ID:	03700333
Latitude:	44.633099999999999
Longitude:	-93.232200000000006
NAICS:	326113
Emissions Year:	2018

CP FLEXIBLE PACKAGING - LAKEVILLE (Continued) **1000352232**

Industry Type:	Manufacturing
Pollutant:	Carbon Monoxide
Emissions (lb):	1927.42
Emissions (tons):	0.96371
Name:	GENPAK LLC - LAKEVILLE
Address:	8235 220TH ST W
City,State,Zip:	LAKEVILLE, MN 55044
Facility ID:	03700333
Latitude:	44.633099999999999
Longitude:	-93.232200000000006
NAICS:	326113
Emissions Year:	2018
Industry Type:	Manufacturing
Pollutant:	Nitrogen Oxides
Emissions (lb):	2294.5
Emissions (tons):	1.14725
Name:	GENPAK LLC - LAKEVILLE
Address:	8235 220TH ST W
City,State,Zip:	LAKEVILLE, MN 55044
Facility ID:	03700333
Latitude:	44.633099999999999
Longitude:	-93.232200000000006
NAICS:	326113
Emissions Year:	2018
Industry Type:	Manufacturing
Pollutant:	Volatile Organic Compounds
Emissions (lb):	42951.47336
Emissions (tons):	21.47573668
Name:	GENPAK LLC - LAKEVILLE
Address:	8235 220TH ST W
City,State,Zip:	LAKEVILLE, MN 55044
Facility ID:	03700333
Latitude:	44.633099999999999
Longitude:	-93.232200000000006
NAICS:	326113
Emissions Year:	2018
Industry Type:	Manufacturing
Pollutant:	CO2-equivalent
Emissions (lb):	2756938.64
Emissions (tons):	1378.46932
Name:	GENPAK LLC - LAKEVILLE
Address:	8235 220TH ST W
City,State,Zip:	LAKEVILLE, MN 55044
Facility ID:	03700333
Latitude:	44.633099999999999
Longitude:	-93.232200000000006
NAICS:	326113
Emissions Year:	2018
Industry Type:	Manufacturing
Pollutant:	Lead
Emissions (lb):	0
Emissions (tons):	0

CP FLEXIBLE PACKAGING - LAKEVILLE (Continued) **1000352232**

Name:	GENPAK LLC - LAKEVILLE
Address:	8235 220TH ST W
City,State,Zip:	LAKEVILLE, MN 55044
Facility ID:	03700333
File Number:	4211
Mail Address:	8235 220th St W
Mail City,St,Zip:	Lakeville, MN 55044
Contact Name:	Mr. Gary Hangsleben
Contact Phone:	(952) 881-8673
Contact Fax:	(952) 881-9617
Latitude:	44.633099999999999
Longitude:	-93.232200000000006
SIC Code:	3081
NAICS:	326113
Permip Program Type:	Limits to Avoid Pt 70/Limits to Avoid NSR
Action ID:	4
Effective Start:	12/07/2011
Emissions Year:	2014
Industry Type:	Manufacturing
Pollutant:	PM10 Primary
Emissions (lb):	4543.13
Emissions (tons):	2.27

Name:	GENPAK LLC - LAKEVILLE
Address:	8235 220TH ST W
City,State,Zip:	LAKEVILLE, MN 55044
Facility ID:	03700333
File Number:	4211
Mail Address:	8235 220th St W
Mail City,St,Zip:	Lakeville, MN 55044
Contact Name:	Mr. Gary Hangsleben
Contact Phone:	(952) 881-8673
Contact Fax:	(952) 881-9617
Latitude:	44.633099999999999
Longitude:	-93.232200000000006
SIC Code:	3081
NAICS:	326113
Permip Program Type:	Limits to Avoid Pt 70/Limits to Avoid NSR
Action ID:	4
Effective Start:	12/07/2011
Emissions Year:	2014
Industry Type:	Manufacturing
Pollutant:	Sulfur Dioxide
Emissions (lb):	20.17
Emissions (tons):	0.01

Name:	GENPAK LLC - LAKEVILLE
Address:	8235 220TH ST W
City,State,Zip:	LAKEVILLE, MN 55044
Facility ID:	03700333
File Number:	4211
Mail Address:	8235 220th St W
Mail City,St,Zip:	Lakeville, MN 55044
Contact Name:	Mr. Gary Hangsleben
Contact Phone:	(952) 881-8673
Contact Fax:	(952) 881-9617
Latitude:	44.633099999999999

CP FLEXIBLE PACKAGING - LAKEVILLE (Continued) **1000352232**

Longitude:	-93.232200000000006
SIC Code:	3081
NAICS:	326113
Permip Program Type:	Limits to Avoid Pt 70/Limits to Avoid NSR
Action ID:	4
Effective Start:	12/07/2011
Emissions Year:	2014
Industry Type:	Manufacturing
Pollutant:	Carbon Monoxide
Emissions (lb):	2823.36
Emissions (tons):	1.41
Name:	GENPAK LLC - LAKEVILLE
Address:	8235 220TH ST W
City,State,Zip:	LAKEVILLE, MN 55044
Facility ID:	03700333
File Number:	4211
Mail Address:	8235 220th St W
Mail City,St,Zip:	Lakeville, MN 55044
Contact Name:	Gary Hangsleben
Contact Phone:	(952) 881-8673
Latitude:	44.633099999999999
Longitude:	-93.232200000000006
NAICS:	326113
Permip Program Type:	R
Emissions Year:	2015
Industry Type:	Manufacturing
Pollutant:	PM10 Primary
Emissions (lb):	1706.7
Emissions (tons):	0.85
Name:	GENPAK LLC - LAKEVILLE
Address:	8235 220TH ST W
City,State,Zip:	LAKEVILLE, MN 55044
Facility ID:	03700333
Latitude:	44.633099999999999
Longitude:	-93.232200000000006
NAICS:	326113
Emissions Year:	2016
Industry Type:	Manufacturing
Pollutant:	Volatile Organic Compounds
Emissions (lb):	150799.5
Emissions (tons):	75.4
Name:	GENPAK LLC - LAKEVILLE
Address:	8235 220TH ST W
City,State,Zip:	LAKEVILLE, MN 55044
Facility ID:	03700333
Latitude:	44.633099999999999
Longitude:	-93.232200000000006
NAICS:	326113
Emissions Year:	2016
Industry Type:	Manufacturing
Pollutant:	PM2.5 Primary
Emissions (lb):	684.68
Emissions (tons):	0.34

CP FLEXIBLE PACKAGING - LAKEVILLE (Continued) **1000352232**

Name:	GENPAK LLC - LAKEVILLE
City,State,Zip:	MN 55044
Facility ID:	03700333
Latitude:	44.6331
Longitude:	-93.2322
NAICS:	326113
Emissions Year:	2019
Industry Type:	Manufacturing
Pollutant:	Ammonia
Emissions (lb):	94.0472
Emissions (tons):	0.0470236

Name:	GENPAK LLC - LAKEVILLE
City,State,Zip:	MN 55044
Facility ID:	03700333
Latitude:	44.6331
Longitude:	-93.2322
NAICS:	326113
Emissions Year:	2019
Industry Type:	Manufacturing
Pollutant:	Carbon Monoxide
Emissions (lb):	2468.66
Emissions (tons):	1.23433

Name:	GENPAK LLC - LAKEVILLE
City,State,Zip:	MN 55044
Facility ID:	03700333
Latitude:	44.6331
Longitude:	-93.2322
NAICS:	326113
Emissions Year:	2019
Industry Type:	Manufacturing
Pollutant:	Lead
Emissions (lb):	0

Name:	GENPAK LLC - LAKEVILLE
City,State,Zip:	MN 55044
Facility ID:	03700333
Latitude:	44.6331
Longitude:	-93.2322
NAICS:	326113
Emissions Year:	2019
Industry Type:	Manufacturing
Pollutant:	Nitrogen Oxides
Emissions (lb):	2939.16
Emissions (tons):	1.46958

Name:	GENPAK LLC - LAKEVILLE
Address:	8235 220TH ST W
City,State,Zip:	LAKEVILLE, MN 55044
Facility ID:	03700333
File Number:	4211
Mail Address:	8235 220th St W
Mail City,St,Zip:	Lakeville, MN 55044
Contact Name:	Mr. Gary Hangsleben
Contact Phone:	(952) 881-8673
Contact Fax:	(952) 881-9617

CP FLEXIBLE PACKAGING - LAKEVILLE (Continued) **1000352232**

Latitude:	44.633099999999999
Longitude:	-93.232200000000006
SIC Code:	3081
NAICS:	326113
Permip Program Type:	Limits to Avoid Pt 70/Limits to Avoid NSR
Action ID:	4
Effective Start:	12/07/2011
Emissions Year:	2012
Industry Type:	Manufacturing
Pollutant:	Carbon Monoxide
Emissions (lb):	1838.34
Emissions (tons):	0.92

Name:	GENPAK LLC - LAKEVILLE
Address:	8235 220TH ST W
City,State,Zip:	LAKEVILLE, MN 55044
Facility ID:	03700333
File Number:	4211
Mail Address:	8235 220th St W
Mail City,St,Zip:	Lakeville, MN 55044
Contact Name:	Mr. Gary Hangsleben
Contact Phone:	(952) 881-8673
Contact Fax:	(952) 881-9617
Latitude:	44.633099999999999
Longitude:	-93.232200000000006
SIC Code:	3081
NAICS:	326113
Permip Program Type:	Limits to Avoid Pt 70/Limits to Avoid NSR
Action ID:	4
Effective Start:	12/07/2011
Emissions Year:	2012
Industry Type:	Manufacturing
Pollutant:	Nitrogen Oxides
Emissions (lb):	2188.95
Emissions (tons):	1.09

Name:	GENPAK LLC - LAKEVILLE
Address:	8235 220TH ST W
City,State,Zip:	LAKEVILLE, MN 55044
Facility ID:	03700333
File Number:	4211
Mail Address:	8235 220th St W
Mail City,St,Zip:	Lakeville, MN 55044
Contact Name:	Mr. Gary Hangsleben
Contact Phone:	(952) 881-8673
Contact Fax:	(952) 881-9617
Latitude:	44.633099999999999
Longitude:	-93.232200000000006
SIC Code:	3081
NAICS:	326113
Permip Program Type:	Limits to Avoid Pt 70/Limits to Avoid NSR
Action ID:	4
Effective Start:	12/07/2011
Emissions Year:	2012
Industry Type:	Manufacturing
Pollutant:	PM Primary
Emissions (lb):	3033.78

CP FLEXIBLE PACKAGING - LAKEVILLE (Continued) **1000352232**

Emissions (tons):	1.52
Name:	GENPAK LLC - LAKEVILLE
Address:	8235 220TH ST W
City,State,Zip:	LAKEVILLE, MN 55044
Facility ID:	03700333
File Number:	4211
Mail Address:	8235 220th St W
Mail City,St,Zip:	Lakeville, MN 55044
Contact Name:	Mr. Gary Hangsleben
Contact Phone:	(952) 881-8673
Contact Fax:	(952) 881-9617
Latitude:	44.633099999999999
Longitude:	-93.232200000000006
SIC Code:	3081
NAICS:	326113
Permip Program Type:	Limits to Avoid Pt 70/Limits to Avoid NSR
Action ID:	4
Effective Start:	12/07/2011
Emissions Year:	2012
Industry Type:	Manufacturing
Pollutant:	PM10 Primary
Emissions (lb):	3033.78
Emissions (tons):	1.52
Name:	GENPAK LLC - LAKEVILLE
Address:	8235 220TH ST W
City,State,Zip:	LAKEVILLE, MN 55044
Facility ID:	03700333
File Number:	4211
Mail Address:	8235 220th St W
Mail City,St,Zip:	Lakeville, MN 55044
Contact Name:	Mr. Gary Hangsleben
Contact Phone:	(952) 881-8673
Contact Fax:	(952) 881-9617
Latitude:	44.633099999999999
Longitude:	-93.232200000000006
SIC Code:	3081
NAICS:	326113
Permip Program Type:	Limits to Avoid Pt 70/Limits to Avoid NSR
Action ID:	4
Effective Start:	12/07/2011
Emissions Year:	2012
Industry Type:	Manufacturing
Pollutant:	PM2.5 Primary
Emissions (lb):	7
Emissions (tons):	0
Name:	GENPAK LLC - LAKEVILLE
Address:	8235 220TH ST W
City,State,Zip:	LAKEVILLE, MN 55044
Facility ID:	03700333
File Number:	4211
Mail Address:	8235 220th St W
Mail City,St,Zip:	Lakeville, MN 55044
Contact Name:	Mr. Gary Hangsleben
Contact Phone:	(952) 881-8673

CP FLEXIBLE PACKAGING - LAKEVILLE (Continued) **1000352232**

Contact Fax:	(952) 881-9617
Latitude:	44.633099999999999
Longitude:	-93.232200000000006
SIC Code:	3081
NAICS:	326113
Permip Program Type:	Limits to Avoid Pt 70/Limits to Avoid NSR
Action ID:	4
Effective Start:	12/07/2011
Emissions Year:	2012
Industry Type:	Manufacturing
Pollutant:	Sulfur Dioxide
Emissions (lb):	13.13
Emissions (tons):	0.01

Name:	GENPAK LLC - LAKEVILLE
Address:	8235 220TH ST W
City,State,Zip:	LAKEVILLE, MN 55044
Facility ID:	03700333
File Number:	4211
Mail Address:	8235 220th St W
Mail City,St,Zip:	Lakeville, MN 55044
Contact Name:	Mr. Gary Hangsleben
Contact Phone:	(952) 881-8673
Contact Fax:	(952) 881-9617
Latitude:	44.633099999999999
Longitude:	-93.232200000000006
SIC Code:	3081
NAICS:	326113
Permip Program Type:	Limits to Avoid Pt 70/Limits to Avoid NSR
Action ID:	4
Effective Start:	12/07/2011
Emissions Year:	2012
Industry Type:	Manufacturing
Pollutant:	Volatile Organic Compounds
Emissions (lb):	44873.92
Emissions (tons):	22.44

Name:	GENPAK LLC - LAKEVILLE
Address:	8235 220TH ST W
City,State,Zip:	LAKEVILLE, MN 55044
Facility ID:	03700333
File Number:	4211
Mail Address:	8235 220th St W
Mail City,St,Zip:	Lakeville, MN 55044
Contact Name:	Mr. Gary Hangsleben
Contact Phone:	(952) 881-8673
Contact Fax:	(952) 881-9617
Latitude:	44.633099999999999
Longitude:	-93.232200000000006
SIC Code:	3081
NAICS:	326113
Permip Program Type:	Limits to Avoid Pt 70/Limits to Avoid NSR
Action ID:	4
Effective Start:	12/07/2011
Emissions Year:	2012
Industry Type:	Manufacturing
Pollutant:	Ammonia

CP FLEXIBLE PACKAGING - LAKEVILLE (Continued) **1000352232**

Emissions (lb):	70.04
Emissions (tons):	0.04
Name:	GENPAK LLC - LAKEVILLE
Address:	8235 220TH ST W
City,State,Zip:	LAKEVILLE, MN 55044
Facility ID:	03700333
File Number:	4211
Mail Address:	8235 220th St W
Mail City,St,Zip:	Lakeville, MN 55044
Contact Name:	Mr. Gary Hangsleben
Contact Phone:	(952) 881-8673
Contact Fax:	(952) 881-9617
Latitude:	44.633099999999999
Longitude:	-93.232200000000006
SIC Code:	3081
NAICS:	326113
Permip Program Type:	Limits to Avoid Pt 70/Limits to Avoid NSR
Action ID:	4
Effective Start:	12/07/2011
Emissions Year:	2012
Industry Type:	Manufacturing
Pollutant:	Lead
Emissions (lb):	0
Emissions (tons):	0
Name:	GENPAK LLC - LAKEVILLE
Address:	8235 220TH ST W
City,State,Zip:	LAKEVILLE, MN 55044
Facility ID:	03700333
File Number:	4211
Mail Address:	8235 220th St W
Mail City,St,Zip:	Lakeville, MN 55044
Contact Name:	Mr. Gary Hangsleben
Contact Phone:	(952) 881-8673
Contact Fax:	(952) 881-9617
Latitude:	44.633099999999999
Longitude:	-93.232200000000006
SIC Code:	3081
NAICS:	326113
Permip Program Type:	Limits to Avoid Pt 70/Limits to Avoid NSR
Action ID:	4
Effective Start:	12/07/2011
Emissions Year:	2012
Industry Type:	Manufacturing
Pollutant:	CO2-equivalent
Emissions (lb):	2687245.08
Emissions (tons):	1343.62
Name:	GENPAK LLC - LAKEVILLE
Address:	8235 220TH ST W
City,State,Zip:	LAKEVILLE, MN 55044
Facility ID:	03700333
File Number:	4211
Mail Address:	8235 220th St W
Mail City,St,Zip:	Lakeville, MN 55044
Contact Name:	Mr. Gary Hangsleben

CP FLEXIBLE PACKAGING - LAKEVILLE (Continued) **1000352232**

Contact Phone:	(952) 881-8673
Contact Fax:	(952) 881-9617
Latitude:	44.633099999999999
Longitude:	-93.232200000000006
SIC Code:	3081
NAICS:	326113
Permip Program Type:	Limits to Avoid Pt 70/Limits to Avoid NSR
Action ID:	4
Effective Start:	12/07/2011
Emissions Year:	2013
Industry Type:	Manufacturing
Pollutant:	Carbon Monoxide
Emissions (lb):	2795.22
Emissions (tons):	1.4

Name:	GENPAK LLC - LAKEVILLE
Address:	8235 220TH ST W
City,State,Zip:	LAKEVILLE, MN 55044
Facility ID:	03700333
File Number:	4211
Mail Address:	8235 220th St W
Mail City,St,Zip:	Lakeville, MN 55044
Contact Name:	Mr. Gary Hangsleben
Contact Phone:	(952) 881-8673
Contact Fax:	(952) 881-9617
Latitude:	44.633099999999999
Longitude:	-93.232200000000006
SIC Code:	3081
NAICS:	326113
Permip Program Type:	Limits to Avoid Pt 70/Limits to Avoid NSR
Action ID:	4
Effective Start:	12/07/2011
Emissions Year:	2013
Industry Type:	Manufacturing
Pollutant:	Nitrogen Oxides
Emissions (lb):	3327.7
Emissions (tons):	1.66

Name:	GENPAK LLC - LAKEVILLE
Address:	8235 220TH ST W
City,State,Zip:	LAKEVILLE, MN 55044
Facility ID:	03700333
File Number:	4211
Mail Address:	8235 220th St W
Mail City,St,Zip:	Lakeville, MN 55044
Contact Name:	Mr. Gary Hangsleben
Contact Phone:	(952) 881-8673
Contact Fax:	(952) 881-9617
Latitude:	44.633099999999999
Longitude:	-93.232200000000006
SIC Code:	3081
NAICS:	326113
Permip Program Type:	Limits to Avoid Pt 70/Limits to Avoid NSR
Action ID:	4
Effective Start:	12/07/2011
Emissions Year:	2013
Industry Type:	Manufacturing

CP FLEXIBLE PACKAGING - LAKEVILLE (Continued) **1000352232**

Pollutant:	PM Primary
Emissions (lb):	5316.54
Emissions (tons):	2.66
Name:	GENPAK LLC - LAKEVILLE
Address:	8235 220TH ST W
City,State,Zip:	LAKEVILLE, MN 55044
Facility ID:	03700333
File Number:	4211
Mail Address:	8235 220th St W
Mail City,St,Zip:	Lakeville, MN 55044
Contact Name:	Mr. Gary Hangsleben
Contact Phone:	(952) 881-8673
Contact Fax:	(952) 881-9617
Latitude:	44.633099999999999
Longitude:	-93.232200000000006
SIC Code:	3081
NAICS:	326113
Permip Program Type:	Limits to Avoid Pt 70/Limits to Avoid NSR
Action ID:	4
Effective Start:	12/07/2011
Emissions Year:	2013
Industry Type:	Manufacturing
Pollutant:	PM10 Primary
Emissions (lb):	5316.54
Emissions (tons):	2.66
Name:	GENPAK LLC - LAKEVILLE
Address:	8235 220TH ST W
City,State,Zip:	LAKEVILLE, MN 55044
Facility ID:	03700333
File Number:	4211
Mail Address:	8235 220th St W
Mail City,St,Zip:	Lakeville, MN 55044
Contact Name:	Mr. Gary Hangsleben
Contact Phone:	(952) 881-8673
Contact Fax:	(952) 881-9617
Latitude:	44.633099999999999
Longitude:	-93.232200000000006
SIC Code:	3081
NAICS:	326113
Permip Program Type:	Limits to Avoid Pt 70/Limits to Avoid NSR
Action ID:	4
Effective Start:	12/07/2011
Emissions Year:	2013
Industry Type:	Manufacturing
Pollutant:	PM2.5 Primary
Emissions (lb):	3099.61
Emissions (tons):	1.55
Name:	GENPAK LLC - LAKEVILLE
Address:	8235 220TH ST W
City,State,Zip:	LAKEVILLE, MN 55044
Facility ID:	03700333
File Number:	4211
Mail Address:	8235 220th St W
Mail City,St,Zip:	Lakeville, MN 55044

CP FLEXIBLE PACKAGING - LAKEVILLE (Continued) **1000352232**

Contact Name:	Mr. Gary Hangsleben
Contact Phone:	(952) 881-8673
Contact Fax:	(952) 881-9617
Latitude:	44.633099999999999
Longitude:	-93.232200000000006
SIC Code:	3081
NAICS:	326113
Permip Program Type:	Limits to Avoid Pt 70/Limits to Avoid NSR
Action ID:	4
Effective Start:	12/07/2011
Emissions Year:	2013
Industry Type:	Manufacturing
Pollutant:	Sulfur Dioxide
Emissions (lb):	19.97
Emissions (tons):	0.01

Name:	GENPAK LLC - LAKEVILLE
Address:	8235 220TH ST W
City,State,Zip:	LAKEVILLE, MN 55044
Facility ID:	03700333
File Number:	4211
Mail Address:	8235 220th St W
Mail City,St,Zip:	Lakeville, MN 55044
Contact Name:	Mr. Gary Hangsleben
Contact Phone:	(952) 881-8673
Contact Fax:	(952) 881-9617
Latitude:	44.633099999999999
Longitude:	-93.232200000000006
SIC Code:	3081
NAICS:	326113
Permip Program Type:	Limits to Avoid Pt 70/Limits to Avoid NSR
Action ID:	4
Effective Start:	12/07/2011
Emissions Year:	2013
Industry Type:	Manufacturing
Pollutant:	Volatile Organic Compounds
Emissions (lb):	119462.81
Emissions (tons):	59.73

Name:	GENPAK LLC - LAKEVILLE
Address:	8235 220TH ST W
City,State,Zip:	LAKEVILLE, MN 55044
Facility ID:	03700333
File Number:	4211
Mail Address:	8235 220th St W
Mail City,St,Zip:	Lakeville, MN 55044
Contact Name:	Mr. Gary Hangsleben
Contact Phone:	(952) 881-8673
Contact Fax:	(952) 881-9617
Latitude:	44.633099999999999
Longitude:	-93.232200000000006
SIC Code:	3081
NAICS:	326113
Permip Program Type:	Limits to Avoid Pt 70/Limits to Avoid NSR
Action ID:	4
Effective Start:	12/07/2011
Emissions Year:	2013

CP FLEXIBLE PACKAGING - LAKEVILLE (Continued) **1000352232**

Industry Type:	Manufacturing
Pollutant:	Ammonia
Emissions (lb):	106.48
Emissions (tons):	0.05

Name:	GENPAK LLC - LAKEVILLE
Address:	8235 220TH ST W
City,State,Zip:	LAKEVILLE, MN 55044
Facility ID:	03700333
File Number:	4211
Mail Address:	8235 220th St W
Mail City,St,Zip:	Lakeville, MN 55044
Contact Name:	Mr. Gary Hangsleben
Contact Phone:	(952) 881-8673
Contact Fax:	(952) 881-9617
Latitude:	44.633099999999999
Longitude:	-93.232200000000006
SIC Code:	3081
NAICS:	326113
Permip Program Type:	Limits to Avoid Pt 70/Limits to Avoid NSR
Action ID:	4
Effective Start:	12/07/2011
Emissions Year:	2013
Industry Type:	Manufacturing
Pollutant:	Lead
Emissions (lb):	0
Emissions (tons):	0

Name:	GENPAK LLC - LAKEVILLE
Address:	8235 220TH ST W
City,State,Zip:	LAKEVILLE, MN 55044
Facility ID:	03700333
File Number:	4211
Mail Address:	8235 220th St W
Mail City,St,Zip:	Lakeville, MN 55044
Contact Name:	Mr. Gary Hangsleben
Contact Phone:	(952) 881-8673
Contact Fax:	(952) 881-9617
Latitude:	44.633099999999999
Longitude:	-93.232200000000006
SIC Code:	3081
NAICS:	326113
Permip Program Type:	Limits to Avoid Pt 70/Limits to Avoid NSR
Action ID:	4
Effective Start:	12/07/2011
Emissions Year:	2013
Industry Type:	Manufacturing
Pollutant:	CO2-equivalent
Emissions (lb):	3989886.92
Emissions (tons):	1994.94

MANIFEST:

Name:	GENPAK LLC - LAKEVILLE
Address:	8235 220TH ST W
City,State,Zip:	LAKEVILLE, MN 55044
Manifest ID:	943663
Generator ID:	MND078695160

CP FLEXIBLE PACKAGING - LAKEVILLE (Continued) **1000352232**

Generator AI ID:	20642
Transporter 1 ID:	OHR000162800
Transporter 1 AI ID:	137408
Transporter 1 AI Name:	Nexeo Solutions LLC
Transporter 1 Address:	5200 Blazer Pkwy Ste DS-3
Transporter 1 City:	Dublin
Transporter 1 State:	OH
Transporter 1 ZIP:	43017
TSD ID:	WID990829475
TSD AI ID:	45144
TSD AI Name:	WRR Environmental Services Co Inc
TSD Address:	5200 State Road 93
TSD City:	Eau Claire
TSD State:	WI
TSD Zip:	54701-9678
Gen Copy Recd Date:	2/24/2014 0:00:00
Fac Copy Recd Date:	2014-03-10 00:00:00
Gen Ship Date:	2014-02-21 00:00:00
Trans 1 Recd Date:	2014-02-21 00:00:00
Tsd Recd Date:	2014-02-28 00:00:00

Contact:

Generator AI ID:	20642
Generator ID:	MND078695160
Generator AI Name:	Genpak LLC - Lakeville
Generator Contact:	Gary Hangsleben
Contact Address:	8235 220th St W
Contact City:	Lakeville
Contact State:	MN
Contact Zip:	55044
Contact Email:	ghangsleben@genpak.com
Contact Phone:	952-881-8673

NAIC:

Generator AI ID:	20642
Generator ID:	MND078695160
Generator AI Name:	Genpak LLC - Lakeville
NAIC Code:	326113
NAIC Desc:	326113 - Unlaminated Plastics Film and Sheet (except Packaging) Manufacturing

Detail:

Manifest ID:	943663
Manifest Row:	1
Haz Material Name:	1-PROPANOL N-PROPYL ACETATE
Container Qty:	8
Container Code:	DMML
Waste Qty:	3200
Waste Units Code:	IB
Waste Code List:	D001

Name:	GENPAK LLC - LAKEVILLE
Address:	8235 220TH ST W
City,State,Zip:	LAKEVILLE, MN 55044
Manifest ID:	712846
Generator ID:	MND078695160

CP FLEXIBLE PACKAGING - LAKEVILLE (Continued) **1000352232**

Generator AI ID:	20642
Transporter 1 ID:	SCR000075150
Transporter 1 AI ID:	60980
Transporter 1 AI Name:	Safety Kleen - Columbia SC
Transporter 1 Address:	1301 Gervais St Ste 1900
Transporter 1 City:	Columbia
Transporter 1 State:	SC
Transporter 1 ZIP:	29201-3335
Transporter 2 ID:	SCR000074591
Transporter 2 AI ID:	59299
Transporter 2 AI Name:	Safety Kleen TG Inc
Transporter 2 Address:	1301 Gervais St Ste 300
Transporter 2 City:	Columbia
Transporter 2 State:	SC
Transporter 2 ZIP:	29201-3344
TSD ID:	ILD980613913
TSD AI ID:	37858
TSD AI Name:	Safety Kleen Envirosystems Inc
TSD Address:	633 E 138th St
TSD City:	Dolton
TSD State:	IL
TSD Zip:	60419-1058
Gen Copy Recd Date:	10/24/2000 0:00:00
Fac Copy Recd Date:	2000-10-16 00:00:00
Gen Ship Date:	2000-09-22 00:00:00
Trans 1 Recd Date:	2000-09-22 00:00:00
Trans 2 Recd Date:	9/26/2000 0:00:00
Tsd Recd Date:	2000-09-27 00:00:00

Contact:

Generator AI ID:	20642
Generator ID:	MND078695160
Generator AI Name:	Genpak LLC - Lakeville
Generator Contact:	Gary Hangsleben
Contact Address:	8235 220th St W
Contact City:	Lakeville
Contact State:	MN
Contact Zip:	55044
Contact Email:	ghangsleben@genpak.com
Contact Phone:	952-881-8673

NAIC:

Generator AI ID:	20642
Generator ID:	MND078695160
Generator AI Name:	Genpak LLC - Lakeville
NAIC Code:	326113
NAIC Desc:	326113 - Unlaminated Plastics Film and Sheet (except Packaging) Manufacturing

Detail:

Manifest ID:	712846
Manifest Row:	1
Haz Material Name:	PAINT RELATED MATERIAL
Container Qty:	1
Container Code:	DMML
Waste Qty:	5
Waste Units Code:	AD

CP FLEXIBLE PACKAGING - LAKEVILLE (Continued) **1000352232**

Waste Code List: F003,F005

Name:	GENPAK LLC - LAKEVILLE
Address:	8235 220TH ST W
City,State,Zip:	LAKEVILLE, MN 55044
Manifest ID:	918816
Generator ID:	MND078695160
Generator AI ID:	20642
Transporter 1 ID:	OHR000162800
Transporter 1 AI ID:	137408
Transporter 1 AI Name:	Nexeo Solutions LLC
Transporter 1 Address:	5200 Blazer Pkwy Ste DS-3
Transporter 1 City:	Dublin
Transporter 1 State:	OH
Transporter 1 ZIP:	43017
TSD ID:	WID990829475
TSD AI ID:	45144
TSD AI Name:	WRR Environmental Services Co Inc
TSD Address:	5200 State Road 93
TSD City:	Eau Claire
TSD State:	WI
TSD Zip:	54701-9678
Gen Copy Recd Date:	10/17/2012 0:00:00
Fac Copy Recd Date:	2012-11-01 00:00:00
Gen Ship Date:	2012-10-12 00:00:00
Trans 1 Recd Date:	2012-10-12 00:00:00
Tsd Recd Date:	2012-10-19 00:00:00

Contact:

Generator AI ID:	20642
Generator ID:	MND078695160
Generator AI Name:	Genpak LLC - Lakeville
Generator Contact:	Gary Hangsleben
Contact Address:	8235 220th St W
Contact City:	Lakeville
Contact State:	MN
Contact Zip:	55044
Contact Email:	ghangsleben@genpak.com
Contact Phone:	952-881-8673

NAIC:

Generator AI ID:	20642
Generator ID:	MND078695160
Generator AI Name:	Genpak LLC - Lakeville
NAIC Code:	326113
NAIC Desc:	326113 - Unlaminated Plastics Film and Sheet (except Packaging) Manufacturing

Detail:

Manifest ID:	918816
Manifest Row:	1
Haz Material Name:	PROPANOL, PROPYL ACETATE
Container Qty:	11
Container Code:	DMML
Waste Qty:	4400
Waste Units Code:	IB

CP FLEXIBLE PACKAGING - LAKEVILLE (Continued) **1000352232**

Waste Code List: D001

Name: GENPAK LLC - LAKEVILLE
Address: 8235 220TH ST W
City,State,Zip: LAKEVILLE, MN 55044
Manifest ID: 943315
Generator ID: MND078695160
Generator AI ID: 20642
Transporter 1 ID: OHR000162800
Transporter 1 AI ID: 137408
Transporter 1 AI Name: Nexeo Solutions LLC
Transporter 1 Address: 5200 Blazer Pkwy Ste DS-3
Transporter 1 City: Dublin
Transporter 1 State: OH
Transporter 1 ZIP: 43017
TSD ID: WID990829475
TSD AI ID: 45144
TSD AI Name: WRR Environmental Services Co Inc
TSD Address: 5200 State Road 93
TSD City: Eau Claire
TSD State: WI
TSD Zip: 54701-9678
Fac Copy Recd Date: 2014-06-23 00:00:00
Gen Ship Date: 2014-06-03 00:00:00
Trans 1 Recd Date: 2014-06-03 00:00:00
Tsd Recd Date: 2014-06-05 00:00:00

Contact:
Generator AI ID: 20642
Generator ID: MND078695160
Generator AI Name: Genpak LLC - Lakeville
Generator Contact: Gary Hangsleben
Contact Address: 8235 220th St W
Contact City: Lakeville
Contact State: MN
Contact Zip: 55044
Contact Email: ghangsleben@genpak.com
Contact Phone: 952-881-8673

NAIC:
Generator AI ID: 20642
Generator ID: MND078695160
Generator AI Name: Genpak LLC - Lakeville
NAIC Code: 326113
NAIC Desc: 326113 - Unlaminated Plastics Film and Sheet (except Packaging) Manufacturing

Detail:
Manifest ID: 943315
Manifest Row: 1
Haz Material Name: PROPANOL, PROPYL ACETATE
Container Qty: 8
Container Code: DMML
Waste Qty: 3200
Waste Units Code: IB
Waste Code List: D001

CP FLEXIBLE PACKAGING - LAKEVILLE (Continued) **1000352232**

Name:	GENPAK LLC - LAKEVILLE
Address:	8235 220TH ST W
City,State,Zip:	LAKEVILLE, MN 55044
Manifest ID:	943395
Generator ID:	MND078695160
Generator AI ID:	20642
Transporter 1 ID:	OHR000162800
Transporter 1 AI ID:	137408
Transporter 1 AI Name:	Nexeo Solutions LLC
Transporter 1 Address:	5200 Blazer Pkwy Ste DS-3
Transporter 1 City:	Dublin
Transporter 1 State:	OH
Transporter 1 ZIP:	43017
TSD ID:	WID990829475
TSD AI ID:	45144
TSD AI Name:	WRR Environmental Services Co Inc
TSD Address:	5200 State Road 93
TSD City:	Eau Claire
TSD State:	WI
TSD Zip:	54701-9678
Gen Copy Recd Date:	12/27/2013 0:00:00
Fac Copy Recd Date:	2014-01-13 00:00:00
Gen Ship Date:	2013-12-20 00:00:00
Trans 1 Recd Date:	2013-12-20 00:00:00
Tsd Recd Date:	2013-12-27 00:00:00

Contact:

Generator AI ID:	20642
Generator ID:	MND078695160
Generator AI Name:	Genpak LLC - Lakeville
Generator Contact:	Gary Hangsleben
Contact Address:	8235 220th St W
Contact City:	Lakeville
Contact State:	MN
Contact Zip:	55044
Contact Email:	ghangsleben@genpak.com
Contact Phone:	952-881-8673

NAIC:

Generator AI ID:	20642
Generator ID:	MND078695160
Generator AI Name:	Genpak LLC - Lakeville
NAIC Code:	326113
NAIC Desc:	326113 - Unlaminated Plastics Film and Sheet (except Packaging) Manufacturing

Detail:

Manifest ID:	943395
Manifest Row:	1
Haz Material Name:	PROPANOL
Container Qty:	8
Container Code:	DMML
Waste Qty:	3200
Waste Units Code:	IB
Waste Code List:	D001

CP FLEXIBLE PACKAGING - LAKEVILLE (Continued) **1000352232**

Name:	GENPAK LLC - LAKEVILLE
Address:	8235 220TH ST W
City,State,Zip:	LAKEVILLE, MN 55044
Manifest ID:	943473
Generator ID:	MND078695160
Generator AI ID:	20642
Transporter 1 ID:	OHR000162800
Transporter 1 AI ID:	137408
Transporter 1 AI Name:	Nexeo Solutions LLC
Transporter 1 Address:	5200 Blazer Pkwy Ste DS-3
Transporter 1 City:	Dublin
Transporter 1 State:	OH
Transporter 1 ZIP:	43017
TSD ID:	WID990829475
TSD AI ID:	45144
TSD AI Name:	WRR Environmental Services Co Inc
TSD Address:	5200 State Road 93
TSD City:	Eau Claire
TSD State:	WI
TSD Zip:	54701-9678
Gen Copy Recd Date:	3/4/2014 0:00:00
Fac Copy Recd Date:	2014-03-17 00:00:00
Gen Ship Date:	2014-02-28 00:00:00
Trans 1 Recd Date:	2014-02-28 00:00:00
Tsd Recd Date:	2014-03-06 00:00:00

Contact:

Generator AI ID:	20642
Generator ID:	MND078695160
Generator AI Name:	Genpak LLC - Lakeville
Generator Contact:	Gary Hangsleben
Contact Address:	8235 220th St W
Contact City:	Lakeville
Contact State:	MN
Contact Zip:	55044
Contact Email:	ghangsleben@genpak.com
Contact Phone:	952-881-8673

NAIC:

Generator AI ID:	20642
Generator ID:	MND078695160
Generator AI Name:	Genpak LLC - Lakeville
NAIC Code:	326113
NAIC Desc:	326113 - Unlaminated Plastics Film and Sheet (except Packaging) Manufacturing

Detail:

Manifest ID:	943473
Manifest Row:	1
Haz Material Name:	1-PROPANOL N-PROPYL ACETATE
Container Qty:	6
Container Code:	DMML
Waste Qty:	2400
Waste Units Code:	IB
Waste Code List:	D001

CP FLEXIBLE PACKAGING - LAKEVILLE (Continued) **1000352232**

Name:	GENPAK LLC - LAKEVILLE
Address:	8235 220TH ST W
City,State,Zip:	LAKEVILLE, MN 55044
Manifest ID:	918558
Generator ID:	MND078695160
Generator AI ID:	20642
Transporter 1 ID:	OHR000162800
Transporter 1 AI ID:	137408
Transporter 1 AI Name:	Nexeo Solutions LLC
Transporter 1 Address:	5200 Blazer Pkwy Ste DS-3
Transporter 1 City:	Dublin
Transporter 1 State:	OH
Transporter 1 ZIP:	43017
TSD ID:	WID990829475
TSD AI ID:	45144
TSD AI Name:	WRR Environmental Services Co Inc
TSD Address:	5200 State Road 93
TSD City:	Eau Claire
TSD State:	WI
TSD Zip:	54701-9678
Gen Copy Recd Date:	10/4/2012 0:00:00
Fac Copy Recd Date:	2012-10-17 00:00:00
Gen Ship Date:	2012-09-28 00:00:00
Trans 1 Recd Date:	2012-09-28 00:00:00
Tsd Recd Date:	2012-10-05 00:00:00

Contact:

Generator AI ID:	20642
Generator ID:	MND078695160
Generator AI Name:	Genpak LLC - Lakeville
Generator Contact:	Gary Hangsleben
Contact Address:	8235 220th St W
Contact City:	Lakeville
Contact State:	MN
Contact Zip:	55044
Contact Email:	ghangsleben@genpak.com
Contact Phone:	952-881-8673

NAIC:

Generator AI ID:	20642
Generator ID:	MND078695160
Generator AI Name:	Genpak LLC - Lakeville
NAIC Code:	326113
NAIC Desc:	326113 - Unlaminated Plastics Film and Sheet (except Packaging) Manufacturing

Detail:

Manifest ID:	918558
Manifest Row:	1
Haz Material Name:	PROPANOL, PROPYL ACETATE
Container Qty:	4
Container Code:	DMML
Waste Qty:	1600
Waste Units Code:	IB
Waste Code List:	D001

CP FLEXIBLE PACKAGING - LAKEVILLE (Continued) **1000352232**

Name:	GENPAK LLC - LAKEVILLE
Address:	8235 220TH ST W
City,State,Zip:	LAKEVILLE, MN 55044
Manifest ID:	918691
Generator ID:	MND078695160
Generator AI ID:	20642
Transporter 1 ID:	OHR000162800
Transporter 1 AI ID:	137408
Transporter 1 AI Name:	Nexeo Solutions LLC
Transporter 1 Address:	5200 Blazer Pkwy Ste DS-3
Transporter 1 City:	Dublin
Transporter 1 State:	OH
Transporter 1 ZIP:	43017
TSD ID:	WID990829475
TSD AI ID:	45144
TSD AI Name:	WRR Environmental Services Co Inc
TSD Address:	5200 State Road 93
TSD City:	Eau Claire
TSD State:	WI
TSD Zip:	54701-9678
Gen Copy Recd Date:	3/4/2013 0:00:00
Gen Ship Date:	2013-02-19 00:00:00
Trans 1 Recd Date:	2013-02-19 00:00:00
Tsd Recd Date:	2013-02-22 00:00:00

Contact:

Generator AI ID:	20642
Generator ID:	MND078695160
Generator AI Name:	Genpak LLC - Lakeville
Generator Contact:	Gary Hangsleben
Contact Address:	8235 220th St W
Contact City:	Lakeville
Contact State:	MN
Contact Zip:	55044
Contact Email:	ghangsleben@genpak.com
Contact Phone:	952-881-8673

NAIC:

Generator AI ID:	20642
Generator ID:	MND078695160
Generator AI Name:	Genpak LLC - Lakeville
NAIC Code:	326113
NAIC Desc:	326113 - Unlaminated Plastics Film and Sheet (except Packaging) Manufacturing

Detail:

Manifest ID:	918691
Manifest Row:	1
Haz Material Name:	1 PROPANOL N PROPYL ACETATE
Container Qty:	10
Container Code:	DMML
Waste Qty:	4000
Waste Units Code:	IB
Waste Code List:	D001

Name: GENPAK LLC - LAKEVILLE

CP FLEXIBLE PACKAGING - LAKEVILLE (Continued) **1000352232**

Address:	8235 220TH ST W
City,State,Zip:	LAKEVILLE, MN 55044
Manifest ID:	918693
Generator ID:	MND078695160
Generator AI ID:	20642
Transporter 1 ID:	OHR000162800
Transporter 1 AI ID:	137408
Transporter 1 AI Name:	Nexeo Solutions LLC
Transporter 1 Address:	5200 Blazer Pkwy Ste DS-3
Transporter 1 City:	Dublin
Transporter 1 State:	OH
Transporter 1 ZIP:	43017
TSD ID:	WID990829475
TSD AI ID:	45144
TSD AI Name:	WRR Environmental Services Co Inc
TSD Address:	5200 State Road 93
TSD City:	Eau Claire
TSD State:	WI
TSD Zip:	54701-9678
Gen Copy Recd Date:	3/4/2013 0:00:00
Fac Copy Recd Date:	2013-03-18 00:00:00
Gen Ship Date:	2013-03-01 00:00:00
Trans 1 Recd Date:	2013-03-01 00:00:00
Tsd Recd Date:	2013-03-08 00:00:00

Contact:

Generator AI ID:	20642
Generator ID:	MND078695160
Generator AI Name:	Genpak LLC - Lakeville
Generator Contact:	Gary Hangsleben
Contact Address:	8235 220th St W
Contact City:	Lakeville
Contact State:	MN
Contact Zip:	55044
Contact Email:	ghangsleben@genpak.com
Contact Phone:	952-881-8673

NAIC:

Generator AI ID:	20642
Generator ID:	MND078695160
Generator AI Name:	Genpak LLC - Lakeville
NAIC Code:	326113
NAIC Desc:	326113 - Unlaminated Plastics Film and Sheet (except Packaging) Manufacturing

Detail:

Manifest ID:	918693
Manifest Row:	1
Haz Material Name:	1 PROPANOL N PROPYL ACETATE
Container Qty:	8
Container Code:	DMML
Waste Qty:	3200
Waste Units Code:	IB
Waste Code List:	D001

Name: GENPAK LLC - LAKEVILLE

CP FLEXIBLE PACKAGING - LAKEVILLE (Continued) **1000352232**

Address:	8235 220TH ST W
City,State,Zip:	LAKEVILLE, MN 55044
Manifest ID:	700251
Generator ID:	MND078695160
Generator AI ID:	20642
Transporter 1 ID:	SCR000075150
Transporter 1 AI ID:	60980
Transporter 1 AI Name:	Safety Kleen - Columbia SC
Transporter 1 Address:	1301 Gervais St Ste 1900
Transporter 1 City:	Columbia
Transporter 1 State:	SC
Transporter 1 ZIP:	29201-3335
Transporter 2 ID:	SCR000074591
Transporter 2 AI ID:	59299
Transporter 2 AI Name:	Safety Kleen TG Inc
Transporter 2 Address:	1301 Gervais St Ste 300
Transporter 2 City:	Columbia
Transporter 2 State:	SC
Transporter 2 ZIP:	29201-3344
TSD ID:	ILD980613913
TSD AI ID:	37858
TSD AI Name:	Safety Kleen Envirosystems Inc
TSD Address:	633 E 138th St
TSD City:	Dolton
TSD State:	IL
TSD Zip:	60419-1058
Gen Copy Recd Date:	3/20/2001 0:00:00
Fac Copy Recd Date:	2000-11-27 00:00:00
Gen Ship Date:	2000-10-30 00:00:00
Trans 1 Recd Date:	2000-10-30 00:00:00
Trans 2 Recd Date:	11/7/2000 0:00:00
Tsd Recd Date:	2000-11-08 00:00:00

Contact:

Generator AI ID:	20642
Generator ID:	MND078695160
Generator AI Name:	Genpak LLC - Lakeville
Generator Contact:	Gary Hangsleben
Contact Address:	8235 220th St W
Contact City:	Lakeville
Contact State:	MN
Contact Zip:	55044
Contact Email:	ghangsleben@genpak.com
Contact Phone:	952-881-8673

NAIC:

Generator AI ID:	20642
Generator ID:	MND078695160
Generator AI Name:	Genpak LLC - Lakeville
NAIC Code:	326113
NAIC Desc:	326113 - Unlaminated Plastics Film and Sheet (except Packaging) Manufacturing

Detail:

Manifest ID:	700251
Manifest Row:	1
Haz Material Name:	PROPYL ALCOHOL

CP FLEXIBLE PACKAGING - LAKEVILLE (Continued) **1000352232**

Container Qty:	1
Container Code:	DMML
Waste Qty:	55
Waste Units Code:	AD
Waste Code List:	D001,D035

Name:	GENPAK LLC - LAKEVILLE
Address:	8235 220TH ST W
City,State,Zip:	LAKEVILLE, MN 55044
Manifest ID:	926169
Generator ID:	MND078695160
Generator AI ID:	20642
Transporter 1 ID:	OHR000162800
Transporter 1 AI ID:	137408
Transporter 1 AI Name:	Nexeo Solutions LLC
Transporter 1 Address:	5200 Blazer Pkwy Ste DS-3
Transporter 1 City:	Dublin
Transporter 1 State:	OH
Transporter 1 ZIP:	43017
TSD ID:	WID990829475
TSD AI ID:	45144
TSD AI Name:	WRR Environmental Services Co Inc
TSD Address:	5200 State Road 93
TSD City:	Eau Claire
TSD State:	WI
TSD Zip:	54701-9678
Gen Copy Recd Date:	9/25/2013 0:00:00
Fac Copy Recd Date:	2013-10-09 00:00:00
Gen Ship Date:	2013-09-20 00:00:00
Trans 1 Recd Date:	2013-09-20 00:00:00
Tsd Recd Date:	2013-09-27 00:00:00

Contact:

Generator AI ID:	20642
Generator ID:	MND078695160
Generator AI Name:	Genpak LLC - Lakeville
Generator Contact:	Gary Hangsleben
Contact Address:	8235 220th St W
Contact City:	Lakeville
Contact State:	MN
Contact Zip:	55044
Contact Email:	ghangsleben@genpak.com
Contact Phone:	952-881-8673

NAIC:

Generator AI ID:	20642
Generator ID:	MND078695160
Generator AI Name:	Genpak LLC - Lakeville
NAIC Code:	326113
NAIC Desc:	326113 - Unlaminated Plastics Film and Sheet (except Packaging) Manufacturing

Detail:

Manifest ID:	926169
Manifest Row:	1
Haz Material Name:	1 PROPANOL N PROPYL ACETATE

CP FLEXIBLE PACKAGING - LAKEVILLE (Continued) **1000352232**

Container Qty:	9
Container Code:	DMML
Waste Qty:	3600
Waste Units Code:	IB
Waste Code List:	D001

Click this hyperlink while viewing on your computer to access
379 additional MN MANIFEST: record(s) in the EDR Site Report.

NPDES:

Name:	CP FLEXIBLE PACKAGING - LAKEVILLE
Address:	8235 220TH ST W
City,State,Zip:	LAKEVILLE, MN 550448059
Active:	Active
Activity ID:	MNR053BPV
Activity Sys ID:	20642
Effective Start Date:	02/18/2021
Latitude Degree:	44.632674
Longitude Degree:	-93.232089
Owner Name:	CP Flexible Packaging - Lakeville
Permit Sys ID:	4408705
Acres:	7
Activity Description:	Manufactures food packaging.
No Exposure:	No
One Mile:	Yes
Permit Type:	Industrial Stormwater Permit
Sector List:	Y

Name:	GENPAK LLC - LAKEVILLE
Address:	8235 220TH ST W
City,State,Zip:	LAKEVILLE, MN 55044
Active:	Inactive
Activity ID:	MNR0537J7
Activity Sys ID:	20642
Effective Start Date:	05/29/2012
Latitude Degree:	44.6305081
Longitude Degree:	-93.2271144
Owner Name:	CP Flexible Packaging - Lakeville
Permit Sys ID:	112863
Acres:	6
Activity Description:	Manufactures low-density polyethylene (LDPE) bags, printing presses are also used to print names, labels, or images on the bags
No Exposure:	No
One Mile:	Yes
Permit Type:	Industrial Stormwater Permit
Sector List:	Y

MN LS:

Link ID:	5577
MPCA ID:	VP15190
Method:	M1
CERCLIS:	No
National Priorities List:	No
PLP:	No
Voluntary Cleanup & Investigation:	Yes

CP FLEXIBLE PACKAGING - LAKEVILLE (Continued) **1000352232**

RCRA Treatment Storage & Disposal:	No
RCRA Generator:	No
Solid Waste Permit:	No
Dumps:	No
No Further Remedial Action Planned:	No
Delisted From PLP By MPCA:	No
LCP:	No
Brownfield:	No
Entity Type:	VIC

TIER 2:

Name:	CP FLEXIBLE PACKAGING - LAKEVILLE
Address:	8235 220TH STREET W
City,State,Zip:	LAKEVILLE, MN 55044
Year:	2020
Facility Status:	ACTIVE
SIC:	3081
NAICS:	326111
Contact Type:	Emergency Contact1
Latitude/Longitude:	44.632361/-93.232282
Client System ID:	190800076
Status 302:	Active
Status 312:	Inactive
Emergency Contact Name1:	Don Kiser
Emergency Contact 24hr Phone1:	6127230041

Name:	CP FLEXIBLE PACKAGING - LAKEVILLE
Address:	8235 220TH STREET W
City,State,Zip:	LAKEVILLE, MN 55044
Name:	CP FLEXIBLE PACKAGING - LAKEVILLE
Address:	8235 220TH STREET W
City,State,Zip:	LAKEVILLE, MN 55044
Name:	CP FLEXIBLE PACKAGING - LAKEVILLE
Address:	8235 220TH STREET W
City,State,Zip:	LAKEVILLE, MN 55044
Name:	CP FLEXIBLE PACKAGING - LAKEVILLE
Address:	8235 220TH STREET W
City,State,Zip:	LAKEVILLE, MN 55044
Name:	CP FLEXIBLE PACKAGING - LAKEVILLE
Address:	8235 220TH STREET W
City,State,Zip:	LAKEVILLE, MN 55044
Name:	CP FLEXIBLE PACKAGING - LAKEVILLE
Address:	8235 220TH STREET W
City,State,Zip:	LAKEVILLE, MN 55044
Name:	CP FLEXIBLE PACKAGING - LAKEVILLE
Address:	8235 220TH STREET W
City,State,Zip:	LAKEVILLE, MN 55044
Name:	CP FLEXIBLE PACKAGING - LAKEVILLE
Address:	8235 220TH STREET W
City,State,Zip:	LAKEVILLE, MN 55044
Name:	CP FLEXIBLE PACKAGING - LAKEVILLE
Address:	8235 220TH STREET W
City,State,Zip:	LAKEVILLE, MN 55044
Facility Id:	16159
Chemical Id:	625976
Chemical Name:	INK, PRINTER'S, FLAMMABLE
Is EHS:	No

CP FLEXIBLE PACKAGING - LAKEVILLE (Continued) **1000352232**

Is EHS More than TPQ:	No
Is Containing EHS:	No
Max Daily Amt Code:	8
Avg Daily Amt Code:	7
Storage Container Type:	Steel drum
Storage Pressure Class:	Ambient pressure
Storage Temperature Class:	Ambient temperature
Storage Location:	INK STORAGE ROOM
Is Storage Confidential Location:	No
Is Combustible dust:	No
Is Corrosive to metal:	No
Is Explosive :	No
Is Flammable (gases aerosols liquids or solids):	Yes
Is Gas under pressure:	No
Is Physical Hazard Not Otherwise Classified:	No
Is In contact with water emits flammable gas:	No
Is Organic peroxide:	No
Is Oxidizer (liquid solid or gas):	No
Is Pyrophoric (liquid or solid):	No
Is Pyrophoric gas:	No
Is Self-heating:	No
Is Self-reactive:	No
Is Acute toxicity (any route of exposure):	No
Is Aspiration hazard:	No
Is Carcinogenicity:	No
Is Germ cell mutagenicity:	No
Is Health Hazard Not Otherwise Classified:	No
Is Reproductive toxicity:	No
Is Respiratory or skin sensitization:	No
Is Serious eye damage or eye irritation:	Yes
Is Simple asphyxiant :	No
Is Skin corrosion or irritation:	Yes
Is Specific target organ toxicity:	Yes

Facility Id:	16159
Chemical Id:	625982
Chemical Name:	Solventless Laminator - Part B
Is EHS:	No
Is EHS More than TPQ:	No
Is Containing EHS:	No
Max Daily Amt Code:	6
Avg Daily Amt Code:	5
Storage Container Type:	Tote bin
Storage Pressure Class:	Ambient pressure
Storage Temperature Class:	Ambient temperature
Storage Location:	Near Laminators
Is Storage Confidential Location:	No
Is Combustible dust:	No
Is Corrosive to metal:	No
Is Explosive :	No
Is Flammable (gases aerosols liquids or solids):	No
Is Gas under pressure:	No
Is Physical Hazard Not Otherwise Classified:	Yes
Is In contact with water emits flammable gas:	No
Is Organic peroxide:	No
Is Oxidizer (liquid solid or gas):	No

CP FLEXIBLE PACKAGING - LAKEVILLE (Continued) **1000352232**

Is Pyrophoric (liquid or solid):	No
Is Pyrophoric gas:	No
Is Self-heating:	No
Is Self-reactive:	No
Is Acute toxicity (any route of exposure):	No
Is Aspiration hazard:	No
Is Carcinogenicity:	No
Is Germ cell mutagenicity:	No
Is Health Hazard Not Otherwise Classified:	Yes
Is Reproductive toxicity:	No
Is Respiratory or skin sensitization:	No
Is Serious eye damage or eye irritation:	No
Is Simple asphyxiant :	No
Is Skin corrosion or irritation:	No
Is Specific target organ toxicity:	No

Facility Id:	16159
Chemical Id:	625977
Chemical Name:	INK THINNER
Is EHS:	No
Is EHS More than TPQ:	No
Is Containing EHS:	No
Max Daily Amt Code:	7
Avg Daily Amt Code:	6
Storage Container Type:	Above ground tank
Storage Pressure Class:	Ambient pressure
Storage Temperature Class:	Ambient temperature
Storage Location:	TWO OUTDOOR ASTS
Is Storage Confidential Location:	No
Is Combustible dust:	No
Is Corrosive to metal:	No
Is Explosive :	No
Is Flammable (gases aerosols liquids or solids):	Yes
Is Gas under pressure:	No
Is Physical Hazard Not Otherwise Classified:	No
Is In contact with water emits flammable gas:	No
Is Organic peroxide:	No
Is Oxidizer (liquid solid or gas):	No
Is Pyrophoric (liquid or solid):	No
Is Pyrophoric gas:	No
Is Self-heating:	No
Is Self-reactive:	No
Is Acute toxicity (any route of exposure):	Yes
Is Aspiration hazard:	Yes
Is Carcinogenicity:	Yes
Is Germ cell mutagenicity:	No
Is Health Hazard Not Otherwise Classified:	No
Is Reproductive toxicity:	Yes
Is Respiratory or skin sensitization:	No
Is Serious eye damage or eye irritation:	Yes
Is Simple asphyxiant :	No
Is Skin corrosion or irritation:	Yes
Is Specific target organ toxicity:	Yes

Facility Id:	16159

CP FLEXIBLE PACKAGING - LAKEVILLE (Continued) **1000352232**

Chemical Id:	625977
Chemical Name:	INK THINNER
Is EHS:	No
Is EHS More than TPQ:	No
Is Containing EHS:	No
Max Daily Amt Code:	7
Avg Daily Amt Code:	6
Storage Container Type:	Steel drum
Storage Pressure Class:	Ambient pressure
Storage Temperature Class:	Ambient temperature
Storage Location:	HAZARDOUS WASTE STORAGE
Is Storage Confidential Location:	No
Is Combustible dust:	No
Is Corrosive to metal:	No
Is Explosive :	No
Is Flammable (gases aerosols liquids or solids):	Yes
Is Gas under pressure:	No
Is Physical Hazard Not Otherwise Classified:	No
Is In contact with water emits flammable gas:	No
Is Organic peroxide:	No
Is Oxidizer (liquid solid or gas):	No
Is Pyrophoric (liquid or solid):	No
Is Pyrophoric gas:	No
Is Self-heating:	No
Is Self-reactive:	No
Is Acute toxicity (any route of exposure):	Yes
Is Aspiration hazard:	Yes
Is Carcinogenicity:	Yes
Is Germ cell mutagenicity:	No
Is Health Hazard Not Otherwise Classified:	No
Is Reproductive toxicity:	Yes
Is Respiratory or skin sensitization:	No
Is Serious eye damage or eye irritation:	Yes
Is Simple asphyxiant :	No
Is Skin corrosion or irritation:	Yes
Is Specific target organ toxicity:	Yes

Facility Id:	16159
Chemical Id:	625978
Chemical Name:	POLYETHYLENE RESIN
Is EHS:	No
Is EHS More than TPQ:	No
Is Containing EHS:	No
Max Daily Amt Code:	12
Avg Daily Amt Code:	11
Storage Container Type:	Above ground tank
Storage Pressure Class:	Ambient pressure
Storage Temperature Class:	Ambient temperature
Storage Location:	8 OUTDOOR STORAGE SILOS
Is Storage Confidential Location:	No
Is Combustible dust:	No
Is Corrosive to metal:	No
Is Explosive :	No
Is Flammable (gases aerosols liquids or solids):	No
Is Gas under pressure:	No
Is Physical Hazard Not Otherwise Classified:	No

CP FLEXIBLE PACKAGING - LAKEVILLE (Continued) **1000352232**

Is In contact with water emits flammable gas:	No
Is Organic peroxide:	No
Is Oxidizer (liquid solid or gas):	No
Is Pyrophoric (liquid or solid):	No
Is Pyrophoric gas:	No
Is Self-heating:	No
Is Self-reactive:	No
Is Acute toxicity (any route of exposure):	No
Is Aspiration hazard:	No
Is Carcinogenicity:	No
Is Germ cell mutagenicity:	No
Is Health Hazard Not Otherwise Classified:	Yes
Is Reproductive toxicity:	No
Is Respiratory or skin sensitization:	No
Is Serious eye damage or eye irritation:	No
Is Simple asphyxiant :	No
Is Skin corrosion or irritation:	No
Is Specific target organ toxicity:	No

Facility Id:	16159
Chemical Id:	625978
Chemical Name:	POLYETHYLENE RESIN
Is EHS:	No
Is EHS More than TPQ:	No
Is Containing EHS:	No
Max Daily Amt Code:	12
Avg Daily Amt Code:	11
Storage Container Type:	Box
Storage Pressure Class:	Ambient pressure
Storage Temperature Class:	Ambient temperature
Storage Location:	NEXT TO EXTRUDERS IN MANUFACTURING AREA
Is Storage Confidential Location:	No
Is Combustible dust:	No
Is Corrosive to metal:	No
Is Explosive :	No
Is Flammable (gases aerosols liquids or solids):	No
Is Gas under pressure:	No
Is Physical Hazard Not Otherwise Classified:	No
Is In contact with water emits flammable gas:	No
Is Organic peroxide:	No
Is Oxidizer (liquid solid or gas):	No
Is Pyrophoric (liquid or solid):	No
Is Pyrophoric gas:	No
Is Self-heating:	No
Is Self-reactive:	No
Is Acute toxicity (any route of exposure):	No
Is Aspiration hazard:	No
Is Carcinogenicity:	No
Is Germ cell mutagenicity:	No
Is Health Hazard Not Otherwise Classified:	Yes
Is Reproductive toxicity:	No
Is Respiratory or skin sensitization:	No
Is Serious eye damage or eye irritation:	No
Is Simple asphyxiant :	No
Is Skin corrosion or irritation:	No
Is Specific target organ toxicity:	No

CP FLEXIBLE PACKAGING - LAKEVILLE (Continued) **1000352232**

Facility Id:	16159
CAS Number:	7664939
Chemical Id:	625979
Chemical Name:	HYDROFLUORIC-SULFURIC ACID MIXTURE
EHS Name:	Sulfuric acid
Is EHS:	Yes
Is EHS More than TPQ:	No
Is Containing EHS:	No
Max Daily Amt Code:	3
Avg Daily Amt Code:	3
Storage Container Type:	Other
Storage Pressure Class:	Ambient pressure
Storage Temperature Class:	Ambient temperature
Storage Location:	Forklift Batteries Throughout Facility
Is Storage Confidential Location:	No
Is Combustible dust:	No
Is Corrosive to metal:	Yes
Is Explosive :	No
Is Flammable (gases aerosols liquids or solids):	No
Is Gas under pressure:	No
Is Physical Hazard Not Otherwise Classified:	No
Is In contact with water emits flammable gas:	No
Is Organic peroxide:	No
Is Oxidizer (liquid solid or gas):	No
Is Pyrophoric (liquid or solid):	No
Is Pyrophoric gas:	No
Is Self-heating:	No
Is Self-reactive:	No
Is Acute toxicity (any route of exposure):	No
Is Aspiration hazard:	No
Is Carcinogenicity:	No
Is Germ cell mutagenicity:	No
Is Health Hazard Not Otherwise Classified:	No
Is Reproductive toxicity:	No
Is Respiratory or skin sensitization:	No
Is Serious eye damage or eye irritation:	Yes
Is Simple asphyxiant :	No
Is Skin corrosion or irritation:	Yes
Is Specific target organ toxicity:	Yes

Facility Id:	16159
Chemical Id:	625980
Chemical Name:	Printers Ink, Water Based
Is EHS:	No
Is EHS More than TPQ:	No
Is Containing EHS:	No
Max Daily Amt Code:	6
Avg Daily Amt Code:	5
Storage Container Type:	Steel drum
Storage Pressure Class:	Ambient pressure
Storage Temperature Class:	Ambient temperature
Storage Location:	Ink Storage Room
Is Storage Confidential Location:	No
Is Combustible dust:	No
Is Corrosive to metal:	No
Is Explosive :	No

CP FLEXIBLE PACKAGING - LAKEVILLE (Continued) **1000352232**

Is Flammable (gases aerosols liquids or solids):	No
Is Gas under pressure:	No
Is Physical Hazard Not Otherwise Classified:	No
Is In contact with water emits flammable gas:	No
Is Organic peroxide:	No
Is Oxidizer (liquid solid or gas):	No
Is Pyrophoric (liquid or solid):	No
Is Pyrophoric gas:	No
Is Self-heating:	No
Is Self-reactive:	No
Is Acute toxicity (any route of exposure):	No
Is Aspiration hazard:	Yes
Is Carcinogenicity:	No
Is Germ cell mutagenicity:	No
Is Health Hazard Not Otherwise Classified:	No
Is Reproductive toxicity:	No
Is Respiratory or skin sensitization:	No
Is Serious eye damage or eye irritation:	No
Is Simple asphyxiant :	No
Is Skin corrosion or irritation:	No
Is Specific target organ toxicity:	No

Facility Id:	16159
Chemical Id:	625980
Chemical Name:	Printers Ink, Water Based
Is EHS:	No
Is EHS More than TPQ:	No
Is Containing EHS:	No
Max Daily Amt Code:	6
Avg Daily Amt Code:	5
Storage Container Type:	Steel drum
Storage Pressure Class:	Ambient pressure
Storage Temperature Class:	Ambient temperature
Storage Location:	Production Floor
Is Storage Confidential Location:	No
Is Combustible dust:	No
Is Corrosive to metal:	No
Is Explosive :	No
Is Flammable (gases aerosols liquids or solids):	No
Is Gas under pressure:	No
Is Physical Hazard Not Otherwise Classified:	No
Is In contact with water emits flammable gas:	No
Is Organic peroxide:	No
Is Oxidizer (liquid solid or gas):	No
Is Pyrophoric (liquid or solid):	No
Is Pyrophoric gas:	No
Is Self-heating:	No
Is Self-reactive:	No
Is Acute toxicity (any route of exposure):	No
Is Aspiration hazard:	Yes
Is Carcinogenicity:	No
Is Germ cell mutagenicity:	No
Is Health Hazard Not Otherwise Classified:	No
Is Reproductive toxicity:	No
Is Respiratory or skin sensitization:	No
Is Serious eye damage or eye irritation:	No

CP FLEXIBLE PACKAGING - LAKEVILLE (Continued) **1000352232**

Is Simple asphyxiant :	No
Is Skin corrosion or irritation:	No
Is Specific target organ toxicity:	No

Facility Id:	16159
Chemical Id:	625981
Chemical Name:	Solventless Laminator - Part A
Is EHS:	No
Is EHS More than TPQ:	No
Is Containing EHS:	No
Max Daily Amt Code:	6
Avg Daily Amt Code:	5
Storage Container Type:	Tote bin
Storage Pressure Class:	Ambient pressure
Storage Temperature Class:	Ambient temperature
Storage Location:	Near Laminators
Is Storage Confidential Location:	No
Is Combustible dust:	No
Is Corrosive to metal:	No
Is Explosive :	No
Is Flammable (gases aerosols liquids or solids)	Yes
Is Gas under pressure:	No
Is Physical Hazard Not Otherwise Classified:	No
Is In contact with water emits flammable gas:	No
Is Organic peroxide:	No
Is Oxidizer (liquid solid or gas):	No
Is Pyrophoric (liquid or solid):	No
Is Pyrophoric gas:	No
Is Self-heating:	No
Is Self-reactive:	No
Is Acute toxicity (any route of exposure):	Yes
Is Aspiration hazard:	No
Is Carcinogenicity:	No
Is Germ cell mutagenicity:	No
Is Health Hazard Not Otherwise Classified:	No
Is Reproductive toxicity:	No
Is Respiratory or skin sensitization:	Yes
Is Serious eye damage or eye irritation:	Yes
Is Simple asphyxiant :	No
Is Skin corrosion or irritation:	Yes
Is Specific target organ toxicity:	Yes

Click this hyperlink while viewing on your computer to access
12 additional MN_TIER2: record(s) in the EDR Site Report.

WIMN:

Name:	REAMN MEDICAL
Address:	8235 220TH ST W
Address Description:	8235 220th St W
City,State,Zip:	LAKEVILLE, MN 55044
Status:	Y
Latitude:	44.6307349
Longitude:	-93.226448099999999
Item ID:	100937-AISI0000100937

CP FLEXIBLE PACKAGING - LAKEVILLE (Continued) **1000352232**

AI ID:	100937
Document ID:	0
Subject Item Type Code:	CON
Subject Item Category Code:	AISI
Subject Item ID:	100937
Subject Item Category Description:	Agency Interest
Subject Item Type Description:	Conventional Site
MPCA Program:	Multiple Programs
Program List:	SR; TL
City, Township or Unorganized code:	664113
City, Township or Unorganized Name:	Eureka Township
Congressional District Code:	2
House District:	58B
Senate District:	58
USGS 8-digits:	07040001
USGS 8-digits Name:	Mississippi River - Lake Pepin
USGS 10-digits:	0704000102
USGS 12-digits:	070400010202
USGS 12-digits Name:	South Creek
Location Description:	CSLL: Center of Site
Township, Range, Direction, Section QQ:	11420233c
PLS Township:	114
Range:	20
Range Direction:	W
Section:	33
Quarters:	c
Collection Method Code:	A1
Method Description:	Address Matching House Number
Ref Code:	GEN
Ref Description:	General Location
Location Verified Flag:	N
Collection Date:	08/25/2017
Timestamp of Creation:	11/09/2005
User Name of Creator:	DELTA_M_R1
Timestamp of Last Update:	08/25/2017
User Name of Last Update:	geo_nc
The Delta Spatial ID:	50647288
Activity:	Multiple Activities
Activity List:	Aboveground Tanks; Brownfields, Voluntary Investigation and Cleanup; Petroleum Remediation, Leak Site; Underground Tanks
MPCA ID:	Multiple IDs
MPCA List:	LS0003361; TS0001038; VP15190
Program List:	Investigation and Cleanup; Tanks
Site URL:	https://webapp.pca.state.mn.us/wimn/site/100937

WIMN Detail as of Aug 2016:

Legislative District:	58A
Latitude:	44.63136575
Longitude:	-93.23258921
Activity:	Multiple Activities
MPCA ID:	Multiple Activities
Major Watershed:	Mississippi River - Lake Pepin
Coordinate Collection Method:	Address Matching House Number
Status:	Active

D26 **BERRY PLASTICS-FLEXIBLE FILMS DIVISION** **MN VIC** **S108072577**
East **8235 220TH STEET WEST** **MN BROWNFIELDS** **N/A**
< 1/8 **LAKEVILLE, MN 55044** **MN SRS**
0.048 mi. **MN TIER 2**
256 ft. **Site 7 of 8 in cluster D**

Relative: Lower

Actual: 954 ft.

VIC:

Name:	REXAM MEDICAL
Address:	8235 220TH ST W
City,State,Zip:	LAKEVILLE, MN 55044
Facility ID:	VP15190
Facility Type:	CON
Item ID:	100937-AREA0000000003
AI ID:	100937
AI Name:	Reamn Medical
Hydro:	Larry Quandt (no longer at MPCA)
Project Manager:	Patrice Jensen (former)
Latitude:	44.63137372000
Longitude:	-93.23259695000
Coord Collection Method:	Address Matching House Number
Migrated:	Y
WIMN:	https://webapp.pca.state.mn.us/wimn/site/100937
Application / Notification Received:	11/19/2001
Site Closed:	07/30/2002
Owner:	Covalence Specialty Materials Corp
Owner Address:	8235 220th St W
Owner City:	Lakeville
Owner State:	MN
Owner ZIP:	55044

Prior Aug 2016:

Facility ID:	VP15190
Core Program Interest ID:	336981
Link ID:	5577
Site Type:	Other
Active?:	False
Pay Complete:	False
MPCA Region:	Metro
Site Size:	12.5
Enforcement Lead Agency:	MPCA
Federal Deferral Pilot?:	False
Site Classification A Emergency:	False
Site Classification B O and m:	False
Site Classification C Rd/ra:	False
Site Classification D Ri/fs:	False
Fund Financed:	False
NPL:	False
PLP:	False
District:	Metro
Program Interest:	VIC
Physical Location:	none
Natural Resource Damage:	False
Indian Reservation Land?:	False
MPCA-owned Wells At Site?:	False
Created By:	Pjensen
Created Date:	11/19/2001
Last Update Date:	08/16/2007
Federal Facility?:	False
Legal District:	36B
Congressional District:	6

BERRY PLASTICS-FLEXIBLE FILMS DIVISION (Continued) **S108072577**

Public Land Survey Method:	M
Map Scale For PLS Locational Data:	A
Township 2:	114
Range:	20
PLS Township Suffix:	w
Section:	33
NAD Number:	83
Utm Source:	U
Utm Method:	M1
Utm Scale:	A
Utm Accuracy:	U
Utm East:	482038.15999999997
Utm North:	4941956
Utm Zone:	15
File Location:	Archival Storage
VIC Application GIS:	False
Petroleum Brownfields Prog?:	False

Impact and Response Actions:

Facid:	VP15190
Ecological receptors present:	1
Cleanup Conducted:	1
Public financing:	1
Assurance help:	1
Deed notif Present On Site:	1
Restrictive Covenant Present:	1
GW Pump and Treat Used at site:	1
Quaternary Perched:	1
Quaternary Water Table:	1
Quaternary Confined:	1
Cretaceous:	1
Plattville:	1
St. peter:	1
Prairie Duchien:	1
Jordan:	1
Ironton/Galesville:	1
Mt Simon Hinckley:	1
Precambrian Undefferentiated:	1
Other/Unknown Aquifier:	1
Date Info Last Updated:	2003-11-13 00:00:00
Inst Control Info Updated:	2003-11-13 00:00:00

SIte Event Log:

Date Started:	2001-11-19 00:00:00
Date End:	2002-07-30 00:00:00
Last Update:	2001-11-19 00:00:00
Facid:	VP15190
Event:	1
Additional Information:	None Entered
Record Number:	12606
Date End:	2002-01-10 00:00:00
Last Update:	2002-01-10 00:00:00
Facid:	VP15190
Event:	1
Additional Information:	None Entered

BERRY PLASTICS-FLEXIBLE FILMS DIVISION (Continued) **S108072577**

Record Number: 12809

Contact Info:
Contaminant Id: 1
Contaminated Media: 1
Date Info Last Updated: 2003-11-13 00:00:00

Contacts:
Contact Type: 1
Company Name: MPCA
Contact Address: 520 Lafayette Rd N
Contact Phone: (651) 757-7744
Contact Information Last Updated: 2001-11-19 00:00:00
Receive Invoice: F
Staff Id Num: 3289

Contact Type: 1
Company Name: MPCA
Contact Address: 520 Lafayette Rd N.
Contact Phone: (651) 757-1808
Contact Fax: 651-296-9707
Contact E-mail: larry.quandt@state.mn.us
Contact Information Last Updated: 2001-11-19 00:00:00
Receive Invoice: F
Staff Id Num: 3379

Contact Type: 1
Company Name: Rexam Inc.
Contact Address: 4201 Congress Street
Contact Phone: 7045511520
Contact Fax: 7045511572
Contact Information Last Updated: 2001-11-19 00:00:00
Receive Invoice: T
Staff Id Num: 0

Contact Type: 1
Company Name: Rexam Converting Inc.
Contact Address: 40 Rexam Inc.
Contact Phone: 7045511520
Contact Fax: 7045511572
Contact Information Last Updated: 2001-11-19 00:00:00
Receive Invoice: F
Staff Id Num: 0

Contact Type: 1
Company Name: Envision Environmental, Inc.
Contact Address: 21 Priscilla Lane
Contact Phone: 7328861664
Contact Fax: 7328862925
Contact Information Last Updated: 2001-11-19 00:00:00
Receive Invoice: F
Staff Id Num: 0

BROWNFIELDS:
Name: REXAM MEDICAL

BERRY PLASTICS-FLEXIBLE FILMS DIVISION (Continued) **S108072577**

Address:	8235 220TH ST W
City,State,Zip:	LAKEVILLE, MN 55044
Site ID:	VP15190
Owner Name:	Covalence Specialty Materials Corp
Item Id:	100937-AREA0000000003
AI ID:	100937
AI Name:	Reamn Medical
Site type:	BROWNFIELD
Hydro:	Larry Quandt (no longer at MPCA)
Project Manager:	Patrice Jensen (former)
Migrated:	Y
WIMN:	https://webapp.pca.state.mn.us/wimn/site/100937
Site Closed:	07/30/2002
Owner Address:	8235 220th St W
Owner City:	Lakeville
Owner State:	MN
Owner ZIP:	55044
Latitude:	44.63137372000
Longitude:	-93.23259695000

SRS:

Name:	REXAM MEDICAL
Address:	8235 220TH ST W
City,State,Zip:	LAKEVILLE, MN 55044
Facility ID:	VP15190
Item ID:	100937-AREA0000000003
AI ID:	100937
AI Name:	Reamn Medical
Facility Type:	BROW
Hydro:	Larry Quandt (no longer at MPCA)
Project Manager:	Patrice Jensen (former)
Latitude:	44.63137372000
Longitude:	-93.23259695000
Coord Collection Method:	Address Matching House Number
Migrated:	Y
WIMN:	https://webapp.pca.state.mn.us/wimn/site/100937
Application / Notification Received:	11/19/2001
Site Closed:	07/30/2002
Owner:	Covalence Specialty Materials Corp
Owner Address:	8235 220th St W
Owner City:	Lakeville
Owner State:	MN
Owner ZIP:	55044
Acreage:	12.5000000
BVIC:	Y
HRS Score:	0
Activity ID:	SIW20010001
Act Desc:	Brownfield Site
Status:	Closed

Prior Aug 2016:

Facility ID:	VP15190
Core Program Interest ID:	336981
Link ID:	5577
Site Type:	Other
Active?:	False
Pay Complete:	False

BERRY PLASTICS-FLEXIBLE FILMS DIVISION (Continued) **S108072577**

MPCA Region:	Metro
Site Size:	12.5
Enforcement Lead Agency:	MPCA
Federal Deferral Pilot?:	False
Site Classification A Emergency:	False
Site Classification B O and m:	False
Site Classification C Rd/ra:	False
Site Classification D Ri/fs:	False
Fund Financed:	False
NPL:	False
PLP:	False
District:	Metro
Program Interest:	VIC
Physical Location:	none
Natural Resource Damage:	False
Indian Reservation Land?:	False
MPCA-owned Wells At Site?:	False
Created By:	Pjensen
Created Date:	11/19/2001
Last Update Date:	08/16/2007
Federal Facility?:	False
Legal District:	36B
Congressional District:	6
Public Land Survey Method:	M
Map Scale For PLS Locational Data:	A
Township:	114
Range:	20
PLS Township Suffix:	w
Section:	33
NAD Number:	83
Utm Source:	U
Utm Method:	M1
Utm Scale:	A
Utm Accuracy:	U
Utm East:	482038.15999999997
Utm North:	4941956
Utm Zone:	15
File Location:	Archival Storage
VIC Application GIS:	False
Petroleum Brownfields Prog?:	False

Impact and Response Actions:

Facid:	VP15190
Ecological receptors present:	1
Cleanup Conducted:	1
Public financing:	1
Assurance help:	1
Deed notif Present On Site:	1
Restrictive Covenant Present:	1
GW Pump and Treat Used at site:	1
Quaternary Perched:	1
Quaternary Water Table:	1
Quaternary Confined:	1
Cretaceous:	1
Plattville:	1
St. peter:	1
Prairie Duchien:	1

BERRY PLASTICS-FLEXIBLE FILMS DIVISION (Continued) **S108072577**

Jordan: 1
Ironton/Galesville: 1
Mt Simon Hinckley: 1
Precambrian Undefferentiated: 1
Other/Unknown Aquifier: 1
Date Info Last Updated: 2003-11-13 00:00:00
Inst Control Info Updated: 2003-11-13 00:00:00

SIte Event Log:
Date Started: 2001-11-19 00:00:00
Date End: 2002-07-30 00:00:00
Last Update: 2001-11-19 00:00:00
Facid: VP15190
Event: 1
Additional Information: None Entered
Record Number: 12606

Date End: 2002-01-10 00:00:00
Last Update: 2002-01-10 00:00:00
Facid: VP15190
Event: 1
Additional Information: None Entered
Record Number: 12809

Contact Info:
Contaminant Id: 1
Contaminated Media: 1
Date Info Last Updated: 2003-11-13 00:00:00

Contacts:
Contact Type: 1
Company Name: MPCA
Contact Address: 520 Lafayette Rd N
Contact Phone: (651) 757-7744
Contact Information Last Updated: 2001-11-19 00:00:00
Receive Invoice: F
Staff Id Num: 3289

Contact Type: 1
Company Name: MPCA
Contact Address: 520 Lafayette Rd N.
Contact Phone: (651) 757-1808
Contact Fax: 651-296-9707
Contact E-mail: larry.quandt@state.mn.us
Contact Information Last Updated: 2001-11-19 00:00:00
Receive Invoice: F
Staff Id Num: 3379

Contact Type: 1
Company Name: Rexam Inc.
Contact Address: 4201 Congress Street
Contact Phone: 7045511520
Contact Fax: 7045511572
Contact Information Last Updated: 2001-11-19 00:00:00
Receive Invoice: T
Staff Id Num: 0

BERRY PLASTICS-FLEXIBLE FILMS DIVISION (Continued) **S108072577**

Contact Type:	1
Company Name:	Rexam Converting Inc.
Contact Address:	40 Rexam Inc.
Contact Phone:	7045511520
Contact Fax:	7045511572
Contact Information Last Updated:	2001-11-19 00:00:00
Receive Invoice:	F
Staff Id Num:	0

Contact Type:	1
Company Name:	Envision Environmental, Inc.
Contact Address:	21 Priscilla Lane
Contact Phone:	7328861664
Contact Fax:	7328862925
Contact Information Last Updated:	2001-11-19 00:00:00
Receive Invoice:	F
Staff Id Num:	0

TIER 2:

Name:	COVALENCE SPECIALTY MATERIALS, INC.
Address:	8235 220TH STEET WEST
City,State,Zip:	LAKEVILLE, MN 55044
Year:	2005
Facility Status:	ACTIVE
Facility Phone:	9522379873
Facility Email:	shane.menefee@covcorp.com
SIC Code:	3081
Owner Name:	Covalence Specialty materials, Inc.
Owner Phone:	9522379873
Owner Address:	1401 West 94th Street
Owner City:	Bloomington
Owner State:	MN
Owner Zip:	55431
Signed By:	Shane Menefee
Title:	EHS Manager
Signed Date:	2006-02-28
Attach Site Plan:	No
Attach Coord Abbr:	No
Attach Safeguard Info:	No
Attach ERP:	No
Hardcopy Attachments:	No
Modified Date:	2006-02-28
FIPS County:	27019
Latitude/Longitude:	0/0
User Name:	Covalence
Client System ID:	190800076
Own Country:	US

Name:	BERRY PLASTICS-FLEXIBLE FILMS DIVISION
Address:	8235 220TH STEET WEST
City,State,Zip:	LAKEVILLE, MN 55044
Name:	BERRY PLASTICS-FLEXIBLE FILMS DIVISION
Address:	8235 220TH STEET WEST
City,State,Zip:	LAKEVILLE, MN 55044
Name:	BERRY PLASTICS-FLEXIBLE FILMS DIVISION
Address:	8235 220TH STEET WEST

BERRY PLASTICS-FLEXIBLE FILMS DIVISION (Continued) **S108072577**

City,State,Zip:	LAKEVILLE, MN 55044
Name:	BERRY PLASTICS-FLEXIBLE FILMS DIVISION
Address:	8235 220TH STEET WEST
City,State,Zip:	LAKEVILLE, MN 55044
Name:	BERRY PLASTICS-FLEXIBLE FILMS DIVISION
Address:	8235 220TH STEET WEST
City,State,Zip:	LAKEVILLE, MN 55044
Name:	BERRY PLASTICS-FLEXIBLE FILMS DIVISION
Address:	8235 220TH STEET WEST
City,State,Zip:	LAKEVILLE, MN 55044
Name:	BERRY PLASTICS-FLEXIBLE FILMS DIVISION
Address:	8235 220TH STEET WEST
City,State,Zip:	LAKEVILLE, MN 55044
Name:	BERRY PLASTICS-FLEXIBLE FILMS DIVISION
Address:	8235 220TH STEET WEST
City,State,Zip:	LAKEVILLE, MN 55044
Name:	BERRY PLASTICS-FLEXIBLE FILMS DIVISION
Address:	8235 220TH STEET WEST
City,State,Zip:	LAKEVILLE, MN 55044
Facility Id:	13606

Facility Id:	13606
CAS Number:	74986
Chemical Id:	32046
Chemical Name:	PROPANE
Is EHS:	No
Is EHS More than TPQ:	No
Is Containing EHS:	No
Max Daily Amt Code:	04
Avg Daily Amt Code:	03
Storage Container Type:	L
Storage Pressure Class:	2
Storage Temperature Class:	6
Storage Location:	UBIQUITOUS ON FORKLIFTS
Is Storage Confidential Location:	No

Chemicals:

Facility Id:	13606
Chemical Desc ID:	32046
CAS No:	74-98-6
Chemical Name:	PROPANE
Trade Secret:	No
Pure:	Yes
Mixture:	No
Solid:	No
Liquid:	No
Gas:	Yes
Extremely Haz Substance:	No
Fire:	Yes
Pressure:	Yes
Reactivity:	No
Delayed Health Affects:	Yes
Immediate Health Affects:	Yes
Max Daily Amt:	04
Avg Daily Amt:	03
Onsite Days:	365

BERRY PLASTICS-FLEXIBLE FILMS DIVISION (Continued) **S108072577**

Max Daily Amt Exact:	0
Avg Daily Amt Exact:	0
VZone Primary:	No
VZone Secondary:	No
EHS More Than TPQ:	No
MSDS Attachment ID:	No

Storage:

Storage Chem Desc ID:	32046
Storage Container Type:	A
Storage Pressure:	2
Storage Temp:	6
Storage Location:	Ubiquitous on forklifts
Storage ID:	155935
Storage Confidential:	No

Storage Chem Desc ID:	32046
Storage Container Type:	a
Storage Pressure:	2
Storage Temp:	6
Storage Location:	South side of building
Storage ID:	155934
Storage Confidential:	No

Facility Id:	13606
CAS Number:	9002884
Chemical Id:	32045
Chemical Name:	POLYETHYLENE
Is EHS:	No
Is EHS More than TPQ:	No
Is Containing EHS:	No
Max Daily Amt Code:	06
Avg Daily Amt Code:	06
Storage Container Type:	H
Storage Pressure Class:	1
Storage Temperature Class:	4
Storage Location:	NORTH SIDE OF SITE
Is Storage Confidential Location:	No

Chemicals:

Facility Id:	13606
Chemical Desc ID:	32045
CAS No:	9002-88-4
Chemical Name:	POLYETHYLENE
Trade Secret:	No
Pure:	Yes
Mixture:	No
Solid:	Yes
Liquid:	No
Gas:	No
Extremely Haz Substance:	No
Fire:	Yes
Pressure:	No
Reactivity:	No
Delayed Health Affects:	Yes

BERRY PLASTICS-FLEXIBLE FILMS DIVISION (Continued) **S108072577**

Immediate Health Affects:	No
Max Daily Amt:	06
Avg Daily Amt:	06
Onsite Days:	365
Max Daily Amt Exact:	0
Avg Daily Amt Exact:	0
VZone Primary:	No
VZone Secondary:	No
EHS More Than TPQ:	No
MSDS Attachment ID:	No

Storage:

Storage Chem Desc ID:	32045
Storage Container Type:	H
Storage Pressure:	1
Storage Temp:	4
Storage Location:	North Side
Storage ID:	155932
Storage Confidential:	No

Storage Chem Desc ID:	32045
Storage Container Type:	Q
Storage Pressure:	1
Storage Temp:	4
Storage Location:	Rail Spur on North Side
Storage ID:	155931
Storage Confidential:	No

Storage Chem Desc ID:	32045
Storage Container Type:	k
Storage Pressure:	1
Storage Temp:	4
Storage Location:	Ubiquitous in building
Storage ID:	155933
Storage Confidential:	No

Facility Id:	13606
CAS Number:	7439921
Chemical Id:	32048
Chemical Name:	LEAD
Is EHS:	No
Is EHS More than TPQ:	No
Is Containing EHS:	No
Max Daily Amt Code:	04
Avg Daily Amt Code:	04
Storage Container Type:	R
Storage Pressure Class:	1
Storage Temperature Class:	4
Storage Location:	UBIQUTOUS IN FORKLIFT BATTERIES
Is Storage Confidential Location:	No

Chemicals:

Facility Id:	13606
Chemical Desc ID:	32048
CAS No:	7439-92-1

BERRY PLASTICS-FLEXIBLE FILMS DIVISION (Continued) **S108072577**

Chemical Name:	LEAD
Trade Secret:	No
Pure:	Yes
Mixture:	No
Solid:	Yes
Liquid:	No
Gas:	No
Extremely Haz Substance:	No
Fire:	No
Pressure:	No
Reactivity:	No
Delayed Health Affects:	Yes
Immediate Health Affects:	Yes
Max Daily Amt:	04
Avg Daily Amt:	04
Onsite Days:	365
Max Daily Amt Exact:	0
Avg Daily Amt Exact:	0
VZone Primary:	No
VZone Secondary:	No
EHS More Than TPQ:	No
MSDS Attachment ID:	No

Storage:

Storage Chem Desc ID:	32048
Storage Container Type:	r
Storage Pressure:	1
Storage Temp:	4
Storage Location:	Ubiqutous in Forklift Batteries
Storage ID:	155939
Storage Confidential:	No

Facility Id:	13606
CAS Number:	N/A
Chemical Id:	32047
Chemical Name:	OILS, MISCELLANEOUS: MOTOR
Is EHS:	No
Is EHS More than TPQ:	No
Is Containing EHS:	No
Max Daily Amt Code:	04
Avg Daily Amt Code:	04
Storage Container Type:	D
Storage Pressure Class:	1
Storage Temperature Class:	4
Storage Location:	OIL ROOM
Is Storage Confidential Location:	No

Chemicals:

Facility Id:	13606
Chemical Desc ID:	32047
CAS No:	N/A
Chemical Name:	OILS, MISCELLANEOUS: MOTOR
Trade Secret:	No
Pure:	Yes
Mixture:	Yes

BERRY PLASTICS-FLEXIBLE FILMS DIVISION (Continued) **S108072577**

Solid:	No
Liquid:	Yes
Gas:	No
Extremely Haz Substance:	No
Fire:	Yes
Pressure:	No
Reactivity:	No
Delayed Health Affects:	Yes
Immediate Health Affects:	No
Max Daily Amt:	04
Avg Daily Amt:	04
Onsite Days:	365
Max Daily Amt Exact:	0
Avg Daily Amt Exact:	0
VZone Primary:	No
VZone Secondary:	No
EHS More Than TPQ:	No
MSDS Attachment ID:	No

Storage:

Storage Chem Desc ID:	32047
Storage Container Type:	a
Storage Pressure:	1
Storage Temp:	4
Storage Location:	Oil Room
Storage ID:	155938
Storage Confidential:	No

Storage Chem Desc ID:	32047
Storage Container Type:	d
Storage Pressure:	1
Storage Temp:	4
Storage Location:	Oil Room
Storage ID:	155936
Storage Confidential:	No

Storage Chem Desc ID:	32047
Storage Container Type:	r
Storage Pressure:	1
Storage Temp:	4
Storage Location:	Ubiquitous in Equipment
Storage ID:	155937
Storage Confidential:	No

Facility Id:	13606
CAS Number:	74986
Chemical Id:	32046
Chemical Name:	PROPANE
Is EHS:	No
Is EHS More than TPQ:	No
Is Containing EHS:	No
Max Daily Amt Code:	04
Avg Daily Amt Code:	03
Storage Container Type:	A
Storage Pressure Class:	2
Storage Temperature Class:	6

BERRY PLASTICS-FLEXIBLE FILMS DIVISION (Continued) **S108072577**

Storage Location:	SOUTH SIDE OF SITE
Is Storage Confidential Location:	No

Chemicals:

Facility Id:	13606
Chemical Desc ID:	32046
CAS No:	74-98-6
Chemical Name:	PROPANE
Trade Secret:	No
Pure:	Yes
Mixture:	No
Solid:	No
Liquid:	No
Gas:	Yes
Extremely Haz Substance:	No
Fire:	Yes
Pressure:	Yes
Reactivity:	No
Delayed Health Affects:	Yes
Immediate Health Affects:	Yes
Max Daily Amt:	04
Avg Daily Amt:	03
Onsite Days:	365
Max Daily Amt Exact:	0
Avg Daily Amt Exact:	0
VZone Primary:	No
VZone Secondary:	No
EHS More Than TPQ:	No
MSDS Attachment ID:	No

Storage:

Storage Chem Desc ID:	32046
Storage Container Type:	A
Storage Pressure:	2
Storage Temp:	6
Storage Location:	Ubiquitous on forklifts
Storage ID:	155935
Storage Confidential:	No

Storage Chem Desc ID:	32046
Storage Container Type:	a
Storage Pressure:	2
Storage Temp:	6
Storage Location:	South side of building
Storage ID:	155934
Storage Confidential:	No

Facility Id:	13606
CAS Number:	7664939
Chemical Id:	31943
Chemical Name:	SULFURIC ACID
EHS Name:	SULFURIC ACID
Is EHS:	Yes
Is EHS More than TPQ:	Yes
Is Containing EHS:	No

BERRY PLASTICS-FLEXIBLE FILMS DIVISION (Continued) **S108072577**

Max Daily Amt Code:	03
Avg Daily Amt Code:	03
Storage Container Type:	R
Storage Pressure Class:	1
Storage Temperature Class:	4
Storage Location:	BATTERY CHARGING AREA
Is Storage Confidential Location:	No

Chemicals:

Facility Id:	13606
Chemical Desc ID:	31943
CAS No:	7664-93-9
Chemical Name:	Sulfuric acid
EHS Name:	Sulfuric acid
Trade Secret:	No
Pure:	No
Mixture:	Yes
Solid:	No
Liquid:	Yes
Gas:	No
Extremely Haz Substance:	Yes
Fire:	Yes
Pressure:	No
Reactivity:	Yes
Delayed Health Affects:	Yes
Immediate Health Affects:	Yes
Max Daily Amt:	03
Avg Daily Amt:	03
Onsite Days:	365
Max Daily Amt Exact:	0
Avg Daily Amt Exact:	0
VZone Primary:	No
VZone Secondary:	No
EHS More Than TPQ:	Yes
MSDS Attachment ID:	No

Storage:

Storage Chem Desc ID:	31943
Storage Container Type:	r
Storage Pressure:	1
Storage Temp:	4
Storage Location:	Battery Charging Area
Storage ID:	155940
Storage Confidential:	No

Storage Chem Desc ID:	31943
Storage Container Type:	r
Storage Pressure:	1
Storage Temp:	4
Storage Location:	Inside Forklift Batteries
Storage ID:	155804
Storage Confidential:	No

Facility Id:	13606
CAS Number:	7664939

BERRY PLASTICS-FLEXIBLE FILMS DIVISION (Continued) **S108072577**

Chemical Id:	31943
Chemical Name:	SULFURIC ACID
EHS Name:	SULFURIC ACID
Is EHS:	Yes
Is EHS More than TPQ:	Yes
Is Containing EHS:	No
Max Daily Amt Code:	03
Avg Daily Amt Code:	03
Storage Container Type:	R
Storage Pressure Class:	1
Storage Temperature Class:	4
Storage Location:	INSIDE FORKLIFT BATTERIES
Is Storage Confidential Location:	No

Chemicals:

Facility Id:	13606
Chemical Desc ID:	31943
CAS No:	7664-93-9
Chemical Name:	Sulfuric acid
EHS Name:	Sulfuric acid
Trade Secret:	No
Pure:	No
Mixture:	Yes
Solid:	No
Liquid:	Yes
Gas:	No
Extremely Haz Substance:	Yes
Fire:	Yes
Pressure:	No
Reactivity:	Yes
Delayed Health Affects:	Yes
Immediate Health Affects:	Yes
Max Daily Amt:	03
Avg Daily Amt:	03
Onsite Days:	365
Max Daily Amt Exact:	0
Avg Daily Amt Exact:	0
VZone Primary:	No
VZone Secondary:	No
EHS More Than TPQ:	Yes
MSDS Attachment ID:	No

Storage:

Storage Chem Desc ID:	31943
Storage Container Type:	r
Storage Pressure:	1
Storage Temp:	4
Storage Location:	Battery Charging Area
Storage ID:	155940
Storage Confidential:	No

Storage Chem Desc ID:	31943
Storage Container Type:	r
Storage Pressure:	1
Storage Temp:	4
Storage Location:	Inside Forklift Batteries
Storage ID:	155804

BERRY PLASTICS-FLEXIBLE FILMS DIVISION (Continued) **S108072577**

Storage Confidential: No

Facility Id: 13606
CAS Number: N/A
Chemical Id: 32047
Chemical Name: OILS, MISCELLANEOUS: MOTOR
Is EHS: No
Is EHS More than TPQ: No
Is Containing EHS: No
Max Daily Amt Code: 04
Avg Daily Amt Code: 04
Storage Container Type: A
Storage Pressure Class: 1
Storage Temperature Class: 4
Storage Location: OIL ROOM
Is Storage Confidential Location: No

Chemicals:
Facility Id: 13606
Chemical Desc ID: 32047
CAS No: N/A
Chemical Name: OILS, MISCELLANEOUS: MOTOR
Trade Secret: No
Pure: Yes
Mixture: Yes
Solid: No
Liquid: Yes
Gas: No
Extremely Haz Substance: No
Fire: Yes
Pressure: No
Reactivity: No
Delayed Health Affects: Yes
Immediate Health Affects: No
Max Daily Amt: 04
Avg Daily Amt: 04
Onsite Days: 365
Max Daily Amt Exact: 0
Avg Daily Amt Exact: 0
VZone Primary: No
VZone Secondary: No
EHS More Than TPQ: No
MSDS Attachment ID: No

Storage:
Storage Chem Desc ID: 32047
Storage Container Type: a
Storage Pressure: 1
Storage Temp: 4
Storage Location: Oil Room
Storage ID: 155938
Storage Confidential: No

Storage Chem Desc ID: 32047
Storage Container Type: d

BERRY PLASTICS-FLEXIBLE FILMS DIVISION (Continued) **S108072577**

Storage Pressure:	1
Storage Temp:	4
Storage Location:	Oil Room
Storage ID:	155936
Storage Confidential:	No
Storage Chem Desc ID:	32047
Storage Container Type:	r
Storage Pressure:	1
Storage Temp:	4
Storage Location:	Ubiquitous in Equipment
Storage ID:	155937
Storage Confidential:	No

Facility Id:	13606
CAS Number:	N/A
Chemical Id:	32047
Chemical Name:	OILS, MISCELLANEOUS: MOTOR
Is EHS:	No
Is EHS More than TPQ:	No
Is Containing EHS:	No
Max Daily Amt Code:	04
Avg Daily Amt Code:	04
Storage Container Type:	R
Storage Pressure Class:	1
Storage Temperature Class:	4
Storage Location:	UBIQUITOUS IN EQUIPMENT
Is Storage Confidential Location:	No

Chemicals:

Facility Id:	13606
Chemical Desc ID:	32047
CAS No:	N/A
Chemical Name:	OILS, MISCELLANEOUS: MOTOR
Trade Secret:	No
Pure:	Yes
Mixture:	Yes
Solid:	No
Liquid:	Yes
Gas:	No
Extremely Haz Substance:	No
Fire:	Yes
Pressure:	No
Reactivity:	No
Delayed Health Affects:	Yes
Immediate Health Affects:	No
Max Daily Amt:	04
Avg Daily Amt:	04
Onsite Days:	365
Max Daily Amt Exact:	0
Avg Daily Amt Exact:	0
VZone Primary:	No
VZone Secondary:	No
EHS More Than TPQ:	No
MSDS Attachment ID:	No

BERRY PLASTICS-FLEXIBLE FILMS DIVISION (Continued) **S108072577**

Storage:

Storage Chem Desc ID:	32047
Storage Container Type:	a
Storage Pressure:	1
Storage Temp:	4
Storage Location:	Oil Room
Storage ID:	155938
Storage Confidential:	No

Storage Chem Desc ID:	32047
Storage Container Type:	d
Storage Pressure:	1
Storage Temp:	4
Storage Location:	Oil Room
Storage ID:	155936
Storage Confidential:	No

Storage Chem Desc ID:	32047
Storage Container Type:	r
Storage Pressure:	1
Storage Temp:	4
Storage Location:	Ubiquitous in Equipment
Storage ID:	155937
Storage Confidential:	No

Contact:

Contact ID:	27194
Contact Type:	T2EC
Contact Name:	Shane Mene
Contact Title:	EHS Manage
Sort Order:	1

Click this hyperlink while viewing on your computer to access
20 additional MN_TIER2: record(s) in the EDR Site Report.

D27 **CP FLEXIBLE PACKAGING - LAKEVILLE** **MN AIRS S111873544**
East **8235 220TH ST W** **MN ENF N/A**
< 1/8 **LAKEVILLE, MN 55044** **MN WIMN**
0.048 mi.
256 ft. **Site 8 of 8 in cluster D**

Relative:
Lower

Actual:
954 ft.

MN AIRS:

Name:	CP FLEXIBLE PACKAGING - LAKEVILLE
Address:	8235 220TH ST W
City,State,Zip:	LAKEVILLE, MN 55044-8059
Latitude:	44.63267477
Longitude:	-93.23208945
Effective Start:	05/25/2004
Expiration Date:	05/15/2006
Master AI ID:	20642

Name:	CP FLEXIBLE PACKAGING - LAKEVILLE
Address:	8235 220TH ST W
City,State,Zip:	LAKEVILLE, MN 55044-8059

CP FLEXIBLE PACKAGING - LAKEVILLE (Continued) **S111873544**

Latitude:	44.63267477
Longitude:	-93.23208945
Effective Start:	05/06/2008
Expiration Date:	11/12/2010
Master AI ID:	20642

Name:	CP FLEXIBLE PACKAGING - LAKEVILLE
Address:	8235 220TH ST W
City,State,Zip:	LAKEVILLE, MN 55044-8059
Latitude:	44.63267477
Longitude:	-93.23208945
Effective Start:	05/16/2006
Expiration Date:	05/05/2008
Master AI ID:	20642

Name:	CP FLEXIBLE PACKAGING - LAKEVILLE
Address:	8235 220TH ST W
City,State,Zip:	LAKEVILLE, MN 55044-8059
Latitude:	44.63267477
Longitude:	-93.23208945
Effective Start:	12/07/2011
Expiration Date:	07/19/2020
Master AI ID:	20642

Name:	CP FLEXIBLE PACKAGING - LAKEVILLE
Address:	8235 220TH ST W
City,State,Zip:	LAKEVILLE, MN 55044-8059
Latitude:	44.63267477
Longitude:	-93.23208945
Effective Start:	07/20/2020
Expiration Date:	05/05/2055
Master AI ID:	20642

MN Enforcement Log :

Name:	CP FLEXIBLE PACKAGING - LAKEVILLE
Address:	8235 220TH ST W
City,State,Zip:	LAKEVILLE, MN
Facility ID:	3700333
Effective End Date:	07/22/2015
Enforcement Type:	Letter of Warning
AI ID:	20642
Activity ID:	NON20150001
Public Flag:	Y
Latitude:	44.63267477
Longitude:	-93.23208945
Coord Collect Meth Desc:	Address Matching House Number
Mailing Address1:	8235 220th St W
Mailing City Name:	Lakeville
Mailing State Code:	MN
Zero Date:	06/04/2015
Case Closed:	8/17/2015
Case Lead:	Dan Dietrich
Attorney Assigned:	Kathleen Winters
Lead Program:	Air
Multimedia:	N
Multimedia Desc:	N

CP FLEXIBLE PACKAGING - LAKEVILLE (Continued) **S111873544**

Name:	CP FLEXIBLE PACKAGING - LAKEVILLE
Address:	8235 220TH ST W
City,State,Zip:	LAKEVILLE, MN
Facility ID:	3700333
Effective End Date:	05/01/2017
Enforcement Type:	Letter of Warning
AI ID:	20642
Activity ID:	NON20170001
Public Flag:	Y
Latitude:	44.63267477
Longitude:	-93.23208945
Coord Collect Meth Desc:	Address Matching House Number
Mailing Address1:	8235 220th St W
Mailing City Name:	Lakeville
Mailing State Code:	MN
Responsible Party:	Genpak LLC - Lakeville (Lakeville, MN)
Zero Date:	01/31/2017
Case Closed:	6/7/2017
Case Lead:	Timothy Schwarz
Lead Program:	Air
Multimedia:	N
Multimedia Desc:	N
SEP Amount:	$0

Name:	CP FLEXIBLE PACKAGING - LAKEVILLE
Address:	8235 220TH ST W
City,State,Zip:	LAKEVILLE, MN
Facility ID:	3700333
Effective End Date:	05/20/2019
Enforcement Type:	Notice of Violation
AI ID:	20642
Activity ID:	NON20190001
Public Flag:	Y
Latitude:	44.63267477
Longitude:	-93.23208945
Coord Collect Meth Desc:	Address Matching House Number
Mailing Address1:	8235 220th St W
Mailing City Name:	Lakeville
Mailing State Code:	MN
Responsible Party:	Genpak LLC - Lakeville (Lakeville, MN)
Zero Date:	03/12/2019
Case Closed:	6/18/2019
Case Lead:	Dan Dietrich
Lead Program:	Air
Multimedia:	N
Multimedia Desc:	N
SEP Amount:	0

Name:	CP FLEXIBLE PACKAGING - LAKEVILLE
Address:	8235 220TH ST W
City,State,Zip:	LAKEVILLE, MN
Facility ID:	MND078695160
Effective End Date:	06/15/2021
Enforcement Type:	Letter of Warning
AI ID:	20642
Activity ID:	NON20210001
Public Flag:	Y

CP FLEXIBLE PACKAGING - LAKEVILLE (Continued) **S111873544**

Latitude:	44.63267477
Longitude:	-93.23208945
Coord Collect Meth Desc:	Address Matching House Number
Mailing Address1:	8235 220th St W
Mailing City Name:	Lakeville
Mailing State Code:	MN
Responsible Party:	CP Flexible Packaging - Lakeville (Lakeville, MN)
Zero Date:	05/27/2021
Case Closed:	6/15/2021
Case Lead:	Joseph Saba
Lead Program:	Hazardous Waste
Multimedia:	N
Multimedia Desc:	N
SEP Amount:	0

WIMN:

Name:	CP FLEXIBLE PACKAGING - LAKEVILLE
Address:	8235 220TH ST W
Address Description:	8235 220th St W
City,State,Zip:	LAKEVILLE, MN 55044-8059
Status:	Y
Latitude:	44.632674770000001
Longitude:	-93.232089450000004
Item ID:	20642-AISI0000020642
AI ID:	20642
Document ID:	0
Subject Item Type Code:	CON
Subject Item Category Code:	AISI
Subject Item ID:	20642
Subject Item Category Description:	Agency Interest
Subject Item Type Description:	Conventional Site
MPCA Program:	Multiple Programs
Program List:	AQ; HW; ST
City, Township or Unorganized code:	239561
City, Township or Unorganized Name:	Lakeville
Congressional District Code:	2
House District:	58A
Senate District:	58
USGS 8-digits:	07040001
USGS 8-digits Name:	Mississippi River - Lake Pepin
USGS 10-digits:	0704000102
USGS 12-digits:	070400010202
USGS 12-digits Name:	South Creek
Township, Range, Direction, Section QQ:	11420233
PLS Township:	114
Range:	20
Range Direction:	W
Section:	33
Collection Method Code:	A1
Method Description:	Address Matching House Number
Ref Code:	GEN
Ref Description:	General Location
Location Verified Flag:	N
Collection Date:	02/18/2021
Timestamp of Creation:	07/26/1999
User Name of Creator:	DELTA_M_R1
Timestamp of Last Update:	02/18/2021

CP FLEXIBLE PACKAGING - LAKEVILLE (Continued) **S111873544**

User Name of Last Update:	geo_nc
The Delta Spatial ID:	24027
Activity:	Multiple Activities
Activity List:	Air Quality; Hazardous Waste, Large quantity generator; Industrial Stormwater
MPCA ID:	Multiple IDs
MPCA List:	03700333; MND078695160; MNR0537J7; MNR053BPV
Program List:	Air Quality; Hazardous Waste; Stormwater
Classification:	Unlaminated Plastics Film and Sheet (except Packaging) Manufacturing
Site URL:	https://webapp.pca.state.mn.us/wimn/site/20642

WIMN Detail as of Aug 2016:

Legislative District:	58A
Latitude:	44.63136575
Longitude:	-93.23258921
Activity:	Multiple Activities
MPCA ID:	Multiple Activities
Major Watershed:	Mississippi River - Lake Pepin
Coordinate Collection Method:	Address Matching House Number
Status:	Active

B28 **AIR TREK NORTH** **MN WIMN** **S121323936**
ESE **22100 HAMBURG AVE** **N/A**
< 1/8 **LAKEVILLE, MN 55044**
0.059 mi.
311 ft. **Site 6 of 12 in cluster B**

Relative: **Lower**
Actual: **946 ft.**

WIMN:

Name:	AIR TREK NORTH
Address:	22100 HAMBURG AVE
Address Description:	22100 Hamburg Ave
City,State,Zip:	LAKEVILLE, MN 55044-9101
Status:	Y
Latitude:	44.629660000000001
Longitude:	-93.228232000000006
Item ID:	221482-AISI0000221482
AI ID:	221482
Document ID:	0
Subject Item Type Code:	CON
Subject Item Category Code:	AISI
Subject Item ID:	221482
Subject Item Category Description:	Agency Interest
Subject Item Type Description:	Conventional Site
MPCA Program:	Hazardous Waste
Program List:	HW
City, Township or Unorganized code:	239561
City, Township or Unorganized Name:	Lakeville
Congressional District Code:	2
House District:	58A
Senate District:	58
USGS 8-digits:	07040001
USGS 8-digits Name:	Mississippi River - Lake Pepin
USGS 10-digits:	0704000102
USGS 12-digits:	070400010202
USGS 12-digits Name:	South Creek
Collection Method Code:	DP
Method Description:	Digitized - MPCA online map

AIR TREK NORTH (Continued) **S121323936**

Ref Code:	CEN
Ref Description:	Center of Feature Represented
Location Verified Flag:	N
Collection Date:	11/08/2017
Timestamp of Creation:	11/08/2017
User Name of Creator:	swright1
Timestamp of Last Update:	11/08/2017
User Name of Last Update:	geo_nc
Activity:	Hazardous Waste, Small quantity generator
Activity List:	Hazardous Waste, Small quantity generator
MPCA ID:	MNS000316416
MPCA List:	MNS000316416
Program List:	Hazardous Waste
Classification:	Flight Training
Site URL:	https://webapp.pca.state.mn.us/wimn/site/221482

B29 **AIRCRAFT RESOURCE CENTER** **RCRA-VSQG** **1000400127**
ESE **22100 HAMBURG AVE STE A** **MND981533623**
< 1/8 **LAKEVILLE, MN 55044**
0.059 mi.
311 ft. **Site 7 of 12 in cluster B**

Relative: RCRA-VSQG:
Lower

Date Form Received by Agency:	20070517
Handler Name:	AIRCRAFT RESOURCE CENTER
Handler Address:	22100 HAMBURG AVE STE A
Handler City,State,Zip:	LAKEVILLE, MN 55044
EPA ID:	MND981533623
Contact Name:	URSULA FRESEMAN
Contact Address:	22100 HAMBURG AVE STE A
Contact City,State,Zip:	LAKEVILLE, MN 55044
Contact Telephone:	952-469-4414
EPA Region:	05
Land Type:	Private
Federal Waste Generator Description:	Conditionally Exempt Small Quantity Generator
Active Site Indicator:	Handler Activities
Mailing Address:	22100 HAMBURG AVE STE A
Mailing City,State,Zip:	LAKEVILLE, MN 55044
Operator Name:	AIRCRAFT RESOURCE CENTER
Operator Type:	Private
Short-Term Generator Activity:	No
Importer Activity:	No
Mixed Waste Generator:	No
Transporter Activity:	No
Transfer Facility Activity:	No
Recycler Activity with Storage:	No
Small Quantity On-Site Burner Exemption:	No
Smelting Melting and Refining Furnace Exemption:	No
Underground Injection Control:	No
Off-Site Waste Receipt:	No
Universal Waste Indicator:	No
Universal Waste Destination Facility:	No
Federal Universal Waste:	No
Active Site State-Reg Handler:	---
Hazardous Secondary Material Indicator:	NN
Commercial TSD Indicator:	No
2018 GPRA Permit Baseline:	Not on the Baseline
2018 GPRA Renewals Baseline:	Not on the Baseline

Actual:
946 ft.

AIRCRAFT RESOURCE CENTER (Continued) **1000400127**

202 GPRA Corrective Action Baseline:	No
Corrective Action Workload Universe:	No
Subject to Corrective Action Universe:	No
Non-TSDFs Where RCRA CA has Been Imposed Universe:	No
TSDFs Potentially Subject to CA Under 3004 (u)/(v) Universe:	No
TSDFs Only Subject to CA under Discretionary Auth Universe:	No
Corrective Action Priority Ranking:	No NCAPS ranking
Environmental Control Indicator:	No
Institutional Control Indicator:	No
Human Exposure Controls Indicator:	N/A
Groundwater Controls Indicator:	N/A
Significant Non-Complier Universe:	No
Unaddressed Significant Non-Complier Universe:	No
Addressed Significant Non-Complier Universe:	No
Significant Non-Complier With a Compliance Schedule Universe:	No
Handler Date of Last Change:	20100202
Recognized Trader-Importer:	No
Recognized Trader-Exporter:	No
Importer of Spent Lead Acid Batteries:	No
Exporter of Spent Lead Acid Batteries:	No
Sub-Part P Indicator:	No

Hazardous Waste Summary:
Waste Code: D001
Waste Description: IGNITABLE WASTE

Handler - Owner Operator:
Owner/Operator Indicator: Operator
Owner/Operator Name: AIRCRAFT RESOURCE CENTER
Legal Status: Private
Date Became Current: 19990726
Owner/Operator Address: 22100 HAMBURG AVE STE A
Owner/Operator City,State,Zip: LAKEVILLE, MN 55044
Owner/Operator Telephone: 952-469-4414

Owner/Operator Indicator: Operator
Owner/Operator Name: NAME NOT REPORTED
Legal Status: Private
Owner/Operator Address: ADDRESS NOT REPORTED
Owner/Operator City,State,Zip: CITY NOT REPORTED, AK 99998
Owner/Operator Telephone: 312-555-1212

Owner/Operator Indicator: Operator
Owner/Operator Name: AIRCRAFT RESOURCE CENTER
Legal Status: Private
Date Became Current: 19990726
Owner/Operator Address: 22100 HAMBURG AVE STE A
Owner/Operator City,State,Zip: LAKEVILLE, MN 55044
Owner/Operator Telephone: 952-469-4414

Historic Generators:
Receive Date: 19860730
Handler Name: AIRCRAFT RESOURCE CENTER
Federal Waste Generator Description: Conditionally Exempt Small Quantity Generator
Large Quantity Handler of Universal Waste: No

AIRCRAFT RESOURCE CENTER (Continued) **1000400127**

Recognized Trader Importer: No
Recognized Trader Exporter: No
Spent Lead Acid Battery Importer: No
Spent Lead Acid Battery Exporter: No
Current Record: No

Receive Date: 20070517
Handler Name: AIRCRAFT RESOURCE CENTER
Federal Waste Generator Description: Conditionally Exempt Small Quantity Generator
Large Quantity Handler of Universal Waste: No
Recognized Trader Importer: No
Recognized Trader Exporter: No
Spent Lead Acid Battery Importer: No
Spent Lead Acid Battery Exporter: No
Current Record: Yes

List of NAICS Codes and Descriptions:
NAICS Code: 481111
NAICS Description: SCHEDULED PASSENGER AIR TRANSPORTATION

Facility Has Received Notices of Violations:
Violations: No Violations Found

Evaluation Action Summary:
Evaluations: No Evaluations Found

B30 **AIR TREK NORTH** **RCRA-SQG** **1024887653**
ESE **22100 HAMBURG AVE** **MNS000316416**
< 1/8 **LAKEVILLE, MN 55044**
0.059 mi.
311 ft. **Site 8 of 12 in cluster B**

Relative: **Lower**
Actual: **946 ft.**

RCRA-SQG:
Date Form Received by Agency: 20171108
Handler Name: AIR TREK NORTH
Handler Address: 22100 HAMBURG AVE
Handler City,State,Zip: LAKEVILLE, MN 55044-9101
EPA ID: MNS000316416
Contact Name: RANDY SCHOEPHOERSTER
Contact Address: AIR TREK NORTH
Contact City,State,Zip: LAKEVILLE, MN 55044
Contact Telephone: 000-000-0000
Contact Email: RANDY@AIRTREKNORTH.COM
EPA Region: 05
Federal Waste Generator Description: Small Quantity Generator
Active Site Indicator: Handler Activities
Mailing Address: 22100 HAMBURG AVE STE D
Mailing City,State,Zip: LAKEVILLE, MN 55044-9101
Short-Term Generator Activity: No
Importer Activity: No
Mixed Waste Generator: No
Transporter Activity: No
Transfer Facility Activity: No
Recycler Activity with Storage: No
Small Quantity On-Site Burner Exemption: No

AIR TREK NORTH (Continued) **1024887653**

Smelting Melting and Refining Furnace Exemption:	No
Underground Injection Control:	No
Off-Site Waste Receipt:	No
Universal Waste Indicator:	No
Universal Waste Destination Facility:	No
Federal Universal Waste:	No
Active Site State-Reg Handler:	---
Hazardous Secondary Material Indicator:	N
Commercial TSD Indicator:	No
2018 GPRA Permit Baseline:	Not on the Baseline
2018 GPRA Renewals Baseline:	Not on the Baseline
202 GPRA Corrective Action Baseline:	No
Corrective Action Workload Universe:	No
Subject to Corrective Action Universe:	No
Non-TSDFs Where RCRA CA has Been Imposed Universe:	No
TSDFs Potentially Subject to CA Under 3004 (u)/(v) Universe:	No
TSDFs Only Subject to CA under Discretionary Auth Universe:	No
Corrective Action Priority Ranking:	No NCAPS ranking
Environmental Control Indicator:	No
Institutional Control Indicator:	No
Human Exposure Controls Indicator:	N/A
Groundwater Controls Indicator:	N/A
Significant Non-Complier Universe:	No
Unaddressed Significant Non-Complier Universe:	No
Addressed Significant Non-Complier Universe:	No
Significant Non-Complier With a Compliance Schedule Universe:	No
Handler Date of Last Change:	20200428
Recognized Trader-Importer:	No
Recognized Trader-Exporter:	No
Importer of Spent Lead Acid Batteries:	No
Exporter of Spent Lead Acid Batteries:	No
Recycler Activity Without Storage:	No
Manifest Broker:	No
Sub-Part P Indicator:	No

Historic Generators:

Receive Date:	20171108
Handler Name: AIR TREK NORTH	
Federal Waste Generator Description:	Small Quantity Generator
Large Quantity Handler of Universal Waste:	No
Recognized Trader Importer:	No
Recognized Trader Exporter:	No
Spent Lead Acid Battery Importer:	No
Spent Lead Acid Battery Exporter:	No
Current Record:	Yes

List of NAICS Codes and Descriptions:

NAICS Codes:	No NAICS Codes Found

Facility Has Received Notices of Violations:

Violations:	No Violations Found

Evaluation Action Summary:

Evaluations:	No Evaluations Found

B31
ESE
< 1/8
0.059 mi.
311 ft.

NORTH MEMORIAL AIR CARE 1
22100 HAMBURG AVE STE B
LAKEVILLE, MN 55044

Site 9 of 12 in cluster B

MN WIMN **S110437612**
N/A

Relative:
Lower

Actual:
946 ft.

WIMN:

Name:	NORTH MEMORIAL AIR CARE 1
Address:	22100 HAMBURG AVE STE B
Address Description:	22100 Hamburg Ave Ste B
City,State,Zip:	LAKEVILLE, MN 55044
Status:	Y
Latitude:	44.630105100000002
Longitude:	-93.227760399999994
Item ID:	125630-AISI0000125630
AI ID:	125630
Document ID:	0
Subject Item Type Code:	CON
Subject Item Category Code:	AISI
Subject Item ID:	125630
Subject Item Category Description:	Agency Interest
Subject Item Type Description:	Conventional Site
MPCA Program:	Hazardous Waste
Program List:	HW
City, Township or Unorganized code:	239561
City, Township or Unorganized Name:	Lakeville
Congressional District Code:	2
House District:	58A
Senate District:	58
USGS 8-digits:	07040001
USGS 8-digits Name:	Mississippi River - Lake Pepin
USGS 10-digits:	0704000102
USGS 12-digits:	070400010202
USGS 12-digits Name:	South Creek
Collection Method Code:	A1
Method Description:	Address Matching House Number
Ref Code:	GEN
Ref Description:	General Location
Location Verified Flag:	N
Collection Date:	04/07/2016
Timestamp of Creation:	09/07/2007
User Name of Creator:	DELTA_M_R1
Timestamp of Last Update:	04/26/2016
User Name of Last Update:	spatial_
The Delta Spatial ID:	53567799
Activity:	Hazardous Waste, Very small quantity generator
Activity List:	Hazardous Waste, Very small quantity generator
MPCA ID:	MNS000128850
MPCA List:	MNS000128850
Program List:	Hazardous Waste
Classification:	Ambulance Services
Site URL:	https://webapp.pca.state.mn.us/wimn/site/125630

WIMN Detail as of Aug 2016:

Legislative District:	58A
Latitude:	44.63010517
Longitude:	-93.22776043
Activity:	Hazardous Waste, Small to Minimal QG
MPCA ID:	MNS000128850
Major Watershed:	Mississippi River - Lake Pepin

NORTH MEMORIAL AIR CARE 1 (Continued) **S110437612**

Coordinate Collection Method: Address Matching House Number
Status: Active

B32 **NORTH MEMORIAL AIR CARE 1** **RCRA-VSQG** **1010564788**
ESE **22100 HAMBURG AVE STE B** **MNS000128850**
< 1/8 **LAKEVILLE, MN 55044**
0.059 mi.
311 ft. **Site 10 of 12 in cluster B**

Relative: RCRA-VSQG:
Lower

Actual: Date Form Received by Agency: 20070905
946 ft. Handler Name: NORTH MEMORIAL AIR CARE 1
Handler Address: 22100 HAMBURG AVE STE B
Handler City,State,Zip: LAKEVILLE, MN 55044
EPA ID: MNS000128850
Contact Name: ERIC THOERNER
Contact Address: 22100 HAMBURG AVE STE B
Contact City,State,Zip: LAKEVILLE, MN 55044
Contact Telephone: 952-469-1138
EPA Region: 05
Land Type: Private
Federal Waste Generator Description: Conditionally Exempt Small Quantity Generator
Active Site Indicator: Handler Activities
Mailing Address: 22100 HAMBURG AVE STE B
Mailing City,State,Zip: LAKEVILLE, MN 55044
Operator Name: NORTH MEMORIAL AIR CARE 1
Operator Type: Private
Short-Term Generator Activity: No
Importer Activity: No
Mixed Waste Generator: No
Transporter Activity: No
Transfer Facility Activity: No
Recycler Activity with Storage: No
Small Quantity On-Site Burner Exemption: No
Smelting Melting and Refining Furnace Exemption: No
Underground Injection Control: No
Off-Site Waste Receipt: No
Universal Waste Indicator: No
Universal Waste Destination Facility: No
Federal Universal Waste: No
Active Site State-Reg Handler: ---
Hazardous Secondary Material Indicator: NN
Commercial TSD Indicator: No
2018 GPRA Permit Baseline: Not on the Baseline
2018 GPRA Renewals Baseline: Not on the Baseline
202 GPRA Corrective Action Baseline: No
Corrective Action Workload Universe: No
Subject to Corrective Action Universe: No
Non-TSDFs Where RCRA CA has Been Imposed Universe: No
TSDFs Potentially Subject to CA Under 3004 (u)/(v) Universe: No
TSDFs Only Subject to CA under Discretionary Auth Universe: No
Corrective Action Priority Ranking: No NCAPS ranking
Environmental Control Indicator: No
Institutional Control Indicator: No
Human Exposure Controls Indicator: N/A
Groundwater Controls Indicator: N/A
Significant Non-Complier Universe: No

NORTH MEMORIAL AIR CARE 1 (Continued) **1010564788**

Unaddressed Significant Non-Complier Universe:	No
Addressed Significant Non-Complier Universe:	No
Significant Non-Complier With a Compliance Schedule Universe:	No
Handler Date of Last Change:	20100202
Recognized Trader-Importer:	No
Recognized Trader-Exporter:	No
Importer of Spent Lead Acid Batteries:	No
Exporter of Spent Lead Acid Batteries:	No
Sub-Part P Indicator:	No

Handler - Owner Operator:

Owner/Operator Indicator:	Operator
Owner/Operator Name:	NORTH MEMORIAL AIR CARE 1
Legal Status:	Private
Date Became Current:	20070907
Owner/Operator Address:	22100 HAMBURG AVE STE B
Owner/Operator City,State,Zip:	LAKEVILLE, MN 55044
Owner/Operator Telephone:	952-469-1138

Historic Generators:

Receive Date:	20070905
Handler Name:	NORTH MEMORIAL AIR CARE 1
Federal Waste Generator Description:	Conditionally Exempt Small Quantity Generator
Large Quantity Handler of Universal Waste:	No
Recognized Trader Importer:	No
Recognized Trader Exporter:	No
Spent Lead Acid Battery Importer:	No
Spent Lead Acid Battery Exporter:	No
Current Record:	Yes

List of NAICS Codes and Descriptions:

NAICS Code:	62191
NAICS Description:	AMBULANCE SERVICES

Facility Has Received Notices of Violations:

Violations:	No Violations Found

Evaluation Action Summary:

Evaluations:	No Evaluations Found

B33 **AIRCRAFT RESOURCE CENTER** **MN LUST** **U000883141**
ESE **22100 HAMBURG AVE** **MN UST** **N/A**
< 1/8 **LAKEVILLE, MN 55044** **MN SRS**
0.059 mi. **MN ENF**
311 ft. **Site 11 of 12 in cluster B** **MN MANIFEST**
MN NPDES
Relative: **MN WIMN**
Lower

Actual: **946 ft.**

LUST:

Name:	MAC AIR LAKE FACILITY
Address:	22100 HAMBURG AVE STE A
City,State,Zip:	LAKEVILLE, MN 55044
Item ID:	29706-AREA0000000002

AIRCRAFT RESOURCE CENTER (Continued) **U000883141**

MNPCA ID:	215939
AI ID:	29706
AI Name:	Aircraft Resource Center
Site Type:	Leak Site
Hydro:	Lifeng Guo (no longer at MPCA)
Project Manager:	Michael Nelson (former)
Latitude:	44.63010517
Longitude:	-93.22776044
Coord Collection Method:	Address Matching House Number
WIMN:	https://webapp.pca.state.mn.us/wimn/site/29706
Leak Discovered:	08/29/1990
Owner:	Aircraft Resource Center
Site Closed:	10/23/1995
Owner Address:	22100 Hamburg Ave
Owner City:	Lakeville
Owner State:	MN
Owner ZIP:	550449101
SI Type:	Underground Storage Tank System
Leak Reported:	08/29/1990

0816:

Program IN:	215939
State Code:	MN
Country Code:	USA
Leak ID:	3161
Addr ID:	44715
Active Flag:	N
Interest Type:	LS
Interest Phone:	NO CORE PI PH.
Interest Start Date:	12/29/1997 00:00:00
Interest End Date:	03/23/2006 13:20:51
Source:	CORE
Site ID:	34685
Leak Site:	1
File Archive Box:	57
File Archive Lot:	98/206
Soil Digout Date:	08/31/1990
Cubic Yards Excavated:	850
Complete Site Closure Date:	10/23/1995 00:00:00
Contaminated Soils Remaining:	Y
Enforcement Action Begin Date:	09/05/1990
Last Trust Eligible:	Y
Offsite Contamination:	U
Reimbursement Awarded:	N
Release Discovered Date:	08/29/1990
Leak Reported Date:	08/29/1990
Surface Water Impact:	N
Utility Project Flag:	N
TMSP Added:	12/04/1999 14:03:45
TMSP Last Update:	05/04/2002 09:10:09
Staff ID Last Update:	TANKS
Release From LAST:	N
Release From LUST:	N
Tank Registration Status Code:	F

Cleanact:

Leak Action Seq Id:	330926

AIRCRAFT RESOURCE CENTER (Continued) **U000883141**

Leak Action Code:	19
MN PCA ID:	215939
Leak Action Begin Date:	10/10/1990 00:00:00
TMSP Added:	12/04/1999 14:05:11
TMSP Last Update:	05/04/2002 09:10:09
Staff Id Last Update:	TANKS

GW Info:

MN PCA ID:	215939
Free Product Observed:	N
Ground Water Contam:	Y
GW Cleanup Goal:	0
Cleanup Goal Achieved:	Y
Water Supply Exceeds Ral:	N
TMSP Added:	12/04/1999 14:07:28
TMSP Last Update:	11/04/2003 12:57:06
Staff Id Last Update:	RSUCHAN

Prodrel:

MN PCA ID:	215939
Prod Released Sequence Id:	327675
Leak Product:	4
Tmsp Added:	12/04/1999 14:04:44
Tmsp Last_updt:	05/04/2002 09:10:09
Staff Id Last Updt:	TANKS

Name:	AIRLAKE AIRPORT
Address:	22100 HAMBURG AVE STE A
City,State,Zip:	LAKEVILLE, MN 55044
Item ID:	29706-AREA0000000001
MNPCA ID:	233367
AI ID:	29706
AI Name:	Aircraft Resource Center
Site Type:	Leak Site
Hydro:	Tom Higgins (former)
Project Manager:	Artie Dworak (former)
Latitude:	44.63010517
Longitude:	-93.22776044
Coord Collection Method:	Address Matching House Number
WIMN:	https://webapp.pca.state.mn.us/wimn/site/29706
Leak Discovered:	03/01/2002
Owner:	Aircraft Resource Center
Site Closed:	12/01/2005
Owner Address:	22100 Hamburg Ave
Owner City:	Lakeville
Owner State:	MN
Owner ZIP:	550449101
SI Type:	Underground Storage Tank System
Leak Reported:	03/01/2002

0816:

Program IN:	233367
State Code:	MN
Country Code:	USA
Leak ID:	14651
Addr ID:	44715

AIRCRAFT RESOURCE CENTER (Continued) **U000883141**

Active Flag:	N
Interest Type:	LS
Interest Phone:	NO CORE PI PH.
Interest Start Date:	03/04/2002 00:00:00
Interest End Date:	12/04/2006 08:48:13
Source:	CORE
Site ID:	34685
Leak Site:	1
Complete Site Closure Date:	12/01/2005 00:00:00
Contaminated Soils Remaining:	U
Enforcement Action Begin Date:	03/06/2002
Last Trust Eligible:	N
Offsite Contamination:	U
Reimbursement Awarded:	N
Release Discovered Date:	03/01/2002
Leak Reported Date:	03/01/2002
Surface Water Impact:	U
Utility Project Flag:	N
TMSP Added:	03/04/2002 10:31:01
TMSP Last Update:	05/29/2008 11:41:22
Staff ID Last Update:	DMITZUK
Release From LAST:	N
Release From LUST:	Y
Tank Registration Status Code:	F
Vapor Intrusion Checked Flag:	Y
Soil Gas Data Collected Flag:	N

GW Info:

MN PCA ID:	233367
Dw Supply Contam:	N
Free Product Observed:	N
Ground Water Contam:	Y
Water Supply Exceeds Ral:	N
TMSP Added:	03/04/2002 10:31:01
TMSP Last Update:	12/05/2005 09:18:18
Staff Id Last Update:	ADWORAK
Mtbe Present Now:	N
Free Product At Close:	N
Staff Id Ass:	5173
PWS Well:	N
Prot Flag:	N
Sens Flag:	N

Prodrel:

MN PCA ID:	233367
Prod Released Sequence Id:	98390
Leak Product:	4
Tmsp Added:	12/05/2005 09:18:19
Tmsp Last_updt:	12/05/2005 09:18:19
Staff Id Last Updt:	ADWORAK

MN PCA ID:	233367
Prod Released Sequence Id:	98391
Leak Product:	18
Tmsp Added:	12/05/2005 09:18:19
Tmsp Last_updt:	12/05/2005 09:18:19

AIRCRAFT RESOURCE CENTER (Continued) **U000883141**

Staff Id Last Updt: ADWORAK

UST:

Name:	AIRCRAFT RESOURCE CENTER
Address:	22100 HAMBURG AVE
City,State,Zip:	LAKEVILLE, MN 55044-9101
Item Compart ID:	29706-EQUI0000000001-1
AI ID:	29706
Tank Site ID:	TS0001322
Item ID:	29706-EQUI0000000001
SI Type:	Underground Storage Tank System
SI Design:	1
SI Description:	12,000 gal/Aviation gasoline/Removed
Compartment Number:	1
Substance:	Aviation gasoline
Wall Type:	Single
Overfill Prevention System:	UST Not needed
Install Date:	1900-01-01 00:00:00
Material:	Bare/Paint/Asph Coat Steel
Status Change Date:	1990-08-30 00:00:00
Tank Status:	Removed
Capacity Gallons:	12000
Owner:	Aircraft Resource Center
Owner Address:	22100 Hamburg Ave
Owner City:	Lakeville
Owner State:	MN
Owner Zip:	550449101
Tanks URL:	https://webapp.pca.state.mn.us/tank-leak/sites/TS/TS0001322
Name:	AIRCRAFT RESOURCE CENTER
Address:	22100 HAMBURG AVE
City,State,Zip:	LAKEVILLE, MN 55044-9101
Item Compart ID:	29706-EQUI0000000002-1
AI ID:	29706
Tank Site ID:	TS0001322
Item ID:	29706-EQUI0000000002
SI Type:	Underground Storage Tank System
SI Design:	4
SI Description:	12,000 gal/Jet Fuel/Active
Compartment Number:	1
Substance:	Jet Fuel
Wall Type:	Single
Overfill Prevention System:	UST Automatic shutoff
Install Date:	1990-07-30 00:00:00
Material:	STI-P3
Status Change Date:	2012-08-03 00:00:00
Tank Status:	Active
Capacity Gallons:	12000
Owner:	Aircraft Resource Center
Owner Address:	22100 Hamburg Ave
Owner City:	Lakeville
Owner State:	MN
Owner Zip:	550449101
Tanks URL:	https://webapp.pca.state.mn.us/tank-leak/sites/TS/TS0001322
Name:	AIRCRAFT RESOURCE CENTER
Address:	22100 HAMBURG AVE
City,State,Zip:	LAKEVILLE, MN 55044-9101

AIRCRAFT RESOURCE CENTER (Continued) **U000883141**

Item Compart ID:	29706-EQUI0000000003-1
AI ID:	29706
Tank Site ID:	TS0001322
Item ID:	29706-EQUI0000000003
SI Type:	Underground Storage Tank System
SI Design:	2
SI Description:	12,000 gal/Gasoline/Removed
Compartment Number:	1
Substance:	Gasoline
Wall Type:	Single
Overfill Prevention System:	UST Not needed
Install Date:	1900-01-01 00:00:00
Material:	Bare/Paint/Asph Coat Steel
Status Change Date:	1990-08-30 00:00:00
Tank Status:	Removed
Capacity Gallons:	12000
Owner:	Aircraft Resource Center
Owner Address:	22100 Hamburg Ave
Owner City:	Lakeville
Owner State:	MN
Owner Zip:	550449101
Tanks URL:	https://webapp.pca.state.mn.us/tank-leak/sites/TS/TS0001322
Name:	AIRCRAFT RESOURCE CENTER
Address:	22100 HAMBURG AVE
City,State,Zip:	LAKEVILLE, MN 55044-9101
Item Compart ID:	29706-EQUI0000000004-1
AI ID:	29706
Tank Site ID:	TS0001322
Item ID:	29706-EQUI0000000004
SI Type:	Underground Storage Tank System
SI Design:	3
SI Description:	12,000 gal/Gasoline/Removed
Compartment Number:	1
Substance:	Gasoline
Wall Type:	Single
Overfill Prevention System:	UST Not needed
Install Date:	1900-01-01 00:00:00
Material:	Bare/Paint/Asph Coat Steel
Status Change Date:	1990-08-30 00:00:00
Tank Status:	Removed
Capacity Gallons:	12000
Owner:	Aircraft Resource Center
Owner Address:	22100 Hamburg Ave
Owner City:	Lakeville
Owner State:	MN
Owner Zip:	550449101
Tanks URL:	https://webapp.pca.state.mn.us/tank-leak/sites/TS/TS0001322
Name:	AIRCRAFT RESOURCE CENTER
Address:	22100 HAMBURG AVE
City,State,Zip:	LAKEVILLE, MN 55044-9101
Item Compart ID:	29706-EQUI0000000005-1
AI ID:	29706
Tank Site ID:	TS0001322
Item ID:	29706-EQUI0000000005
SI Type:	Underground Storage Tank System
SI Design:	5
SI Description:	12,000 gal/Aviation gasoline/Active

AIRCRAFT RESOURCE CENTER (Continued) **U000883141**

Compartment Number:	1
Substance:	Aviation gasoline
Wall Type:	Single
Overfill Prevention System:	UST Automatic shutoff
Install Date:	1990-07-30 00:00:00
Material:	STI-P3
Status Change Date:	2012-08-03 00:00:00
Tank Status:	Active
Capacity Gallons:	12000
Owner:	Aircraft Resource Center
Owner Address:	22100 Hamburg Ave
Owner City:	Lakeville
Owner State:	MN
Owner Zip:	550449101
Tanks URL:	https://webapp.pca.state.mn.us/tank-leak/sites/TS/TS0001322

SRS:

Name:	AIRLAKE AIRPORT
Address:	22100 HAMBURG AVE STE A
City,State,Zip:	LAKEVILLE, MN 55044
Facility ID:	LS0014651
Item ID:	29706-AREA0000000001
AI ID:	29706
AI Name:	Aircraft Resource Center
Facility Type:	LEAK
Hydro:	Tom Higgins (former)
Project Manager:	Artie Dworak (former)
Latitude:	44.63010517000
Longitude:	-93.22776044000
Coord Collection Method:	Address Matching House Number
WIMN:	https://webapp.pca.state.mn.us/wimn/site/29706
Leak Discovered:	03/01/2002
Leak Reported:	03/01/2002
Site Closed:	12/01/2005
Acreage:	0.00000000
HRS Score:	0
Activity ID:	SIW20020001
Act Desc:	Leak Site Investigation
Status:	Closed

Name:	MAC AIR LAKE FACILITY
Address:	22100 HAMBURG AVE STE A
City,State,Zip:	LAKEVILLE, MN 55044
Facility ID:	LS0003161
Item ID:	29706-AREA0000000002
AI ID:	29706
AI Name:	Aircraft Resource Center
Facility Type:	LEAK
Hydro:	Lifeng Guo (no longer at MPCA)
Project Manager:	Michael Nelson (no longer at MPCA)
Latitude:	44.63010517000
Longitude:	-93.22776044000
Coord Collection Method:	Address Matching House Number
WIMN:	https://webapp.pca.state.mn.us/wimn/site/29706
Leak Discovered:	08/29/1990
Leak Reported:	08/29/1990
Site Closed:	10/23/1995

AIRCRAFT RESOURCE CENTER (Continued) **U000883141**

Acreage: 0.00000000
HRS Score: 0
Activity ID: SIW19900001
Act Desc: Leak Site Investigation
Status: Closed

MN Enforcement Log :
Name: AIRCRAFT RESOURCE CENTER
Address: 22100 HAMBURG AVE
City,State,Zip: LAKEVILLE, MN
Facility ID: TS0001322
Effective End Date: 05/23/2006
Enforcement Type: Citation Warning
AI ID: 29706
Activity ID: NON20060001
Public Flag: Y
Latitude: 44.629671
Longitude: -93.228792
Coord Collect Meth Desc: Digitized - MPCA online map
Mailing Address1: 22100 Hamburg Ave
Mailing City Name: Lakeville
Mailing State Code: MN
Responsible Party: Aircraft Resource Center (Lakeville, MN); Franco Fiorillo (Lakeville, MN)
Zero Date: 05/03/2006
Case Closed: 9/23/2006
Case Lead: Shirley Smith
Lead Program: Underground Tanks
Multimedia: N
Multimedia Desc: N

Name: AIRCRAFT RESOURCE CENTER
Address: 22100 HAMBURG AVE
City,State,Zip: LAKEVILLE, MN
Facility ID: A00005480
Effective End Date: 05/07/2008
Enforcement Type: Letter of Warning
AI ID: 29706
Activity ID: NON20080001
Public Flag: Y
Latitude: 44.629671
Longitude: -93.228792
Coord Collect Meth Desc: Digitized - MPCA online map
Mailing Address1: 22100 Hamburg Ave
Mailing City Name: Lakeville
Mailing State Code: MN
Responsible Party: Airlake Flyteline Services (Lakeville, MN)
Zero Date: 05/07/2008
Case Lead: Chelsea Domeier
Lead Program: Ind Stormwater
Multimedia: N
Multimedia Desc: N

Name: AIRCRAFT RESOURCE CENTER
Address: 22100 HAMBURG AVE
City,State,Zip: LAKEVILLE, MN
Facility ID: TS0001322
Effective End Date: 03/22/2012

AIRCRAFT RESOURCE CENTER (Continued) **U000883141**

Enforcement Type:	Citation Warning
AI ID:	29706
Activity ID:	NON20120001
Public Flag:	Y
Latitude:	44.629671
Longitude:	-93.228792
Coord Collect Meth Desc:	Digitized - MPCA online map
Mailing Address1:	22100 Hamburg Ave
Mailing City Name:	Lakeville
Mailing State Code:	MN
Responsible Party:	Aircraft Resource Center (Lakeville, MN); Marc Fiorillo (Lakeville, MN)
Zero Date:	03/22/2012
Case Lead:	Shirley Smith
Lead Program:	Underground Tanks
Multimedia:	N
Multimedia Desc:	N

Name:	AIRCRAFT RESOURCE CENTER
Address:	22100 HAMBURG AVE
City,State,Zip:	LAKEVILLE, MN
Facility ID:	TS0001322
Effective End Date:	04/15/2015
Enforcement Type:	Citation Warning
AI ID:	29706
Activity ID:	NON20150001
Public Flag:	Y
Latitude:	44.629671
Longitude:	-93.228792
Coord Collect Meth Desc:	Digitized - MPCA online map
Mailing Address1:	22100 Hamburg Ave
Mailing City Name:	Lakeville
Mailing State Code:	MN
Responsible Party:	Aircraft Resource Center (Lakeville, MN)
Zero Date:	04/15/2015
Case Lead:	Jenalee Boese
Lead Program:	Underground Tanks
Multimedia:	N
Multimedia Desc:	N

Name:	AIRCRAFT RESOURCE CENTER
Address:	22100 HAMBURG AVE
City,State,Zip:	LAKEVILLE, MN
Facility ID:	TS0001322
Effective End Date:	03/23/2012
Enforcement Type:	Citation
AI ID:	29706
Activity ID:	PEN20120001
Public Flag:	Y
Latitude:	44.629671
Longitude:	-93.228792
Coord Collect Meth Desc:	Digitized - MPCA online map
Mailing Address1:	22100 Hamburg Ave
Mailing City Name:	Lakeville
Mailing State Code:	MN
Responsible Party:	Aircraft Resource Center (Lakeville, MN); Marc Fiorillo (Lakeville, MN)
Zero Date:	03/20/2012
Case Closed:	9/4/2012

AIRCRAFT RESOURCE CENTER (Continued) **U000883141**

Case Lead:	Shirley Smith
Attorney Assigned:	Carmen Netten
Lead Program:	Underground Tanks
Multimedia:	N
Multimedia Desc:	N
Citation:	150
Grand Total:	150

MANIFEST:

Name:	AIRCRAFT RESOURCE CENTER
Address:	22100 HAMBURG AVE STE A
City,State,Zip:	LAKEVILLE, MN 55044
Manifest ID:	684124
Generator ID:	MND981533623
Generator AI ID:	29706
Transporter 1 ID:	SCR000075150
Transporter 1 AI ID:	60980
Transporter 1 AI Name:	Safety Kleen - Columbia SC
Transporter 1 Address:	1301 Gervais St Ste 1900
Transporter 1 City:	Columbia
Transporter 1 State:	SC
Transporter 1 ZIP:	29201-3335
TSD ID:	MND981097884
TSD AI ID:	8054
TSD AI Name:	Safety-Kleen Systems Inc - Eagan
TSD Address:	3227 Terminal Dr
TSD City:	Eagan
TSD State:	MN
TSD Zip:	55121
Gen Copy Recd Date:	9/26/2000 0:00:00
Fac Copy Recd Date:	2000-09-25 00:00:00
Gen Ship Date:	2000-09-19 00:00:00
Trans 1 Recd Date:	2000-09-19 00:00:00
Tsd Recd Date:	2000-09-19 00:00:00

Contact:

Generator AI ID:	29706
Generator ID:	MND981533623
Generator AI Name:	Aircraft Resource Center
Generator Contact:	Ursula Freseman
Contact Address:	22100 Hamburg Ave Ste A
Contact City:	Lakeville
Contact State:	MN
Contact Zip:	55044
Contact Phone:	952-469-4414

NAIC:

Generator AI ID:	29706
Generator ID:	MND981533623
Generator AI Name:	Aircraft Resource Center
NAIC Code:	481111
NAIC Desc:	481111 - Scheduled Passenger Air Transportation

Detail:

Manifest ID:	684124
Manifest Row:	1

AIRCRAFT RESOURCE CENTER (Continued) **U000883141**

Haz Material Name:	WASTE COMBUSTIBLE LIQUID NOS (PETROLEUM NAPHTHA)
UN NA Number:	NA1993
Packing Group Number:	III
Container Qty:	1
Container Code:	DMML
Waste Qty:	10
Waste Units Code:	AD
Waste Code List:	D008,D018,D039,D040

Name:	AIRCRAFT RESOURCE CENTER
Address:	22100 HAMBURG AVE STE A
City,State,Zip:	LAKEVILLE, MN 55044
Manifest ID:	658922
Generator ID:	MND981533623
Generator AI ID:	29706
Transporter 1 ID:	ILD984908202
Transporter 1 AI ID:	37702
Transporter 1 AI Name:	Safety Kleen Corp
Transporter 1 Address:	1000 N Randall Rd
Transporter 1 City:	Elgin
Transporter 1 State:	IL
Transporter 1 ZIP:	60123-2318
TSD ID:	MND981097884
TSD AI ID:	8054
TSD AI Name:	Safety-Kleen Systems Inc - Eagan
TSD Address:	3227 Terminal Dr
TSD City:	Eagan
TSD State:	MN
TSD Zip:	55121
Gen Copy Recd Date:	1/19/2000 0:00:00
Fac Copy Recd Date:	2000-01-20 00:00:00
Gen Ship Date:	2000-01-14 00:00:00
Trans 1 Recd Date:	2000-01-14 00:00:00
Tsd Recd Date:	2000-01-14 00:00:00

Contact:

Generator AI ID:	29706
Generator ID:	MND981533623
Generator AI Name:	Aircraft Resource Center
Generator Contact:	Ursula Freseman
Contact Address:	22100 Hamburg Ave Ste A
Contact City:	Lakeville
Contact State:	MN
Contact Zip:	55044
Contact Phone:	952-469-4414

NAIC:

Generator AI ID:	29706
Generator ID:	MND981533623
Generator AI Name:	Aircraft Resource Center
NAIC Code:	481111
NAIC Desc:	481111 - Scheduled Passenger Air Transportation

Detail:

Manifest ID:	658922
Manifest Row:	1

AIRCRAFT RESOURCE CENTER (Continued) **U000883141**

Haz Material Name:	WASTE COMBUSTIBLE LIQUID NOS (PETROLEUM NAPHTHA)
UN NA Number:	NA1993
Packing Group Number:	III
Container Qty:	1
Container Code:	DMML
Waste Qty:	10
Waste Units Code:	AD
Waste Code List:	D008,D018,D039,D040

Name:	AIRCRAFT RESOURCE CENTER
Address:	22100 HAMBURG AVE STE A
City,State,Zip:	LAKEVILLE, MN 55044
Manifest ID:	373241
Generator ID:	MND981533623
Generator AI ID:	29706
Transporter 1 ID:	ILD984908202
Transporter 1 AI ID:	37702
Transporter 1 AI Name:	Safety Kleen Corp
Transporter 1 Address:	1000 N Randall Rd
Transporter 1 City:	Elgin
Transporter 1 State:	IL
Transporter 1 ZIP:	60123-2318
TSD ID:	MND981097884
TSD AI ID:	8054
TSD AI Name:	Safety-Kleen Systems Inc - Eagan
TSD Address:	3227 Terminal Dr
TSD City:	Eagan
TSD State:	MN
TSD Zip:	55121
Gen Copy Recd Date:	1/21/1997 0:00:00
Fac Copy Recd Date:	1996-10-30 00:00:00
Gen Ship Date:	1996-10-25 00:00:00
Trans 1 Recd Date:	1996-10-25 00:00:00
Tsd Recd Date:	1996-10-25 00:00:00

Contact:

Generator AI ID:	29706
Generator ID:	MND981533623
Generator AI Name:	Aircraft Resource Center
Generator Contact:	Ursula Freseman
Contact Address:	22100 Hamburg Ave Ste A
Contact City:	Lakeville
Contact State:	MN
Contact Zip:	55044
Contact Phone:	952-469-4414

NAIC:

Generator AI ID:	29706
Generator ID:	MND981533623
Generator AI Name:	Aircraft Resource Center
NAIC Code:	481111
NAIC Desc:	481111 - Scheduled Passenger Air Transportation

Detail:

Manifest ID:	373241
Manifest Row:	1

AIRCRAFT RESOURCE CENTER (Continued) **U000883141**

Haz Material Name:	WASTE COMBUSTIBLE LIQUID
UN NA Number:	NA1993
Container Qty:	1
Container Code:	DMML
Waste Qty:	10
Waste Units Code:	AD
Waste Code List:	D039

Name:	AIRCRAFT RESOURCE CENTER
Address:	22100 HAMBURG AVE STE A
City,State,Zip:	LAKEVILLE, MN 55044
Manifest ID:	373242
Generator ID:	MND981533623
Generator AI ID:	29706
Transporter 1 ID:	ILD984908202
Transporter 1 AI ID:	37702
Transporter 1 AI Name:	Safety Kleen Corp
Transporter 1 Address:	1000 N Randall Rd
Transporter 1 City:	Elgin
Transporter 1 State:	IL
Transporter 1 ZIP:	60123-2318
TSD ID:	MND981097884
TSD AI ID:	8054
TSD AI Name:	Safety-Kleen Systems Inc - Eagan
TSD Address:	3227 Terminal Dr
TSD City:	Eagan
TSD State:	MN
TSD Zip:	55121
Gen Copy Recd Date:	5/17/1999 0:00:00
Fac Copy Recd Date:	1999-05-07 00:00:00
Gen Ship Date:	1999-05-04 00:00:00
Trans 1 Recd Date:	1999-05-04 00:00:00
Tsd Recd Date:	1999-05-04 00:00:00

Contact:

Generator AI ID:	29706
Generator ID:	MND981533623
Generator AI Name:	Aircraft Resource Center
Generator Contact:	Ursula Freseman
Contact Address:	22100 Hamburg Ave Ste A
Contact City:	Lakeville
Contact State:	MN
Contact Zip:	55044
Contact Phone:	952-469-4414

NAIC:

Generator AI ID:	29706
Generator ID:	MND981533623
Generator AI Name:	Aircraft Resource Center
NAIC Code:	481111
NAIC Desc:	481111 - Scheduled Passenger Air Transportation

Detail:

Manifest ID:	373242
Manifest Row:	1
Haz Material Name:	WASTE COMBUSTIBLE LIQUID

AIRCRAFT RESOURCE CENTER (Continued) **U000883141**

UN NA Number:	NA1993
Container Qty:	1
Container Code:	DMML
Waste Qty:	10
Waste Units Code:	AD
Waste Code List:	D039

Name:	AIRCRAFT RESOURCE CENTER
Address:	22100 HAMBURG AVE STE A
City,State,Zip:	LAKEVILLE, MN 55044
Manifest ID:	373243
Generator ID:	MND981533623
Generator AI ID:	29706
Transporter 1 ID:	ILD051060408
Transporter 1 AI ID:	37854
Transporter 1 AI Name:	Safety Kleen Corp Headquarters
Transporter 1 Address:	777 Big Timber Rd
Transporter 1 City:	Elgin
Transporter 1 State:	IL
Transporter 1 ZIP:	60123-1488
TSD ID:	MND981097884
TSD AI ID:	8054
TSD AI Name:	Safety-Kleen Systems Inc - Eagan
TSD Address:	3227 Terminal Dr
TSD City:	Eagan
TSD State:	MN
TSD Zip:	55121
Fac Copy Recd Date:	1991-06-17 00:00:00
Gen Ship Date:	1991-06-13 00:00:00
Trans 1 Recd Date:	1991-06-13 00:00:00
Tsd Recd Date:	1991-06-14 00:00:00

Contact:

Generator AI ID:	29706
Generator ID:	MND981533623
Generator AI Name:	Aircraft Resource Center
Generator Contact:	Ursula Freseman
Contact Address:	22100 Hamburg Ave Ste A
Contact City:	Lakeville
Contact State:	MN
Contact Zip:	55044
Contact Phone:	952-469-4414

NAIC:

Generator AI ID:	29706
Generator ID:	MND981533623
Generator AI Name:	Aircraft Resource Center
NAIC Code:	481111
NAIC Desc:	481111 - Scheduled Passenger Air Transportation

Detail:

Manifest ID:	373243
Manifest Row:	1
Haz Material Name:	PETROLEUM NAPHTHA,COMBUS. LIQ.
UN NA Number:	UN1255
Container Qty:	1

AIRCRAFT RESOURCE CENTER (Continued) **U000883141**

Container Code: DMML
Waste Qty: 35
Waste Units Code: IB
Waste Code List: D001

Name: AIRCRAFT RESOURCE CENTER
Address: 22100 HAMBURG AVE STE A
City,State,Zip: LAKEVILLE, MN 55044
Manifest ID: 373244
Generator ID: MND981533623
Generator AI ID: 29706
Transporter 1 ID: ILD984908202
Transporter 1 AI ID: 37702
Transporter 1 AI Name: Safety Kleen Corp
Transporter 1 Address: 1000 N Randall Rd
Transporter 1 City: Elgin
Transporter 1 State: IL
Transporter 1 ZIP: 60123-2318
TSD ID: MND981097884
TSD AI ID: 8054
TSD AI Name: Safety-Kleen Systems Inc - Eagan
TSD Address: 3227 Terminal Dr
TSD City: Eagan
TSD State: MN
TSD Zip: 55121
Gen Copy Recd Date: 10/27/1994 0:00:00
Fac Copy Recd Date: 1994-10-27 00:00:00
Gen Ship Date: 1994-10-25 00:00:00
Trans 1 Recd Date: 1994-10-25 00:00:00
Tsd Recd Date: 1994-10-25 00:00:00

Contact:
Generator AI ID: 29706
Generator ID: MND981533623
Generator AI Name: Aircraft Resource Center
Generator Contact: Ursula Freseman
Contact Address: 22100 Hamburg Ave Ste A
Contact City: Lakeville
Contact State: MN
Contact Zip: 55044
Contact Phone: 952-469-4414

NAIC:
Generator AI ID: 29706
Generator ID: MND981533623
Generator AI Name: Aircraft Resource Center
NAIC Code: 481111
NAIC Desc: 481111 - Scheduled Passenger Air Transportation

Detail:
Manifest ID: 373244
Manifest Row: 1
Haz Material Name: WASTE COMBUSTIBLE LIQUID
UN NA Number: NA1993
Container Qty: 1
Container Code: DMML

AIRCRAFT RESOURCE CENTER (Continued) **U000883141**

Waste Qty: 7
Waste Units Code: AD
Waste Code List: D039

Name: AIRCRAFT RESOURCE CENTER
Address: 22100 HAMBURG AVE STE A
City,State,Zip: LAKEVILLE, MN 55044
Manifest ID: 373245
Generator ID: MND981533623
Generator AI ID: 29706
Transporter 1 ID: ILD051060408
Transporter 1 AI ID: 37854
Transporter 1 AI Name: Safety Kleen Corp Headquarters
Transporter 1 Address: 777 Big Timber Rd
Transporter 1 City: Elgin
Transporter 1 State: IL
Transporter 1 ZIP: 60123-1488
TSD ID: MND981097884
TSD AI ID: 8054
TSD AI Name: Safety-Kleen Systems Inc - Eagan
TSD Address: 3227 Terminal Dr
TSD City: Eagan
TSD State: MN
TSD Zip: 55121
Gen Copy Recd Date: 2/22/1993 0:00:00
Fac Copy Recd Date: 1993-02-22 00:00:00
Gen Ship Date: 1993-02-18 00:00:00
Trans 1 Recd Date: 1993-02-18 00:00:00
Tsd Recd Date: 1993-02-18 00:00:00

Contact:
Generator AI ID: 29706
Generator ID: MND981533623
Generator AI Name: Aircraft Resource Center
Generator Contact: Ursula Freseman
Contact Address: 22100 Hamburg Ave Ste A
Contact City: Lakeville
Contact State: MN
Contact Zip: 55044
Contact Phone: 952-469-4414

NAIC:
Generator AI ID: 29706
Generator ID: MND981533623
Generator AI Name: Aircraft Resource Center
NAIC Code: 481111
NAIC Desc: 481111 - Scheduled Passenger Air Transportation

Detail:
Manifest ID: 373245
Manifest Row: 1
Haz Material Name: MINERAL SPIRITS, COMBUS. LIQ.
UN NA Number: NA1993
Container Qty: 1
Container Code: DMML
Waste Qty: 8

AIRCRAFT RESOURCE CENTER (Continued) **U000883141**

Waste Units Code: AD
Waste Code List: D001

Name: AIRCRAFT RESOURCE CENTER
Address: 22100 HAMBURG AVE STE A
City,State,Zip: LAKEVILLE, MN 55044
Manifest ID: 373246
Generator ID: MND981533623
Generator AI ID: 29706
Transporter 1 ID: ILD984908202
Transporter 1 AI ID: 37702
Transporter 1 AI Name: Safety Kleen Corp
Transporter 1 Address: 1000 N Randall Rd
Transporter 1 City: Elgin
Transporter 1 State: IL
Transporter 1 ZIP: 60123-2318
TSD ID: MND981097884
TSD AI ID: 8054
TSD AI Name: Safety-Kleen Systems Inc - Eagan
TSD Address: 3227 Terminal Dr
TSD City: Eagan
TSD State: MN
TSD Zip: 55121
Gen Copy Recd Date: 1/3/1995 0:00:00
Fac Copy Recd Date: 1994-12-29 00:00:00
Gen Ship Date: 1994-12-22 00:00:00
Trans 1 Recd Date: 1994-12-22 00:00:00
Tsd Recd Date: 1994-12-22 00:00:00

Contact:
Generator AI ID: 29706
Generator ID: MND981533623
Generator AI Name: Aircraft Resource Center
Generator Contact: Ursula Freseman
Contact Address: 22100 Hamburg Ave Ste A
Contact City: Lakeville
Contact State: MN
Contact Zip: 55044
Contact Phone: 952-469-4414

NAIC:
Generator AI ID: 29706
Generator ID: MND981533623
Generator AI Name: Aircraft Resource Center
NAIC Code: 481111
NAIC Desc: 481111 - Scheduled Passenger Air Transportation

Detail:
Manifest ID: 373246
Manifest Row: 1
Haz Material Name: WASTE COMBUSTIBLE LIQUID
UN NA Number: NA1993
Container Qty: 1
Container Code: DMML
Waste Qty: 7
Waste Units Code: AD

AIRCRAFT RESOURCE CENTER (Continued) **U000883141**

Waste Code List: D039

Name: AIRCRAFT RESOURCE CENTER
Address: 22100 HAMBURG AVE STE A
City,State,Zip: LAKEVILLE, MN 55044
Manifest ID: 373247
Generator ID: MND981533623
Generator AI ID: 29706
Transporter 1 ID: ILD051060408
Transporter 1 AI ID: 37854
Transporter 1 AI Name: Safety Kleen Corp Headquarters
Transporter 1 Address: 777 Big Timber Rd
Transporter 1 City: Elgin
Transporter 1 State: IL
Transporter 1 ZIP: 60123-1488
TSD ID: MND981097884
TSD AI ID: 8054
TSD AI Name: Safety-Kleen Systems Inc - Eagan
TSD Address: 3227 Terminal Dr
TSD City: Eagan
TSD State: MN
TSD Zip: 55121
Gen Copy Recd Date: 2/5/1993 0:00:00
Fac Copy Recd Date: 1991-08-16 00:00:00
Gen Ship Date: 1991-08-14 00:00:00
Trans 1 Recd Date: 1991-08-14 00:00:00
Tsd Recd Date: 1991-08-15 00:00:00

Contact:
Generator AI ID: 29706
Generator ID: MND981533623
Generator AI Name: Aircraft Resource Center
Generator Contact: Ursula Freseman
Contact Address: 22100 Hamburg Ave Ste A
Contact City: Lakeville
Contact State: MN
Contact Zip: 55044
Contact Phone: 952-469-4414

NAIC:
Generator AI ID: 29706
Generator ID: MND981533623
Generator AI Name: Aircraft Resource Center
NAIC Code: 481111
NAIC Desc: 481111 - Scheduled Passenger Air Transportation

Detail:
Manifest ID: 373247
Manifest Row: 1
Haz Material Name: PETROLEUM NAPHTHA,COMBUS. LIQ.
UN NA Number: UN1255
Container Qty: 1
Container Code: DMML
Waste Qty: 51
Waste Units Code: IB
Waste Code List: D001

AIRCRAFT RESOURCE CENTER (Continued) **U000883141**

Name:	AIRCRAFT RESOURCE CENTER
Address:	22100 HAMBURG AVE STE A
City,State,Zip:	LAKEVILLE, MN 55044
Manifest ID:	373248
Generator ID:	MND981533623
Generator AI ID:	29706
Transporter 1 ID:	ILD051060408
Transporter 1 AI ID:	37854
Transporter 1 AI Name:	Safety Kleen Corp Headquarters
Transporter 1 Address:	777 Big Timber Rd
Transporter 1 City:	Elgin
Transporter 1 State:	IL
Transporter 1 ZIP:	60123-1488
TSD ID:	MND981097884
TSD AI ID:	8054
TSD AI Name:	Safety-Kleen Systems Inc - Eagan
TSD Address:	3227 Terminal Dr
TSD City:	Eagan
TSD State:	MN
TSD Zip:	55121
Gen Copy Recd Date:	4/13/1993 0:00:00
Fac Copy Recd Date:	1993-04-14 00:00:00
Gen Ship Date:	1993-04-12 00:00:00
Trans 1 Recd Date:	1993-04-12 00:00:00
Tsd Recd Date:	1993-04-12 00:00:00

Contact:

Generator AI ID:	29706
Generator ID:	MND981533623
Generator AI Name:	Aircraft Resource Center
Generator Contact:	Ursula Freseman
Contact Address:	22100 Hamburg Ave Ste A
Contact City:	Lakeville
Contact State:	MN
Contact Zip:	55044
Contact Phone:	952-469-4414

NAIC:

Generator AI ID:	29706
Generator ID:	MND981533623
Generator AI Name:	Aircraft Resource Center
NAIC Code:	481111
NAIC Desc:	481111 - Scheduled Passenger Air Transportation

Detail:

Manifest ID:	373248
Manifest Row:	1
Haz Material Name:	PETROLEUM NAPHTHA,COMBUS. LIQ.
UN NA Number:	UN1255
Container Qty:	1
Container Code:	DMML
Waste Qty:	7
Waste Units Code:	AD
Waste Code List:	D001

Name: AIRCRAFT RESOURCE CENTER

AIRCRAFT RESOURCE CENTER (Continued) **U000883141**

Address:	22100 HAMBURG AVE STE A
City,State,Zip:	LAKEVILLE, MN 55044
Manifest ID:	373249
Generator ID:	MND981533623
Generator AI ID:	29706
Transporter 1 ID:	ILD984908202
Transporter 1 AI ID:	37702
Transporter 1 AI Name:	Safety Kleen Corp
Transporter 1 Address:	1000 N Randall Rd
Transporter 1 City:	Elgin
Transporter 1 State:	IL
Transporter 1 ZIP:	60123-2318
TSD ID:	MND981097884
TSD AI ID:	8054
TSD AI Name:	Safety-Kleen Systems Inc - Eagan
TSD Address:	3227 Terminal Dr
TSD City:	Eagan
TSD State:	MN
TSD Zip:	55121
Fac Copy Recd Date:	1997-04-14 00:00:00
Gen Ship Date:	1997-04-09 00:00:00
Trans 1 Recd Date:	1997-04-09 00:00:00
Tsd Recd Date:	1997-04-09 00:00:00

Contact:

Generator AI ID:	29706
Generator ID:	MND981533623
Generator AI Name:	Aircraft Resource Center
Generator Contact:	Ursula Freseman
Contact Address:	22100 Hamburg Ave Ste A
Contact City:	Lakeville
Contact State:	MN
Contact Zip:	55044
Contact Phone:	952-469-4414

NAIC:

Generator AI ID:	29706
Generator ID:	MND981533623
Generator AI Name:	Aircraft Resource Center
NAIC Code:	481111
NAIC Desc:	481111 - Scheduled Passenger Air Transportation

Detail:

Manifest ID:	373249
Manifest Row:	1
Haz Material Name:	WASTE COMBUSTIBLE LIQUID
UN NA Number:	NA1993
Container Qty:	1
Container Code:	DMML
Waste Qty:	10
Waste Units Code:	AD
Waste Code List:	D039

Click this hyperlink while viewing on your computer to access
41 additional MN MANIFEST: record(s) in the EDR Site Report.

AIRCRAFT RESOURCE CENTER (Continued) **U000883141**

NPDES:

Name:	AIRCRAFT RESOURCE CENTER
Address:	22100 HAMBURG AVE
City,State,Zip:	LAKEVILLE, MN 550449101
Active:	Active
Activity ID:	MNR053CCN
Activity Sys ID:	29706
Effective Start Date:	12/01/2020
Latitude Degree:	44.629671
Longitude Degree:	-93.228792
Owner Name:	Aircraft Resource Center
Permit Sys ID:	4325633
Acres:	2
Activity Description:	Aircraft refueling, maintenance and storage
No Exposure:	No
One Mile:	Yes
Permit Type:	Industrial Stormwater Permit
Sector List:	S

Name:	AIRCRAFT RESOURCE CENTER
Address:	22100 HAMBURG AVE
City,State,Zip:	LAKEVILLE, MN 55044
Active:	Inactive
Activity ID:	MNR0537PK
Activity Sys ID:	29706
Effective Start Date:	02/15/2013
Latitude Degree:	44.629644
Longitude Degree:	-93.28349
Owner Name:	Aircraft Resource Center
Permit Sys ID:	119040
Acres:	2
Activity Description:	Fuel
No Exposure:	No
One Mile:	Yes
Permit Type:	Industrial Stormwater Permit
Sector List:	S

WIMN:

Name:	AIRCRAFT RESOURCE CENTER
Address:	22100 HAMBURG AVE
Address Description:	22100 Hamburg Ave
City,State,Zip:	LAKEVILLE, MN 55044-9101
Status:	Y
Latitude:	44.629671000000002
Longitude:	-93.228791999999999
Item ID:	29706-AISI0000029706
AI ID:	29706
Document ID:	0
Subject Item Type Code:	CON
Subject Item Category Code:	AISI
Subject Item ID:	29706
Subject Item Category Description:	Agency Interest
Subject Item Type Description:	Conventional Site
MPCA Program:	Multiple Programs
Program List:	HW; SR; ST; TL
City, Township or Unorganized code:	239561

AIRCRAFT RESOURCE CENTER (Continued) **U000883141**

City, Township or Unorganized Name:	Lakeville
Congressional District Code:	2
House District:	58A
Senate District:	58
USGS 8-digits:	07040001
USGS 8-digits Name:	Mississippi River - Lake Pepin
USGS 10-digits:	0704000102
USGS 12-digits:	070400010202
USGS 12-digits Name:	South Creek
Collection Method Code:	DP
Method Description:	Digitized - MPCA online map
Ref Code:	CEN
Ref Description:	Center of Feature Represented
Location Verified Flag:	N
Collection Date:	12/01/2020
Timestamp of Creation:	07/26/1999
User Name of Creator:	DELTA_M_R1
Timestamp of Last Update:	12/01/2020
User Name of Last Update:	geo_nc
The Delta Spatial ID:	25581
Activity:	Multiple Activities
Activity List:	Hazardous Waste, Very small quantity generator; Industrial Stormwater; Petroleum Remediation, Leak Site; Underground Tanks
MPCA ID:	Multiple IDs
MPCA List:	A00005480; LS0003161; LS0014651; MND981533623; MNR0537PK; MNR053CCN; TS
Program List:	Hazardous Waste; Investigation and Cleanup; Stormwater; Tanks
Classification:	Scheduled Passenger Air Transportation
Site URL:	https://webapp.pca.state.mn.us/wimn/site/29706

WIMN Detail as of Aug 2016:

Legislative District:	20A
Latitude:	44.62964399
Longitude:	-93.28349
Activity:	Industrial Stormwater Permit
MPCA ID:	Multiple Activities
Major Watershed:	Mississippi River - Lake Pepin
Coordinate Collection Method:	Digitized - Permit Application Map
Status:	Active

Legislative District:	58A
Latitude:	44.63010517
Longitude:	-93.22776043
Activity:	Multiple Activities
MPCA ID:	Multiple Activities
Major Watershed:	Mississippi River - Lake Pepin
Coordinate Collection Method:	Address Matching House Number
Status:	Active

B34
ESE
< 1/8
0.059 mi.
311 ft.

TWIN CITIES AVIATION
22100 HAMBURG AVE STE C
LAKEVILLE, MN 55044

Site 12 of 12 in cluster B

MN WIMN **S117329544**
N/A

Relative:
Lower

Actual:
946 ft.

WIMN:

Name:	TWIN CITIES AVIATION
Address:	22100 HAMBURG AVE STE C
Address Description:	22100 Hamburg Ave Ste C
City,State,Zip:	LAKEVILLE, MN 55044
Status:	Y
Latitude:	44.630105100000002
Longitude:	-93.227760399999994
Item ID:	149083-AISI0000149083
AI ID:	149083
Document ID:	0
Subject Item Type Code:	CON
Subject Item Category Code:	AISI
Subject Item ID:	149083
Subject Item Category Description:	Agency Interest
Subject Item Type Description:	Conventional Site
MPCA Program:	Hazardous Waste
Program List:	HW
City, Township or Unorganized code:	239561
City, Township or Unorganized Name:	Lakeville
Congressional District Code:	2
House District:	58A
Senate District:	58
USGS 8-digits:	07040001
USGS 8-digits Name:	Mississippi River - Lake Pepin
USGS 10-digits:	0704000102
USGS 12-digits:	070400010202
USGS 12-digits Name:	South Creek
Collection Method Code:	A1
Method Description:	Address Matching House Number
Ref Code:	GEN
Ref Description:	General Location
Location Verified Flag:	N
Collection Date:	09/27/2015
Timestamp of Creation:	08/06/2014
User Name of Creator:	DELTA_M_R1
Timestamp of Last Update:	04/26/2016
User Name of Last Update:	spatial_
The Delta Spatial ID:	69520769
Activity:	Hazardous Waste, Very small quantity generator
Activity List:	Hazardous Waste, Very small quantity generator
MPCA ID:	MNS000204735
MPCA List:	MNS000204735
Program List:	Hazardous Waste
Classification:	Other Airport Operations
Site URL:	https://webapp.pca.state.mn.us/wimn/site/149083

WIMN Detail as of Aug 2016:

Legislative District:	58A
Latitude:	44.63010517
Longitude:	-93.22776043
Activity:	Hazardous Waste, Small to Minimal QG
MPCA ID:	MNS000204735
Major Watershed:	Mississippi River - Lake Pepin

TWIN CITIES AVIATION (Continued) **S117329544**

Coordinate Collection Method: Address Matching House Number
Status: Active

E35 **STAMPING OF MINNESOTA** **MN VIC** **S110233455**
East **21980 HAMBURG AVENUE** **MN BROWNFIELDS** **N/A**
< 1/8 **LAKEVILLE, MN 55044** **MN SRS**
0.076 mi. **MN MANIFEST**
403 ft. **Site 1 of 5 in cluster E** **MN NPDES**
MN WIMN

Relative:
Lower

Actual:
949 ft.

VIC:

Name:	STAMPING OF MINNESOTA
Address:	21980 HAMBURG AVENUE
City,State,Zip:	LAKEVILLE, MN 55044
Facility ID:	BF0001526
Facility Type:	CON
Item ID:	25605-AREA0000000001
AI ID:	25605
AI Name:	Stamping of Minnesota
Project Manager:	Andrew Nichols (former)
Latitude:	44.63133805000
Longitude:	-93.22678631000
Coord Collection Method:	Digitized - MPCA internal map
WIMN:	https://webapp.pca.state.mn.us/wimn/site/25605
Site Closed:	12/23/2020

BROWNFIELDS:

Name:	STAMPING OF MINNESOTA
Address:	21980 HAMBURG AVENUE
City,State,Zip:	LAKEVILLE, MN 55044
Site ID:	BF0001526
Item Id:	25605-AREA0000000001
AI ID:	25605
AI Name:	Stamping of Minnesota
Site type:	BROWNFIELD
Project Manager:	Andrew Nichols (former)
WIMN:	https://webapp.pca.state.mn.us/wimn/site/25605
Site Closed:	12/23/2020
Latitude:	44.63133805000
Longitude:	-93.22678631000

SRS:

Name:	STAMPING OF MINNESOTA
Address:	21980 HAMBURG AVENUE
City,State,Zip:	LAKEVILLE, MN 55044
Facility ID:	BF0001526
Item ID:	25605-AREA0000000001
AI ID:	25605
AI Name:	Stamping of Minnesota
Facility Type:	BROW
Project Manager:	Andrew Nichols (former)
Latitude:	44.63133805000
Longitude:	-93.22678631000
Coord Collection Method:	Digitized - MPCA internal map
WIMN:	https://webapp.pca.state.mn.us/wimn/site/25605
Site Closed:	12/23/2020

STAMPING OF MINNESOTA (Continued) **S110233455**

Acreage:	4.71000000
BVIC:	Y
HRS Score:	0
Activity ID:	SIW20200001
Act Desc:	Brownfield Site
Status:	Closed

MANIFEST:

Name:	STAMPING OF MINNESOTA
Address:	21980 HAMBURG AVE
City,State,Zip:	LAKEVILLE, MN 55044
Manifest ID:	120479
Generator ID:	MND006478580
Generator AI ID:	25605
Transporter 1 ID:	ILD984908202
Transporter 1 AI ID:	37702
Transporter 1 AI Name:	Safety Kleen Corp
Transporter 1 Address:	1000 N Randall Rd
Transporter 1 City:	Elgin
Transporter 1 State:	IL
Transporter 1 ZIP:	60123-2318
TSD ID:	MND981097884
TSD AI ID:	8054
TSD AI Name:	Safety-Kleen Systems Inc - Eagan
TSD Address:	3227 Terminal Dr
TSD City:	Eagan
TSD State:	MN
TSD Zip:	55121
Gen Copy Recd Date:	11/2/1993 0:00:00
Fac Copy Recd Date:	1993-11-03 00:00:00
Gen Ship Date:	1993-10-29 00:00:00
Trans 1 Recd Date:	1993-10-29 00:00:00
Tsd Recd Date:	1993-10-29 00:00:00

Contact:

Generator AI ID:	25605
Generator ID:	MND006478580
Generator AI Name:	Stamping of Minnesota
Generator Contact:	Alyn Clintock
Contact Address:	21980 Hamburg Ave
Contact City:	Lakeville
Contact State:	MN
Contact Zip:	55044
Contact Phone:	952-469-4911

NAIC:

Generator AI ID:	25605
Generator ID:	MND006478580
Generator AI Name:	Stamping of Minnesota
NAIC Code:	332119
NAIC Desc:	332119 - Metal Crown, Closure, and Other Metal Stamping (except Automotive)

Detail:

Manifest ID:	120479
Manifest Row:	1

STAMPING OF MINNESOTA (Continued) **S110233455**

Haz Material Name:	PETROLEUM NAPHTHA,COMBUS. LIQ.
UN NA Number:	NA1993
Container Qty:	1
Container Code:	DMML
Waste Qty:	8
Waste Units Code:	AD
Waste Code List:	D001

Name:	STAMPING OF MINNESOTA
Address:	21980 HAMBURG AVE
City,State,Zip:	LAKEVILLE, MN 55044
Manifest ID:	120480
Generator ID:	MND006478580
Generator AI ID:	25605
Transporter 1 ID:	ILD051060408
Transporter 1 AI ID:	37854
Transporter 1 AI Name:	Safety Kleen Corp Headquarters
Transporter 1 Address:	777 Big Timber Rd
Transporter 1 City:	Elgin
Transporter 1 State:	IL
Transporter 1 ZIP:	60123-1488
TSD ID:	MND981097884
TSD AI ID:	8054
TSD AI Name:	Safety-Kleen Systems Inc - Eagan
TSD Address:	3227 Terminal Dr
TSD City:	Eagan
TSD State:	MN
TSD Zip:	55121
Gen Copy Recd Date:	2/7/1992 0:00:00
Fac Copy Recd Date:	1992-02-06 00:00:00
Gen Ship Date:	1992-02-04 00:00:00
Trans 1 Recd Date:	1992-02-04 00:00:00
Tsd Recd Date:	1992-02-05 00:00:00

Contact:

Generator AI ID:	25605
Generator ID:	MND006478580
Generator AI Name:	Stamping of Minnesota
Generator Contact:	Alyn Clintock
Contact Address:	21980 Hamburg Ave
Contact City:	Lakeville
Contact State:	MN
Contact Zip:	55044
Contact Phone:	952-469-4911

NAIC:

Generator AI ID:	25605
Generator ID:	MND006478580
Generator AI Name:	Stamping of Minnesota
NAIC Code:	332119
NAIC Desc:	332119 - Metal Crown, Closure, and Other Metal Stamping (except Automotive)

Detail:

Manifest ID:	120480
Manifest Row:	1

STAMPING OF MINNESOTA (Continued) **S110233455**

Haz Material Name:	PETROLEUM NAPHTHA,COMBUS. LIQ.
UN NA Number:	UN1255
Container Qty:	1
Container Code:	DMML
Waste Qty:	52
Waste Units Code:	IB
Waste Code List:	D001

Name:	STAMPING OF MINNESOTA
Address:	21980 HAMBURG AVE
City,State,Zip:	LAKEVILLE, MN 55044
Manifest ID:	120481
Generator ID:	MND006478580
Generator AI ID:	25605
Transporter 1 ID:	ILD984908202
Transporter 1 AI ID:	37702
Transporter 1 AI Name:	Safety Kleen Corp
Transporter 1 Address:	1000 N Randall Rd
Transporter 1 City:	Elgin
Transporter 1 State:	IL
Transporter 1 ZIP:	60123-2318
TSD ID:	MND981097884
TSD AI ID:	8054
TSD AI Name:	Safety-Kleen Systems Inc - Eagan
TSD Address:	3227 Terminal Dr
TSD City:	Eagan
TSD State:	MN
TSD Zip:	55121
Gen Copy Recd Date:	12/13/1993 0:00:00
Fac Copy Recd Date:	1993-12-14 00:00:00
Gen Ship Date:	1993-12-10 00:00:00
Trans 1 Recd Date:	1993-12-10 00:00:00
Tsd Recd Date:	1993-12-10 00:00:00

Contact:

Generator AI ID:	25605
Generator ID:	MND006478580
Generator AI Name:	Stamping of Minnesota
Generator Contact:	Alyn Clintock
Contact Address:	21980 Hamburg Ave
Contact City:	Lakeville
Contact State:	MN
Contact Zip:	55044
Contact Phone:	952-469-4911

NAIC:

Generator AI ID:	25605
Generator ID:	MND006478580
Generator AI Name:	Stamping of Minnesota
NAIC Code:	332119
NAIC Desc:	332119 - Metal Crown, Closure, and Other Metal Stamping (except Automotive)

Detail:

Manifest ID:	120481
Manifest Row:	1

STAMPING OF MINNESOTA (Continued) **S110233455**

Haz Material Name:	PETROLEUM NAPHTHA,COMBUS. LIQ.
UN NA Number:	NA1993
Container Qty:	1
Container Code:	DMML
Waste Qty:	7
Waste Units Code:	AD
Waste Code List:	D001

Name:	STAMPING OF MINNESOTA
Address:	21980 HAMBURG AVE
City,State,Zip:	LAKEVILLE, MN 55044
Manifest ID:	120482
Generator ID:	MND006478580
Generator AI ID:	25605
Transporter 1 ID:	ILD051060408
Transporter 1 AI ID:	37854
Transporter 1 AI Name:	Safety Kleen Corp Headquarters
Transporter 1 Address:	777 Big Timber Rd
Transporter 1 City:	Elgin
Transporter 1 State:	IL
Transporter 1 ZIP:	60123-1488
TSD ID:	MND981097884
TSD AI ID:	8054
TSD AI Name:	Safety-Kleen Systems Inc - Eagan
TSD Address:	3227 Terminal Dr
TSD City:	Eagan
TSD State:	MN
TSD Zip:	55121
Gen Copy Recd Date:	4/2/1992 0:00:00
Fac Copy Recd Date:	1992-04-01 00:00:00
Gen Ship Date:	1992-03-30 00:00:00
Trans 1 Recd Date:	1992-03-30 00:00:00
Tsd Recd Date:	1992-03-31 00:00:00

Contact:

Generator AI ID:	25605
Generator ID:	MND006478580
Generator AI Name:	Stamping of Minnesota
Generator Contact:	Alyn Clintock
Contact Address:	21980 Hamburg Ave
Contact City:	Lakeville
Contact State:	MN
Contact Zip:	55044
Contact Phone:	952-469-4911

NAIC:

Generator AI ID:	25605
Generator ID:	MND006478580
Generator AI Name:	Stamping of Minnesota
NAIC Code:	332119
NAIC Desc:	332119 - Metal Crown, Closure, and Other Metal Stamping (except Automotive)

Detail:

Manifest ID:	120482
Manifest Row:	1

STAMPING OF MINNESOTA (Continued) **S110233455**

Haz Material Name:	PETROLEUM NAPHTHA,COMBUS. LIQ.
UN NA Number:	UN1255
Container Qty:	1
Container Code:	DMML
Waste Qty:	59
Waste Units Code:	IB
Waste Code List:	D001

Name:	STAMPING OF MINNESOTA
Address:	21980 HAMBURG AVE
City,State,Zip:	LAKEVILLE, MN 55044
Manifest ID:	120483
Generator ID:	MND006478580
Generator AI ID:	25605
Transporter 1 ID:	ILD984908202
Transporter 1 AI ID:	37702
Transporter 1 AI Name:	Safety Kleen Corp
Transporter 1 Address:	1000 N Randall Rd
Transporter 1 City:	Elgin
Transporter 1 State:	IL
Transporter 1 ZIP:	60123-2318
TSD ID:	MND981097884
TSD AI ID:	8054
TSD AI Name:	Safety-Kleen Systems Inc - Eagan
TSD Address:	3227 Terminal Dr
TSD City:	Eagan
TSD State:	MN
TSD Zip:	55121
Gen Copy Recd Date:	2/10/1994 0:00:00
Fac Copy Recd Date:	1994-02-10 00:00:00
Gen Ship Date:	1994-02-04 00:00:00
Trans 1 Recd Date:	1994-02-04 00:00:00
Tsd Recd Date:	1994-02-04 00:00:00

Contact:

Generator AI ID:	25605
Generator ID:	MND006478580
Generator AI Name:	Stamping of Minnesota
Generator Contact:	Alyn Clintock
Contact Address:	21980 Hamburg Ave
Contact City:	Lakeville
Contact State:	MN
Contact Zip:	55044
Contact Phone:	952-469-4911

NAIC:

Generator AI ID:	25605
Generator ID:	MND006478580
Generator AI Name:	Stamping of Minnesota
NAIC Code:	332119
NAIC Desc:	332119 - Metal Crown, Closure, and Other Metal Stamping (except Automotive)

Detail:

Manifest ID:	120483
Manifest Row:	1

STAMPING OF MINNESOTA (Continued) **S110233455**

Haz Material Name:	PETROLEUM NAPHTHA,COMBUS. LIQ.
UN NA Number:	NA1993
Container Qty:	1
Container Code:	DMML
Waste Qty:	7
Waste Units Code:	AD
Waste Code List:	D001

Name:	STAMPING OF MINNESOTA
Address:	21980 HAMBURG AVE
City,State,Zip:	LAKEVILLE, MN 55044
Manifest ID:	120484
Generator ID:	MND006478580
Generator AI ID:	25605
Transporter 1 ID:	ILD051060408
Transporter 1 AI ID:	37854
Transporter 1 AI Name:	Safety Kleen Corp Headquarters
Transporter 1 Address:	777 Big Timber Rd
Transporter 1 City:	Elgin
Transporter 1 State:	IL
Transporter 1 ZIP:	60123-1488
TSD ID:	MND981097884
TSD AI ID:	8054
TSD AI Name:	Safety-Kleen Systems Inc - Eagan
TSD Address:	3227 Terminal Dr
TSD City:	Eagan
TSD State:	MN
TSD Zip:	55121
Gen Copy Recd Date:	5/29/1992 0:00:00
Fac Copy Recd Date:	1992-05-28 00:00:00
Gen Ship Date:	1992-05-26 00:00:00
Trans 1 Recd Date:	1992-05-26 00:00:00
Tsd Recd Date:	1992-05-27 00:00:00

Contact:

Generator AI ID:	25605
Generator ID:	MND006478580
Generator AI Name:	Stamping of Minnesota
Generator Contact:	Alyn Clintock
Contact Address:	21980 Hamburg Ave
Contact City:	Lakeville
Contact State:	MN
Contact Zip:	55044
Contact Phone:	952-469-4911

NAIC:

Generator AI ID:	25605
Generator ID:	MND006478580
Generator AI Name:	Stamping of Minnesota
NAIC Code:	332119
NAIC Desc:	332119 - Metal Crown, Closure, and Other Metal Stamping (except Automotive)

Detail:

Manifest ID:	120484
Manifest Row:	1

STAMPING OF MINNESOTA (Continued) **S110233455**

Haz Material Name:	PETROLEUM NAPHTHA,COMBUS. LIQ.
UN NA Number:	UN1255
Container Qty:	1
Container Code:	DMML
Waste Qty:	59
Waste Units Code:	IB
Waste Code List:	D001

Name:	STAMPING OF MINNESOTA
Address:	21980 HAMBURG AVE
City,State,Zip:	LAKEVILLE, MN 55044
Manifest ID:	120485
Generator ID:	MND006478580
Generator AI ID:	25605
Transporter 1 ID:	ILD984908202
Transporter 1 AI ID:	37702
Transporter 1 AI Name:	Safety Kleen Corp
Transporter 1 Address:	1000 N Randall Rd
Transporter 1 City:	Elgin
Transporter 1 State:	IL
Transporter 1 ZIP:	60123-2318
TSD ID:	MND981097884
TSD AI ID:	8054
TSD AI Name:	Safety-Kleen Systems Inc - Eagan
TSD Address:	3227 Terminal Dr
TSD City:	Eagan
TSD State:	MN
TSD Zip:	55121
Gen Copy Recd Date:	3/30/1994 0:00:00
Fac Copy Recd Date:	1994-03-28 00:00:00
Gen Ship Date:	1994-03-24 00:00:00
Trans 1 Recd Date:	1994-03-24 00:00:00
Tsd Recd Date:	1994-03-24 00:00:00

Contact:

Generator AI ID:	25605
Generator ID:	MND006478580
Generator AI Name:	Stamping of Minnesota
Generator Contact:	Alyn Clintock
Contact Address:	21980 Hamburg Ave
Contact City:	Lakeville
Contact State:	MN
Contact Zip:	55044
Contact Phone:	952-469-4911

NAIC:

Generator AI ID:	25605
Generator ID:	MND006478580
Generator AI Name:	Stamping of Minnesota
NAIC Code:	332119
NAIC Desc:	332119 - Metal Crown, Closure, and Other Metal Stamping (except Automotive)

Detail:

Manifest ID:	120485
Manifest Row:	1

STAMPING OF MINNESOTA (Continued) **S110233455**

Haz Material Name:	PETROLEUM NAPHTHA,COMBUS. LIQ.
UN NA Number:	NA1993
Container Qty:	1
Container Code:	DMML
Waste Qty:	8
Waste Units Code:	AD
Waste Code List:	D001

Name:	STAMPING OF MINNESOTA
Address:	21980 HAMBURG AVE
City,State,Zip:	LAKEVILLE, MN 55044
Manifest ID:	120486
Generator ID:	MND006478580
Generator AI ID:	25605
Transporter 1 ID:	ILD051060408
Transporter 1 AI ID:	37854
Transporter 1 AI Name:	Safety Kleen Corp Headquarters
Transporter 1 Address:	777 Big Timber Rd
Transporter 1 City:	Elgin
Transporter 1 State:	IL
Transporter 1 ZIP:	60123-1488
TSD ID:	MND981097884
TSD AI ID:	8054
TSD AI Name:	Safety-Kleen Systems Inc - Eagan
TSD Address:	3227 Terminal Dr
TSD City:	Eagan
TSD State:	MN
TSD Zip:	55121
Gen Copy Recd Date:	7/24/1992 0:00:00
Fac Copy Recd Date:	1992-07-22 00:00:00
Gen Ship Date:	1992-07-20 00:00:00
Trans 1 Recd Date:	1992-07-20 00:00:00
Tsd Recd Date:	1992-07-21 00:00:00

Contact:

Generator AI ID:	25605
Generator ID:	MND006478580
Generator AI Name:	Stamping of Minnesota
Generator Contact:	Alyn Clintock
Contact Address:	21980 Hamburg Ave
Contact City:	Lakeville
Contact State:	MN
Contact Zip:	55044
Contact Phone:	952-469-4911

NAIC:

Generator AI ID:	25605
Generator ID:	MND006478580
Generator AI Name:	Stamping of Minnesota
NAIC Code:	332119
NAIC Desc:	332119 - Metal Crown, Closure, and Other Metal Stamping (except Automotive)

Detail:

Manifest ID:	120486
Manifest Row:	1

STAMPING OF MINNESOTA (Continued) **S110233455**

Haz Material Name:	PETROLEUM NAPHTHA,COMBUS. LIQ.
UN NA Number:	UN1255
Container Qty:	1
Container Code:	DMML
Waste Qty:	53
Waste Units Code:	IB
Waste Code List:	D001

Name:	STAMPING OF MINNESOTA
Address:	21980 HAMBURG AVE
City,State,Zip:	LAKEVILLE, MN 55044
Manifest ID:	120487
Generator ID:	MND006478580
Generator AI ID:	25605
Transporter 1 ID:	ILD051060408
Transporter 1 AI ID:	37854
Transporter 1 AI Name:	Safety Kleen Corp Headquarters
Transporter 1 Address:	777 Big Timber Rd
Transporter 1 City:	Elgin
Transporter 1 State:	IL
Transporter 1 ZIP:	60123-1488
TSD ID:	MND981097884
TSD AI ID:	8054
TSD AI Name:	Safety-Kleen Systems Inc - Eagan
TSD Address:	3227 Terminal Dr
TSD City:	Eagan
TSD State:	MN
TSD Zip:	55121
Fac Copy Recd Date:	1990-10-25 00:00:00
Gen Ship Date:	1990-10-23 00:00:00
Trans 1 Recd Date:	1990-10-23 00:00:00
Tsd Recd Date:	1990-10-24 00:00:00

Contact:

Generator AI ID:	25605
Generator ID:	MND006478580
Generator AI Name:	Stamping of Minnesota
Generator Contact:	Alyn Clintock
Contact Address:	21980 Hamburg Ave
Contact City:	Lakeville
Contact State:	MN
Contact Zip:	55044
Contact Phone:	952-469-4911

NAIC:

Generator AI ID:	25605
Generator ID:	MND006478580
Generator AI Name:	Stamping of Minnesota
NAIC Code:	332119
NAIC Desc:	332119 - Metal Crown, Closure, and Other Metal Stamping (except Automotive)

Detail:

Manifest ID:	120487
Manifest Row:	1
Haz Material Name:	PETROLEUM NAPHTHA,COMBUS. LIQ.

STAMPING OF MINNESOTA (Continued) **S110233455**

UN NA Number:	UN1255
Container Qty:	2
Container Code:	DMPF
Waste Qty:	54
Waste Units Code:	IB
Waste Code List:	D001

Name:	STAMPING OF MINNESOTA
Address:	21980 HAMBURG AVE
City,State,Zip:	LAKEVILLE, MN 55044
Manifest ID:	120488
Generator ID:	MND006478580
Generator AI ID:	25605
Transporter 1 ID:	ILD984908202
Transporter 1 AI ID:	37702
Transporter 1 AI Name:	Safety Kleen Corp
Transporter 1 Address:	1000 N Randall Rd
Transporter 1 City:	Elgin
Transporter 1 State:	IL
Transporter 1 ZIP:	60123-2318
TSD ID:	MND981097884
TSD AI ID:	8054
TSD AI Name:	Safety-Kleen Systems Inc - Eagan
TSD Address:	3227 Terminal Dr
TSD City:	Eagan
TSD State:	MN
TSD Zip:	55121
Gen Copy Recd Date:	6/1/1994 0:00:00
Fac Copy Recd Date:	1994-06-01 00:00:00
Gen Ship Date:	1994-05-27 00:00:00
Trans 1 Recd Date:	1994-05-27 00:00:00
Tsd Recd Date:	1994-05-27 00:00:00

Contact:

Generator AI ID:	25605
Generator ID:	MND006478580
Generator AI Name:	Stamping of Minnesota
Generator Contact:	Alyn Clintock
Contact Address:	21980 Hamburg Ave
Contact City:	Lakeville
Contact State:	MN
Contact Zip:	55044
Contact Phone:	952-469-4911

NAIC:

Generator AI ID:	25605
Generator ID:	MND006478580
Generator AI Name:	Stamping of Minnesota
NAIC Code:	332119
NAIC Desc:	332119 - Metal Crown, Closure, and Other Metal Stamping (except Automotive)

Detail:

Manifest ID:	120488
Manifest Row:	1
Haz Material Name:	PETROLEUM NAPHTHA,COMBUS. LIQ.

STAMPING OF MINNESOTA (Continued) **S110233455**

UN NA Number:	NA1993
Container Qty:	1
Container Code:	DMML
Waste Qty:	8
Waste Units Code:	AD
Waste Code List:	D001

Name:	STAMPING OF MINNESOTA
Address:	21980 HAMBURG AVE
City,State,Zip:	LAKEVILLE, MN 55044
Manifest ID:	120489
Generator ID:	MND006478580
Generator AI ID:	25605
Transporter 1 ID:	ILD051060408
Transporter 1 AI ID:	37854
Transporter 1 AI Name:	Safety Kleen Corp Headquarters
Transporter 1 Address:	777 Big Timber Rd
Transporter 1 City:	Elgin
Transporter 1 State:	IL
Transporter 1 ZIP:	60123-1488
TSD ID:	ILD980613913
TSD AI ID:	37858
TSD AI Name:	Safety Kleen Envirosystems Inc
TSD Address:	633 E 138th St
TSD City:	Dolton
TSD State:	IL
TSD Zip:	60419-1058
Fac Copy Recd Date:	1991-04-29 00:00:00
Gen Ship Date:	1991-03-20 00:00:00
Trans 1 Recd Date:	1991-03-20 00:00:00
Tsd Recd Date:	1991-03-27 00:00:00

Contact:

Generator AI ID:	25605
Generator ID:	MND006478580
Generator AI Name:	Stamping of Minnesota
Generator Contact:	Alyn Clintock
Contact Address:	21980 Hamburg Ave
Contact City:	Lakeville
Contact State:	MN
Contact Zip:	55044
Contact Phone:	952-469-4911

NAIC:

Generator AI ID:	25605
Generator ID:	MND006478580
Generator AI Name:	Stamping of Minnesota
NAIC Code:	332119
NAIC Desc:	332119 - Metal Crown, Closure, and Other Metal Stamping (except Automotive)

Detail:

Manifest ID:	120489
Manifest Row:	1
Haz Material Name:	1,1,1 TRICHLOROETHANE
UN NA Number:	UN2831

STAMPING OF MINNESOTA (Continued) **S110233455**

Container Qty:	1
Container Code:	DMML
Waste Qty:	55
Waste Units Code:	AD
Waste Code List:	F001

Click this hyperlink while viewing on your computer to access
18 additional MN MANIFEST: record(s) in the EDR Site Report.

NPDES:

Name:	STAMPING OF MINNESOTA
Address:	21980 HAMBURG AVE
City,State,Zip:	LAKEVILLE, MN 55044
Active:	Inactive
Activity ID:	MNRNE34WH
Activity Sys ID:	25605
Effective Start Date:	07/28/2010
Latitude Degree:	44.6402405
Longitude Degree:	-93.2284493
Owner Name:	Stampings of Minnesota, Inc.
Permit Sys ID:	95857
Acres:	3
Activity Description:	Contract manufacturing of metal stamping & fabricated products
No Exposure:	Yes
Permit Type:	No Exposure Exclusion
Sector List:	AA, AB

Name:	STAMPINGS OF MINNESOTA, INC.
Address:	21980 HAMBURG AVE
City,State,Zip:	LAKEVILLE, MN 550447246
Active:	Active
Activity ID:	MNRNE39YT
Activity Sys ID:	25605
Effective Start Date:	11/23/2020
Latitude Degree:	44.631284
Longitude Degree:	-93.226603
Owner Name:	Stampings of Minnesota, Inc.
Permit Sys ID:	4321402
Activity Description:	manufacturing
No Exposure:	Yes
Permit Type:	No Exposure Exclusion
Sector List:	AA, AB

WIMN:

Name:	STAMPING OF MINNESOTA
Address:	21980 HAMBURG AVENUE
Address Description:	21980 Hamburg Avenue
City,State,Zip:	LAKEVILLE, MN 55044
Status:	Y
Latitude:	44.631338360000001
Longitude:	-93.226784199999997
Item ID:	25605-AISI0000025605
AI ID:	25605
Document ID:	0
Subject Item Type Code:	CON

STAMPING OF MINNESOTA (Continued) **S110233455**

Subject Item Category Code:	AISI
Subject Item ID:	25605
Subject Item Category Description:	Agency Interest
Subject Item Type Description:	Conventional Site
MPCA Program:	Multiple Programs
Program List:	HW; SR; ST; WW
City, Township or Unorganized code:	239561
City, Township or Unorganized Name:	Lakeville
Congressional District Code:	2
House District:	58A
Senate District:	58
USGS 8-digits:	07040001
USGS 8-digits Name:	Mississippi River - Lake Pepin
USGS 10-digits:	0704000102
USGS 12-digits:	070400010202
USGS 12-digits Name:	South Creek
MDH Drinking Water Management Code:	59
MDH Drinking Water Management Name:	Lakeville 3
Collection Method Code:	DM
Method Description:	Digitized - MPCA internal map
Ref Code:	CEN
Ref Description:	Center of Feature Represented
Location Verified Flag:	Y
Collection Date:	11/20/2020
Timestamp of Creation:	07/26/1999
User Name of Creator:	DELTA_M_R1
Timestamp of Last Update:	12/28/2020
User Name of Last Update:	vsetter
The Delta Spatial ID:	23396
Activity:	Multiple Activities
Activity List:	Brownfields, Voluntary Investigation and Cleanup; Hazardous Waste, Very small quantity generator; Industrial Stormwater; Wastewater
MPCA ID:	Multiple IDs
MPCA List:	BF0001526; MND006478580; MNRNE34WH; MNRNE39YT; SIU000528
Program List:	Hazardous Waste; Investigation and Cleanup; Stormwater; Water Quality
Classification:	Metal Crown, Closure, and Other Metal Stamping (except Automotive)
Site URL:	https://webapp.pca.state.mn.us/wimn/site/25605

WIMN Detail as of Aug 2016:

Legislative District:	58A
Latitude:	44.63084316
Longitude:	-93.22775183
Activity:	Multiple Activities
MPCA ID:	Multiple Activities
Major Watershed:	Mississippi River - Lake Pepin
Coordinate Collection Method:	Address Matching House Number
Status:	Active

E36 **STAMPING OF MINNESOTA** **RCRA-VSQG** **1000302400**
East **21980 HAMBURG AVE** **ECHO** **MND006478580**
< 1/8 **LAKEVILLE, MN 55044**
0.076 mi.
403 ft. **Site 2 of 5 in cluster E**

Relative: **Lower**
Actual: **949 ft.**

RCRA-VSQG:

Date Form Received by Agency:		19850826
Handler Name:	STAMPING OF MINNESOTA	
Handler Address:		21980 HAMBURG AVE
Handler City,State,Zip:		LAKEVILLE, MN 55044-7246
EPA ID:		MND006478580
Contact Name:		ALYN CLINTOCK
Contact Address:		21980 HAMBURG AVE
Contact City,State,Zip:		LAKEVILLE, MN 55044-7246
Contact Telephone:		952-469-4911
EPA Region:		05
Land Type:		Private
Federal Waste Generator Description:		Conditionally Exempt Small Quantity Generator
Active Site Indicator:		Handler Activities
Mailing Address:		21980 HAMBURG AVE
Mailing City,State,Zip:		LAKEVILLE, MN 55044-7246
Owner Name:	STAMPING OF MINNESOTA	
Owner Type:		Private
Operator Name:	NAME NOT REPORTED	
Operator Type:		Private
Short-Term Generator Activity:		No
Importer Activity:		No
Mixed Waste Generator:		No
Transporter Activity:		No
Transfer Facility Activity:		No
Recycler Activity with Storage:		No
Small Quantity On-Site Burner Exemption:		No
Smelting Melting and Refining Furnace Exemption:		No
Underground Injection Control:		No
Off-Site Waste Receipt:		No
Universal Waste Indicator:		No
Universal Waste Destination Facility:		No
Federal Universal Waste:		No
Active Site State-Reg Handler:		---
Hazardous Secondary Material Indicator:		NN
Commercial TSD Indicator:		No
2018 GPRA Permit Baseline:		Not on the Baseline
2018 GPRA Renewals Baseline:		Not on the Baseline
202 GPRA Corrective Action Baseline:		No
Corrective Action Workload Universe:		No
Subject to Corrective Action Universe:		No
Non-TSDFs Where RCRA CA has Been Imposed Universe:		No
TSDFs Potentially Subject to CA Under 3004 (u)/(v) Universe:		No
TSDFs Only Subject to CA under Discretionary Auth Universe:		No
Corrective Action Priority Ranking:		No NCAPS ranking
Environmental Control Indicator:		No
Institutional Control Indicator:		No
Human Exposure Controls Indicator:		N/A
Groundwater Controls Indicator:		N/A
Significant Non-Complier Universe:		No
Unaddressed Significant Non-Complier Universe:		No
Addressed Significant Non-Complier Universe:		No
Significant Non-Complier With a Compliance Schedule Universe:		No

STAMPING OF MINNESOTA (Continued) **1000302400**

Handler Date of Last Change:	20070620
Recognized Trader-Importer:	No
Recognized Trader-Exporter:	No
Importer of Spent Lead Acid Batteries:	No
Exporter of Spent Lead Acid Batteries:	No
Sub-Part P Indicator:	No

Hazardous Waste Summary:

Waste Code:	D001
Waste Description:	IGNITABLE WASTE
Waste Code:	D002
Waste Description:	CORROSIVE WASTE
Waste Code:	F002
Waste Description:	THE FOLLOWING SPENT HALOGENATED SOLVENTS: TETRACHLOROETHYLENE, METHYLENE CHLORIDE, TRICHLOROETHYLENE, 1,1,1-TRICHLOROETHANE, CHLOROBENZENE, 1,1,2-TRICHLORO-1,2,2-TRIFLUOROETHANE, ORTHO-DICHLOROBENZENE, TRICHLOROFLUOROMETHANE, AND 1,1,2, TRICHLOROETHANE; ALL SPENT SOLVENT MIXTURES/BLENDS CONTAINING, BEFORE USE, A TOTAL OF TEN PERCENT OR MORE (BY VOLUME) OF ONE OR MORE OF THE ABOVE HALOGENATED SOLVENTS OR THOSE SOLVENTS LISTED IN F001, F004, AND F005; AND STILL BOTTOMS FROM THE RECOVERY OF THESE SPENT SOLVENTS AND SPENT SOLVENT MIXTURES.

Handler - Owner Operator:

Owner/Operator Indicator:	Owner
Owner/Operator Name: STAMPING OF MINNESOTA	
Legal Status:	Private
Date Became Current:	19990726
Owner/Operator Address:	21980 HAMBURG AVE
Owner/Operator City,State,Zip:	LAKEVILLE, MN 55044-7246
Owner/Operator Telephone:	952-469-4911
Owner/Operator Indicator:	Operator
Owner/Operator Name: NAME NOT REPORTED	
Legal Status:	Private
Owner/Operator Address:	ADDRESS NOT REPORTED
Owner/Operator City,State,Zip:	CITY NOT REPORTED, AK 99998
Owner/Operator Telephone:	312-555-1212

Historic Generators:

Receive Date:	19850826
Handler Name: STAMPING OF MINNESOTA	
Federal Waste Generator Description:	Conditionally Exempt Small Quantity Generator
Large Quantity Handler of Universal Waste:	No
Recognized Trader Importer:	No
Recognized Trader Exporter:	No
Spent Lead Acid Battery Importer:	No
Spent Lead Acid Battery Exporter:	No
Current Record:	Yes

List of NAICS Codes and Descriptions:

NAICS Codes:	No NAICS Codes Found

STAMPING OF MINNESOTA (Continued) **1000302400**

Facility Has Received Notices of Violations:
Violations: No Violations Found

Evaluation Action Summary:
Evaluations: No Evaluations Found

ECHO:

Envid:	1000302400
Registry ID:	110003750076
DFR URL:	http://echo.epa.gov/detailed-facility-report?fid=110003750076
Name:	STAMPING OF MINNESOTA
Address:	21980 HAMBURG AVE
City,State,Zip:	LAKEVILLE, MN 55044

F37 **LAUNCH PARK LAKEVILLE** **MN WIMN** **S120199228**
ESE **N/A**
< 1/8 **LAKEVILLE, MN 55044**
0.109 mi.
574 ft. **Site 1 of 2 in cluster F**

Relative: **Lower**

Actual: **944 ft.**

WIMN:

Name:	LAUNCH PARK LAKEVILLE
City,State,Zip:	LAKEVILLE, MN 55044
Status:	Y
Latitude:	44.6267
Longitude:	-93.2136
Item ID:	216940-AISI0000216940
AI ID:	216940
Document ID:	0
Subject Item Type Code:	CON
Subject Item Category Code:	AISI
Subject Item ID:	216940
Subject Item Category Description:	Agency Interest
Subject Item Type Description:	Conventional Site
MPCA Program:	Stormwater
Program List:	ST
City, Township or Unorganized code:	239561
City, Township or Unorganized Name:	Lakeville
Congressional District Code:	2
House District:	58A
Senate District:	58
USGS 8-digits:	07040001
USGS 8-digits Name:	Mississippi River - Lake Pepin
USGS 10-digits:	0704000102
USGS 12-digits:	070400010202
USGS 12-digits Name:	South Creek
Location Description:	1000 feet northeast of the Cedar Avenue and 225th Street West intersection in Lakeville, MN.
Collection Method Code:	G1
Method Description:	GPS - Survey Quality
Ref Code:	CEN
Ref Description:	Center of Feature Represented
Location Verified Flag:	N
Collection Date:	06/26/2018
Timestamp of Creation:	06/02/2017

LAUNCH PARK LAKEVILLE (Continued) **S120199228**

User Name of Creator:	RSP
Timestamp of Last Update:	11/26/2018
User Name of Last Update:	vsetter
Activity:	Construction Stormwater
Activity List:	Construction Stormwater
MPCA ID:	C00046594
MPCA List:	C00046594
Program List:	Stormwater
Site URL:	https://webapp.pca.state.mn.us/wimn/site/216940

E38 **CONSOLIDATED FREIGHTWAYS - LKM** **RCRA NonGen / NLR 1004737001**
East **21930 HAMBURG AVE** **ECHO MNR000030262**
< 1/8 **LAKEVILLE, MN 55044**
0.123 mi.
648 ft. **Site 3 of 5 in cluster E**

Relative: **Lower**
Actual: **949 ft.**

RCRA NonGen / NLR:

Date Form Received by Agency:	20000211
Handler Name:	CONSOLIDATED FREIGHTWAYS - LKM
Handler Address:	21930 HAMBURG AVE
Handler City,State,Zip:	LAKEVILLE, MN 55044
EPA ID:	MNR000030262
EPA Region:	05
Land Type:	Private
Federal Waste Generator Description:	Not a generator, verified
Mailing Address:	PO BOX 1075
Mailing City,State,Zip:	LAKEVILLE, MN 55044
Owner Name:	CONSOLIDATED FREIGHTWAYS
Owner Type:	Private
Short-Term Generator Activity:	No
Importer Activity:	No
Mixed Waste Generator:	No
Transporter Activity:	No
Transfer Facility Activity:	No
Recycler Activity with Storage:	No
Small Quantity On-Site Burner Exemption:	No
Smelting Melting and Refining Furnace Exemption:	No
Underground Injection Control:	No
Off-Site Waste Receipt:	No
Universal Waste Indicator:	No
Universal Waste Destination Facility:	No
Federal Universal Waste:	No
Active Site State-Reg Handler:	---
Hazardous Secondary Material Indicator:	N
Commercial TSD Indicator:	No
2018 GPRA Permit Baseline:	Not on the Baseline
2018 GPRA Renewals Baseline:	Not on the Baseline
202 GPRA Corrective Action Baseline:	No
Corrective Action Workload Universe:	No
Subject to Corrective Action Universe:	No
Non-TSDFs Where RCRA CA has Been Imposed Universe:	No
TSDFs Potentially Subject to CA Under 3004 (u)/(v) Universe:	No
TSDFs Only Subject to CA under Discretionary Auth Universe:	No
Corrective Action Priority Ranking:	No NCAPS ranking
Environmental Control Indicator:	No
Institutional Control Indicator:	No
Human Exposure Controls Indicator:	N/A
Groundwater Controls Indicator:	N/A

CONSOLIDATED FREIGHTWAYS - LKM (Continued) **1004737001**

Significant Non-Complier Universe:	No
Unaddressed Significant Non-Complier Universe:	No
Addressed Significant Non-Complier Universe:	No
Significant Non-Complier With a Compliance Schedule Universe:	No
Handler Date of Last Change:	20070620
Recognized Trader-Importer:	No
Recognized Trader-Exporter:	No
Importer of Spent Lead Acid Batteries:	No
Exporter of Spent Lead Acid Batteries:	No
Recycler Activity Without Storage:	No
Manifest Broker:	No
Sub-Part P Indicator:	No

Hazardous Waste Summary:

Waste Code: D001
Waste Description: IGNITABLE WASTE

Waste Code: F003
Waste Description: THE FOLLOWING SPENT NONHALOGENATED SOLVENTS: XYLENE, ACETONE, ETHYL ACETATE, ETHYL BENZENE, ETHYL ETHER, METHYL ISOBUTYL KETONE, N-BUTYL ALCOHOL, CYCLOHEXANONE, AND METHANOL; ALL SPENT SOLVENT MIXTURES/BLENDS CONTAINING, BEFORE USE, ONLY THE ABOVE SPENT NONHALOGENATED SOLVENTS; AND ALL SPENT SOLVENT MIXTURES/BLENDS CONTAINING, BEFORE USE, ONE OR MORE OF THE ABOVE NONHALOGENATED SOLVENTS, AND A TOTAL OF TEN PERCENT OR MORE (BY VOLUME) OF ONE OR MORE OF THOSE SOLVENTS LISTED IN F001, F002, F004, AND F005; AND STILL BOTTOMS FROM THE RECOVERY OF THESE SPENT SOLVENTS AND SPENT SOLVENT MIXTURES.

Waste Code: F005
Waste Description: THE FOLLOWING SPENT NONHALOGENATED SOLVENTS: TOLUENE, METHYL ETHYL KETONE, CARBON DISULFIDE, ISOBUTANOL, PYRIDINE, BENZENE, 2-ETHOXYETHANOL, AND 2-NITROPROPANE; ALL SPENT SOLVENT MIXTURES/BLENDS CONTAINING, BEFORE USE, A TOTAL OF TEN PERCENT OR MORE (BY VOLUME) OF ONE OR MORE OF THE ABOVE NONHALOGENATED SOLVENTS OR THOSE SOLVENTS LISTED IN F001, F002, OR F004; AND STILL BOTTOMS FROM THE RECOVERY OF THESE SPENT SOLVENTS AND SPENT SOLVENT MIXTURES.

Handler - Owner Operator:

Owner/Operator Indicator:	Owner
Owner/Operator Name:	CONSOLIDATED FREIGHTWAYS
Legal Status:	Private
Date Became Current:	19990728
Date Ended Current:	20020715
Owner/Operator Address:	175 LINFIELD DR
Owner/Operator City,State,Zip:	MENLO PARK, CA 94025-3799

Historic Generators:

Receive Date:	20000211
Handler Name:	CONSOLIDATED FREIGHTWAYS - LKM
Federal Waste Generator Description:	Not a generator, verified
Large Quantity Handler of Universal Waste:	No
Recognized Trader Importer:	No
Recognized Trader Exporter:	No
Spent Lead Acid Battery Importer:	No

CONSOLIDATED FREIGHTWAYS - LKM (Continued) **1004737001**

Spent Lead Acid Battery Exporter: No
Current Record: Yes

List of NAICS Codes and Descriptions:
NAICS Codes: No NAICS Codes Found

Facility Has Received Notices of Violations:
Violations: No Violations Found

Evaluation Action Summary:
Evaluations: No Evaluations Found

ECHO:
Envid: 1004737001
Registry ID: 110003908255
DFR URL: http://echo.epa.gov/detailed-facility-report?fid=110003908255
Name: CONSOLIDATED FREIGHTWAYS - LKM
Address: 21930 HAMBURG AVE
City,State,Zip: LAKEVILLE, MN 55044

E39 **DAYTON FREIGHT LINES - LAKEVILLE** **MN LUST** **U003933858**
East **21930 HAMBURG AVE** **MN LAST** **N/A**
< 1/8 **LAKEVILLE, MN 55044** **MN UST**
0.123 mi. **MN AST**
648 ft. **Site 4 of 5 in cluster E** **MN SRS**

Relative: **Lower**
Actual: **949 ft.**

LUST:
Name: CONSOLIDATED FREIGHTWAYS
Address: 21930 HAMBURG AVE
City,State,Zip: LAKEVILLE, MN 55044
Item ID: 2720-AREA0000000003
MNPCA ID: 224842
AI ID: 2720
AI Name: Dayton Freight Lines - Lakeville
Site Type: Leak Site
Hydro: Chai Insook (former)
Project Manager: Chris McLain (former)
Latitude: 44.63156434
Longitude: -93.22774785
Coord Collection Method: Address Matching House Number
WIMN: https://webapp.pca.state.mn.us/wimn/site/2720
Leak Discovered: 02/24/1999
Owner: Dayton Freight Lines
Site Closed: 03/07/2000
Owner Address: 6450 Poe Ave
Owner City: Dayton
Owner State: OH
Owner ZIP: 45414
SI Type: Underground Storage Tank System
Leak Reported: 02/25/1999

0816:
Program IN: 224842
State Code: MN
Country Code: USA

DAYTON FREIGHT LINES - LAKEVILLE (Continued) **U003933858**

Leak ID:	12455
Addr ID:	17841
Active Flag:	N
Interest Type:	LS
Interest Phone:	NO CORE PI PH.
Interest Start Date:	04/07/1999 09:40:57
Interest End Date:	03/24/2006 13:06:13
Source:	CORE
Site ID:	7732
Leak Site:	1
Complete Site Closure Date:	03/07/2000 00:00:00
Contaminated Soils Remaining:	Y
Enforcement Action Begin Date:	03/10/1999
Last Trust Eligible:	Y
Offsite Contamination:	U
Reimbursement Awarded:	N
Release Discovered Date:	02/24/1999
Leak Reported Date:	02/25/1999
Std Letter Response Date:	04/06/1999
Surface Water Impact:	U
Utility Project Flag:	N
TMSP Added:	12/04/1999 14:03:52
TMSP Last Update:	05/19/2014 14:51:40
Staff ID Last Update:	DBOETTC
Release From LAST:	N
Release From LUST:	N
Tank Registration Status Code:	F
Comments:	Satellite dispenser removed 2/99. Tanks\\n\\nare still in place.

GW Info:

MN PCA ID:	224842
Ground Water Contam:	Y
GW Cleanup Goal:	0
Impacted Aquifer Code:	3
TMSP Added:	12/04/1999 14:07:36
TMSP Last Update:	11/04/2003 12:57:08
Staff Id Last Update:	RSUCHAN

Prodrel:

MN PCA ID:	224842
Prod Released Sequence Id:	14541
Leak Product:	5
Tmsp Added:	02/29/2000 11:38:41
Tmsp Last_updt:	05/04/2002 09:42:25
Staff Id Last Updt:	TANKS

LAST:

Name:	CONSOLIDATED FREIGHTWAYS
Address:	21930 HAMBURG AVE
City,State,Zip:	LAKEVILLE, MN 55044
Item ID:	2720-AREA0000000003
AI ID:	2720
AI Name:	Dayton Freight Lines - Lakeville
Site Type:	Leak Site
Hydro:	Chai Insook (former)

DAYTON FREIGHT LINES - LAKEVILLE (Continued) **U003933858**

Project Manager:	Chris McLain (former)
Latitude:	44.63156434
Longitude:	-93.22774785
Corrd Collection Method:	Address Matching House Number
WIMN:	https://webapp.pca.state.mn.us/wimn/site/2720
Leak Discovered:	02/24/1999
Site Closed:	03/07/2000
Owner:	Dayton Freight Lines
Owner Address:	6450 Poe Ave
Owner City:	Dayton
Owner State:	OH
Owner ZIP:	45414
SI Type:	Aboveground Storage Tank
Leak Reported:	02/25/1999

UST:

Name:	DAYTON FREIGHT LINES - LAKEVILLE
Address:	21930 HAMBURG AVE
City,State,Zip:	LAKEVILLE, MN 55044
Item Compart ID:	2720-EQUI0000000002-1
AI ID:	2720
Tank Site ID:	TS0001249
Item ID:	2720-EQUI0000000002
SI Type:	Underground Storage Tank System
SI Design:	0D1
SI Description:	10,000 gal/Fuel Oil/Removed
Compartment Number:	1
Substance:	Fuel Oil
Wall Type:	Single
Overfill Prevention System:	UST Automatic shutoff
Install Date:	1982-06-01 00:00:00
Material:	Fiberglass
Status Change Date:	2001-05-15 00:00:00
Tank Status:	Removed
Capacity Gallons:	10000
Longitude:	-93.22774785
Latitude:	44.63156434
Coord Collection Method:	Address Matching House Number
Owner:	Dayton Freight Lines
Owner Address:	6450 Poe Ave
Owner City:	Dayton
Owner State:	OH
Owner Zip:	45414
Tanks URL:	https://webapp.pca.state.mn.us/tank-leak/sites/TS/TS0001249

UST Prior to 08/2016:

Envid:	U003933858
Program Interest Id:	190787
Address Id:	17841
MPCA Tank Number:	0D1
Above/Under Ground:	2
Piping Cathodic Protection:	4
Tank Cathodic Protection:	6
Substance:	13
Client Tank Number:	0D1
Piping Material:	6
Tank Material:	3

DAYTON FREIGHT LINES - LAKEVILLE (Continued) **U003933858**

Tank Dispenser Code:	2
Tank Status Code:	5
Tank Capacity:	10000
Tank Registration Date:	12/16/1985 00:00:00
Heating Product Flag:	U
Date Added:	10/10/1999 10:57:15
Date Last Updated:	01/07/2013 10:35:46
Staff Id Who Did The Last Update:	RSUCHAN
In Compliance:	Y
Tank Dual Use:	N
Preferred ID:	1249

Lat/Long:

Latitude Degree:	44
Latitude Minute:	38
Latitude Second:	25.76
Longitude Degree:	-93
Longitude Minute:	13
Longitude Second:	42.28
Staff Id Who Did The Last Update:	MAPT_NC
Program Id:	190787
Latlong ID:	5935
Collection Date:	03/12/2010 17:48:36
LatLong Description:	Site along road used for address match
TMSP Added:	05/18/2000 19:33:51
Date Last Updated:	03/12/2010 18:14:12
Coord Source Type:	U

Latitude Degree:	44
Latitude Minute:	37
Latitude Second:	54.96505
Longitude Degree:	-93
Longitude Minute:	13
Longitude Second:	39.6814
Staff Id Who Did The Last Update:	TANKS
Program Id:	190787
Latlong ID:	120789
TMSP Added:	06/05/2000 16:05:45
Date Last Updated:	05/04/2002 07:44:13

Insrem:

Staff Id Who Did The Last Update:	TANKS

Tabsite:

Facility Code:	44
Staff Id Who Did The Last Update:	SYS
Program Interest Id:	190787
Above Or Underground:	1
Indian Reservation:	1
UST Registration Date:	12/16/1985 00:00:00
AST Registration Date:	06/05/1990 00:00:00
Date Added:	07/23/1992 19:11:05
Date Last Updated:	05/23/2003 09:21:00
Vapor Recovery Installed:	1
Vapor Notify Required:	1

DAYTON FREIGHT LINES - LAKEVILLE (Continued) **U003933858**

Tank A:

Staff Id Who Did The Last Update:	TANKS
MPCA Tank Number:	0D1
Above Or Underground:	1
Tank Action ID:	322875
Tank Action:	1
Action Date:	06/01/1982 00:00:00
Action Date Unknown:	1
Date Added:	05/05/2000 08:31:20
Date Last Updated:	05/04/2002 07:44:13

Staff Id Who Did The Last Update:	TANKS
MPCA Tank Number:	0D1
Above Or Underground:	1
Tank Action ID:	361020
Contractor Number:	178
Supervisor Number:	1704
Tank Action:	1
Action Date:	03/12/1999 00:00:00
Action Date Unknown:	1
Date Added:	05/05/2000 08:31:20
Date Last Updated:	05/04/2002 07:44:13

Staff Id Who Did The Last Update:	TANKS
MPCA Tank Number:	1001
Above Or Underground:	1
Tank Action ID:	351083
Tank Action:	1
Action Date:	01/01/1988 00:00:00
Action Date Unknown:	1
Date Added:	05/05/2000 08:31:20
Date Last Updated:	05/04/2002 07:44:13

Staff Id Who Did The Last Update:	JHENRY
MPCA Tank Number:	1002
Above Or Underground:	1
Tank Action ID:	903808
Tank Action:	1
Action Date:	12/03/2003 00:00:00
Action Date Unknown:	1
Date Added:	06/15/2006 08:02:16
Date Last Updated:	06/15/2006 08:02:16

Staff Id Who Did The Last Update:	TANKS
MPCA Tank Number:	0D1
Above Or Underground:	1
Tank Action ID:	865490
Contractor Number:	178
Supervisor Number:	1704
Tank Action:	1
Action Date:	05/15/2001 00:00:00
Action Date Unknown:	1
Date Added:	06/06/2001 12:06:07
Date Last Updated:	05/04/2002 07:44:13

Staff Id Who Did The Last Update:	TANKS
MPCA Tank Number:	0D1

DAYTON FREIGHT LINES - LAKEVILLE (Continued) **U003933858**

Above Or Underground: 1
Tank Action ID: 857621
Tank Action: 1
Action Date: 02/10/2000 00:00:00
Action Date Unknown: 1
Date Added: 05/05/2000 08:31:55
Date Last Updated: 05/04/2002 07:44:13

Staff Id Who Did The Last Update: JHENRY
MPCA Tank Number: 1001
Above Or Underground: 1
Tank Action ID: 944308
Tank Action: 1
Action Date: 10/24/2003 00:00:00
Action Date Unknown: 1
Date Added: 01/05/2009 15:02:45
Date Last Updated: 08/16/2011 11:30:51

Staff Id Who Did The Last Update: JHENRY
MPCA Tank Number: 1002
Above Or Underground: 1
Tank Action ID: 944309
Tank Action: 1
Action Date: 12/06/2010 00:00:00
Action Date Unknown: 1
Date Added: 01/05/2009 15:03:02
Date Last Updated: 08/30/2011 13:08:41

Tank C:
MPCA Tank Number: 1002
Above Or Underground: 1
Compartment Number: 1
Tank Stored Product Code: 10
Compartment Cap: 12000
Heating: 1
Date Added: 04/28/2006 09:41:22
Date Last Updated: 04/28/2006 09:41:22

MPCA Tank Number: 1001
Above Or Underground: 1
Compartment Number: 1
Tank Stored Product Code: 10
Tank Stored Product Desc: DIESEL
Compartment Cap: 300
Heating: 1
Date Added: 10/10/1999 10:59:12
Date Last Updated: 05/04/2002 07:44:13

MPCA Tank Number: 0D1
Above Or Underground: 1
Compartment Number: 1
Tank Stored Product Code: 13
Compartment Cap: 10000
Heating: 1
Date Added: 10/10/1999 10:58:41
Date Last Updated: 05/04/2002 07:44:13

DAYTON FREIGHT LINES - LAKEVILLE (Continued) **U003933858**

AST:

Name:	DAYTON FREIGHT LINES - LAKEVILLE
Address:	21930 HAMBURG AVE
City,State,Zip:	LAKEVILLE, MN 55044
AI ID:	2720
Tank Site ID:	TS0001249
Item ID:	2720-EQUI0000000001
SI Type:	Aboveground Storage Tank
Si Design:	1001
SI Description:	300 gal/Diesel Fuel/Removed
Substance:	Diesel Fuel
Compartment Number:	1
Wall Type:	Single
Overfill Prevention System:	AST None
Install Date:	1988-01-01 00:00:00
Status Change Date:	2013-01-07 00:00:00
Material:	Carbon steel
Tank Status:	Removed
Capacity Gallon:	300
Longitude:	-93.22774785
Latitude:	44.63156434
Coord Collection Method:	Address Matching House Number
Owner Name:	Dayton Freight Lines
Owner Address:	6450 Poe Ave
Owner City:	Dayton
Owner State:	OH
Owner Zip:	45414
Tanks URL:	https://webapp.pca.state.mn.us/tank-leak/sites/TS/TS0001249

AST Prior to 08/2016:

Program Interest ID:	190787
Address ID:	17841
MPCA Tank Number:	1002
Above/Under Ground:	1
Substance:	10
Client Tank Number:	1002
AST Base Material:	11
Piping Material:	1
Secondary Containment Tank:	1
Tank Material:	8
Tank Status Code:	5
Tank Capacity:	12000
Tank Registration Date:	03/06/2006 00:00:00
Date Added:	04/28/2006 09:41:22
Date Last Updated:	01/07/2013 10:35:46
Staff Id Who Did The Last Update:	RSUCHAN
In Compliance:	N
Tank Dual Use:	N
Preferred ID:	1249

Program Interest ID:	190787
Address ID:	17841
MPCA Tank Number:	1001
Above/Under Ground:	1
Substance:	10
Client Tank Number:	1001
AST Base Material:	3

DAYTON FREIGHT LINES - LAKEVILLE (Continued) **U003933858**

Piping Material:	0
Piping Material Desc:	NONE
Tank Material:	9
Tank Status Code:	5
Tank Capacity:	300
Tank Registration Date:	06/05/1990 00:00:00
Date Added:	10/10/1999 10:57:23
Date Last Updated:	01/07/2013 10:35:46
Staff Id Who Did The Last Update:	RSUCHAN
In Compliance:	N
Tank Dual Use:	N
Preferred ID:	1249

Lat/Long:

Latitude Degree:	44
Latitude Minute:	38
Latitude Second:	25.76
Longitude Degree:	-93
Longitude Minute:	13
Longitude Second:	42.28
Staff Id Who Did The Last Update:	MAPT_NC
Program Id:	190787
Latlong ID:	5935
Collection Date:	03/12/2010 17:48:36
LatLong Description:	Site along road used for address match
TMSP Added:	05/18/2000 19:33:51
Date Last Updated:	03/12/2010 18:14:12
Coord Source Type:	U

Latitude Degree:	44
Latitude Minute:	37
Latitude Second:	54.96505
Longitude Degree:	-93
Longitude Minute:	13
Longitude Second:	39.6814
Staff Id Who Did The Last Update:	TANKS
Program Id:	190787
Latlong ID:	120789
TMSP Added:	06/05/2000 16:05:45
Date Last Updated:	05/04/2002 07:44:13

Insrem:

Staff Id Who Did The Last Update:	TANKS

Tabsite:

Facility Code:	44
Staff Id Who Did The Last Update:	SYS
Program Interest Id:	190787
Above Or Underground:	1
Indian Reservation:	1
UST Registration Date:	12/16/1985 00:00:00
AST Registration Date:	06/05/1990 00:00:00
Date Added:	07/23/1992 19:11:05
Date Last Updated:	05/23/2003 09:21:00
Vapor Recovery Installed:	1
Vapor Notify Required:	1

DAYTON FREIGHT LINES - LAKEVILLE (Continued) **U003933858**

Tank A:

Staff Id Who Did The Last Update:	TANKS
MPCA Tank Number:	0D1
Above Or Underground:	1
Tank Action ID:	322875
Tank Action:	1
Action Date:	06/01/1982 00:00:00
Action Date Unknown:	1
Date Added:	05/05/2000 08:31:20
Date Last Updated:	05/04/2002 07:44:13

Staff Id Who Did The Last Update:	TANKS
MPCA Tank Number:	0D1
Above Or Underground:	1
Tank Action ID:	361020
Contractor Number:	178
Supervisor Number:	1704
Tank Action:	1
Action Date:	03/12/1999 00:00:00
Action Date Unknown:	1
Date Added:	05/05/2000 08:31:20
Date Last Updated:	05/04/2002 07:44:13

Staff Id Who Did The Last Update:	TANKS
MPCA Tank Number:	1001
Above Or Underground:	1
Tank Action ID:	351083
Tank Action:	1
Action Date:	01/01/1988 00:00:00
Action Date Unknown:	1
Date Added:	05/05/2000 08:31:20
Date Last Updated:	05/04/2002 07:44:13

Staff Id Who Did The Last Update:	JHENRY
MPCA Tank Number:	1002
Above Or Underground:	1
Tank Action ID:	903808
Tank Action:	1
Action Date:	12/03/2003 00:00:00
Action Date Unknown:	1
Date Added:	06/15/2006 08:02:16
Date Last Updated:	06/15/2006 08:02:16

Staff Id Who Did The Last Update:	TANKS
MPCA Tank Number:	0D1
Above Or Underground:	1
Tank Action ID:	865490
Contractor Number:	178
Supervisor Number:	1704
Tank Action:	1
Action Date:	05/15/2001 00:00:00
Action Date Unknown:	1
Date Added:	06/06/2001 12:06:07
Date Last Updated:	05/04/2002 07:44:13

Staff Id Who Did The Last Update:	TANKS
MPCA Tank Number:	0D1

DAYTON FREIGHT LINES - LAKEVILLE (Continued) **U003933858**

Above Or Underground:	1
Tank Action ID:	857621
Tank Action:	1
Action Date:	02/10/2000 00:00:00
Action Date Unknown:	1
Date Added:	05/05/2000 08:31:55
Date Last Updated:	05/04/2002 07:44:13
Staff Id Who Did The Last Update:	JHENRY
MPCA Tank Number:	1001
Above Or Underground:	1
Tank Action ID:	944308
Tank Action:	1
Action Date:	10/24/2003 00:00:00
Action Date Unknown:	1
Date Added:	01/05/2009 15:02:45
Date Last Updated:	08/16/2011 11:30:51
Staff Id Who Did The Last Update:	JHENRY
MPCA Tank Number:	1002
Above Or Underground:	1
Tank Action ID:	944309
Tank Action:	1
Action Date:	12/06/2010 00:00:00
Action Date Unknown:	1
Date Added:	01/05/2009 15:03:02
Date Last Updated:	08/30/2011 13:08:41

Tank C:

MPCA Tank Number:	1002
Above Or Underground:	1
Compartment Number:	1
Tank Stored Product Code:	10
Compartment Cap:	12000
Heating:	1
Date Added:	04/28/2006 09:41:22
Date Last Updated:	04/28/2006 09:41:22
MPCA Tank Number:	1001
Above Or Underground:	1
Compartment Number:	1
Tank Stored Product Code:	10
Tank Stored Product Desc:	DIESEL
Compartment Cap:	300
Heating:	1
Date Added:	10/10/1999 10:59:12
Date Last Updated:	05/04/2002 07:44:13
MPCA Tank Number:	0D1
Above Or Underground:	1
Compartment Number:	1
Tank Stored Product Code:	13
Compartment Cap:	10000
Heating:	1
Date Added:	10/10/1999 10:58:41
Date Last Updated:	05/04/2002 07:44:13

DAYTON FREIGHT LINES - LAKEVILLE (Continued) **U003933858**

Name:	DAYTON FREIGHT LINES - LAKEVILLE
Address:	21930 HAMBURG AVE
City,State,Zip:	LAKEVILLE, MN 55044
AI ID:	2720
Tank Site ID:	TS0001249
Item ID:	2720-EQUI0000000003
SI Type:	Aboveground Storage Tank
Si Design:	1002
SI Description:	12,000 gal/Diesel Fuel/Removed
Substance:	Diesel Fuel
Compartment Number:	1
Wall Type:	Double
Overfill Prevention System:	AST Level 3 (Level 1, and auto shutoff)
Install Date:	2003-12-03 00:00:00
Status Change Date:	2013-01-07 00:00:00
Material:	Carbon steel
Tank Status:	Removed
Capacity Gallon:	12000
Longitude:	-93.22774785
Latitude:	44.63156434
Coord Collection Method:	Address Matching House Number
Owner Name:	Dayton Freight Lines
Owner Address:	6450 Poe Ave
Owner City:	Dayton
Owner State:	OH
Owner Zip:	45414
Tanks URL:	https://webapp.pca.state.mn.us/tank-leak/sites/TS/TS0001249

SRS:

Name:	CONSOLIDATED FREIGHTWAYS
Address:	21930 HAMBURG AVE
City,State,Zip:	LAKEVILLE, MN 55044
Facility ID:	LS0012455
Item ID:	2720-AREA0000000003
AI ID:	2720
AI Name:	Dayton Freight Lines - Lakeville
Facility Type:	LEAK
Hydro:	Chai Insook (former)
Project Manager:	Chris McLain (former)
Latitude:	44.63156434000
Longitude:	-93.22774785000
Coord Collection Method:	Address Matching House Number
WIMN:	https://webapp.pca.state.mn.us/wimn/site/2720
Leak Discovered:	02/24/1999
Leak Reported:	02/25/1999
Site Closed:	03/07/2000
Acreage:	0.00000000
HRS Score:	0
Activity ID:	SIW19990001
Act Desc:	Leak Site Investigation
Status:	Closed

E40
East
< 1/8
0.123 mi.
648 ft.

DAYTON FREIGHT LINES LKN SERVICE CENTER
21930 HAMBURG AVE.
LAKEVILLE, MN 55044

Site 5 of 5 in cluster E

MN MANIFEST S112190505
MN TIER 2 N/A
MN WIMN

Relative:
Lower

Actual:
949 ft.

MANIFEST:

Name:	DAYTON FREIGHT LINES - LAKEVILLE
Address:	21930 HAMBURG AVE
City,State,Zip:	LAKEVILLE, MN 55044
Manifest ID:	663871
Generator ID:	MNR000030262
Generator AI ID:	2720
Transporter 1 ID:	WI0000122358
Transporter 1 AI ID:	32776
Transporter 1 AI Name:	AAA Environmental Industries
Transporter 1 Address:	3240 W Elm Rd
Transporter 1 City:	Franklin
Transporter 1 State:	WI
Transporter 1 ZIP:	53132-9170
TSD ID:	IND000646943
TSD AI ID:	41297
TSD AI Name:	Pollution Control Industries Of Indiana
TSD Address:	4343 Kennedy Ave
TSD City:	East Chicago
TSD State:	IN
TSD Zip:	46312-2723
Gen Copy Recd Date:	3/8/2000 0:00:00
Gen Ship Date:	2000-02-24 00:00:00
Trans 1 Recd Date:	2000-02-24 00:00:00

Contact:

Generator AI ID:	2720
Generator ID:	MNR000030262
Generator AI Name:	Dayton Freight Lines - Lakeville
Generator Contact:	Kendrick Deplitch
Contact Address:	21930 Hamburg Ave
Contact City:	Lakeville
Contact State:	MN
Contact Zip:	55044
Contact Phone:	612-844-0560

NAIC:

Generator AI ID:	2720
Generator ID:	MNR000030262
Generator AI Name:	Dayton Freight Lines - Lakeville
NAIC Code:	484110
NAIC Desc:	484110 - General Freight Trucking, Local

Detail:

Manifest ID:	663871
Manifest Row:	1
Haz Material Name:	RQ TERPENE HYDROCARBONS NOS TERPENE RESIN
Haz Class Number:	3
UN NA Number:	UN2319
Packing Group Number:	III
Container Qty:	1
Container Code:	DMML
Waste Qty:	350

DAYTON FREIGHT LINES LKN SERVICE CENTER (Continued) **S112190505**

Waste Units Code:	IB
Waste Code List:	D001
Manifest ID:	663871
Manifest Row:	2
Haz Material Name:	RQ WASTE PAINT RELATED MAATERIAL
Haz Class Number:	3
UN NA Number:	UN1263
Packing Group Number:	II
Container Qty:	2
Container Code:	DMPF
Waste Qty:	200
Waste Units Code:	IB
Waste Code List:	D001
Manifest ID:	663871
Manifest Row:	3
Haz Material Name:	RQ WASTE FLAM LIQ NOS MEK MINERAL SPIRITS
Haz Class Number:	3
UN NA Number:	UN1993
Packing Group Number:	II
Container Qty:	2
Container Code:	DMPF
Waste Qty:	200
Waste Units Code:	IB
Waste Code List:	D001,U159
Manifest ID:	663871
Manifest Row:	4
Haz Material Name:	WASTE CORROSIVE LIQ BASIC INORGANIC NOS SODIUM HYDROXIDE
Haz Class Number:	8
UN NA Number:	UN3266
Packing Group Number:	III
Container Qty:	1
Container Code:	DMPF
Waste Qty:	300
Waste Units Code:	IB
Waste Code List:	D002
Manifest ID:	663871
Manifest Row:	5
Haz Material Name:	WASTE POTASSIUM HYDROXIDE SOLUTION
Haz Class Number:	8
UN NA Number:	UN1814
Packing Group Number:	II
Container Qty:	1
Container Code:	DMPF
Waste Qty:	100
Waste Units Code:	IB
Waste Code List:	D002

TIER 2:

Name:	DAYTON FREIGHT LINES LKN SERVICE CENTER
Address:	21930 HAMBURG AVE.
City,State,Zip:	LAKEVILLE, MN 55044
Year:	2015

DAYTON FREIGHT LINES LKN SERVICE CENTER (Continued) **S112190505**

Facility Status:	ACTIVE
NAICS:	484122
Latitude/Longitude:	44.6316491/-93.2264102
Client System ID:	190800030
Emergency Contact Name1:	Derek Kirby
Emergency Contact 24hr Phone1:	9374151861
Name:	DAYTON FREIGHT LINES LKN SERVICE CENTER
Address:	21930 HAMBURG AVE.
City,State,Zip:	LAKEVILLE, MN 55044
Name:	DAYTON FREIGHT LINES LKN SERVICE CENTER
Address:	21930 HAMBURG AVE.
City,State,Zip:	LAKEVILLE, MN 55044
Name:	DAYTON FREIGHT LINES LKN SERVICE CENTER
Address:	21930 HAMBURG AVE.
City,State,Zip:	LAKEVILLE, MN 55044
Name:	DAYTON FREIGHT LINES LKN SERVICE CENTER
Address:	21930 HAMBURG AVE.
City,State,Zip:	LAKEVILLE, MN 55044
Name:	DAYTON FREIGHT LINES LKN SERVICE CENTER
Address:	21930 HAMBURG AVE.
City,State,Zip:	LAKEVILLE, MN 55044
Name:	DAYTON FREIGHT LINES LKN SERVICE CENTER
Address:	21930 HAMBURG AVE.
City,State,Zip:	LAKEVILLE, MN 55044
Name:	DAYTON FREIGHT LINES LKN SERVICE CENTER
Address:	21930 HAMBURG AVE.
City,State,Zip:	LAKEVILLE, MN 55044
Name:	DAYTON FREIGHT LINES LKN SERVICE CENTER
Address:	21930 HAMBURG AVE.
City,State,Zip:	LAKEVILLE, MN 55044
Name:	DAYTON FREIGHT LINES LKN SERVICE CENTER
Address:	21930 HAMBURG AVE.
City,State,Zip:	LAKEVILLE, MN 55044
Facility Id:	16913
CAS Number:	68334305
Chemical Name:	diesel fuel
Is EHS:	No
Is EHS More than TPQ:	No
Is Containing EHS:	No
Max Daily Amt Code:	9
Avg Daily Amt Code:	8
Storage Container Type:	Above ground tank
Storage Pressure Class:	Ambient pressure
Storage Temperature Class:	Ambient temperature
Is Storage Confidential Location:	No
Facility Id:	16913
CAS Number:	68334305
Chemical Name:	diesel fuel
Is EHS:	No
Is EHS More than TPQ:	No
Is Containing EHS:	No
Max Daily Amt Code:	9
Avg Daily Amt Code:	8
Storage Container Type:	Above ground tank

DAYTON FREIGHT LINES LKN SERVICE CENTER (Continued) **S112190505**

Storage Pressure Class:	Ambient pressure
Storage Temperature Class:	Ambient temperature
Is Storage Confidential Location:	No

Facility Id:	16913
CAS Number:	68334305
Chemical Name:	diesel fuel
Is EHS:	No
Is EHS More than TPQ:	No
Is Containing EHS:	No
Max Daily Amt Code:	9
Avg Daily Amt Code:	8
Storage Container Type:	Above ground tank
Storage Pressure Class:	Ambient pressure
Storage Temperature Class:	Ambient temperature
Is Storage Confidential Location:	No

Facility Id:	16913
CAS Number:	68334305
Chemical Name:	diesel fuel
Is EHS:	No
Is EHS More than TPQ:	No
Is Containing EHS:	No
Max Daily Amt Code:	9
Avg Daily Amt Code:	8
Storage Container Type:	Above ground tank
Storage Pressure Class:	Ambient pressure
Storage Temperature Class:	Ambient temperature
Is Storage Confidential Location:	No

Facility Id:	16913
CAS Number:	68334305
Chemical Name:	diesel fuel
Is EHS:	No
Is EHS More than TPQ:	No
Is Containing EHS:	No
Max Daily Amt Code:	9
Avg Daily Amt Code:	8
Storage Container Type:	Above ground tank
Storage Pressure Class:	Ambient pressure
Storage Temperature Class:	Ambient temperature
Is Storage Confidential Location:	No

Facility Id:	16913
CAS Number:	68334305
Chemical Name:	diesel fuel
Is EHS:	No
Is EHS More than TPQ:	No
Is Containing EHS:	No
Max Daily Amt Code:	9
Avg Daily Amt Code:	8
Storage Container Type:	Above ground tank
Storage Pressure Class:	Ambient pressure

DAYTON FREIGHT LINES LKN SERVICE CENTER (Continued) **S112190505**

Storage Temperature Class:	Ambient temperature
Is Storage Confidential Location:	No

Facility Id:	16913
CAS Number:	68334305
Chemical Name:	diesel fuel
Is EHS:	No
Is EHS More than TPQ:	No
Is Containing EHS:	No
Max Daily Amt Code:	9
Avg Daily Amt Code:	8
Storage Container Type:	Above ground tank
Storage Pressure Class:	Ambient pressure
Storage Temperature Class:	Ambient temperature
Is Storage Confidential Location:	No

Facility Id:	16913
CAS Number:	68334305
Chemical Name:	diesel fuel
Is EHS:	No
Is EHS More than TPQ:	No
Is Containing EHS:	No
Max Daily Amt Code:	9
Avg Daily Amt Code:	8
Storage Container Type:	Above ground tank
Storage Pressure Class:	Ambient pressure
Storage Temperature Class:	Ambient temperature
Is Storage Confidential Location:	No

Facility Id:	16913
CAS Number:	68334305
Chemical Name:	diesel fuel
Is EHS:	No
Is EHS More than TPQ:	No
Is Containing EHS:	No
Max Daily Amt Code:	9
Avg Daily Amt Code:	8
Storage Container Type:	Above ground tank
Storage Pressure Class:	Ambient pressure
Storage Temperature Class:	Ambient temperature
Is Storage Confidential Location:	No

Facility Id:	16913
CAS Number:	68334305
Chemical Name:	diesel fuel
Is EHS:	No
Is EHS More than TPQ:	No
Is Containing EHS:	No
Max Daily Amt Code:	9
Avg Daily Amt Code:	8
Storage Container Type:	Above ground tank
Storage Pressure Class:	Ambient pressure
Storage Temperature Class:	Ambient temperature

DAYTON FREIGHT LINES LKN SERVICE CENTER (Continued) **S112190505**

Is Storage Confidential Location: No

Click this hyperlink while viewing on your computer to access
7 additional MN_TIER2: record(s) in the EDR Site Report.

WIMN:

Name:	DAYTON FREIGHT LINES - LAKEVILLE
Address:	21930 HAMBURG AVE
Address Description:	21930 Hamburg Ave
City,State,Zip:	LAKEVILLE, MN 55044
Status:	Y
Latitude:	44.640489500000001
Longitude:	-93.2284121
Item ID:	2720-AISI0000002720
AI ID:	2720
Document ID:	0
Subject Item Type Code:	CON
Subject Item Category Code:	AISI
Subject Item ID:	2720
Subject Item Category Description:	Agency Interest
Subject Item Type Description:	Conventional Site
MPCA Program:	Multiple Programs
Program List:	HW; SR; ST; TL
City, Township or Unorganized code:	239561
City, Township or Unorganized Name:	Lakeville
Congressional District Code:	2
House District:	58A
Senate District:	58
USGS 8-digits:	07040001
USGS 8-digits Name:	Mississippi River - Lake Pepin
USGS 10-digits:	0704000102
USGS 12-digits:	070400010202
USGS 12-digits Name:	South Creek
MDH Drinking Water Management Code:	59
MDH Drinking Water Management Name:	Lakeville 3
Location Description:	CSLL: Site along road used for address match
Collection Method Code:	A1
Method Description:	Address Matching House Number
Ref Code:	GEN
Ref Description:	General Location
Location Verified Flag:	Y
Collection Date:	04/25/2016
Timestamp of Creation:	06/23/1998
User Name of Creator:	DELTA_M_R1
Timestamp of Last Update:	04/26/2016
User Name of Last Update:	spatial_
The Delta Spatial ID:	5163
Activity:	Multiple Activities
Activity List:	Aboveground Tanks; Hazardous Waste, Very small quantity generator; Industrial Stormwater; Petroleum Remediation, Leak Site; Underground Tanks
MPCA ID:	Multiple IDs
MPCA List:	148739154; LS0012455; MNR000030262; TS0001249
Program List:	Hazardous Waste; Investigation and Cleanup; Stormwater; Tanks
Classification:	General Freight Trucking, Local

DAYTON FREIGHT LINES LKN SERVICE CENTER (Continued) **S112190505**

Site URL: https://webapp.pca.state.mn.us/wimn/site/2720

WIMN Detail as of Aug 2016:

Legislative District:	58A
Latitude:	44.63155634
Longitude:	-93.22774008
Activity:	Multiple Activities
MPCA ID:	Multiple Activities
Major Watershed:	Mississippi River - Lake Pepin
Coordinate Collection Method:	Address Matching House Number
Status:	Active

G41 **PROGRESSIVE RAIL LP TERMINAL** **MN SPILLS** **S107731002**
NW **21778 HIGHVIEW AVE.** **MN NPDES** **N/A**
1/8-1/4 **LAKEVILLE, MN 55044** **MN TIER 2**
0.134 mi. **MN WIMN**
710 ft. **Site 1 of 5 in cluster G**

Relative: Higher
Actual: 962 ft.

SPILLS:

Name:	WAYNE TRANSPORT
Address:	21778 HIGHVIEW AVENUE
City,State,Zip:	LAKEVILLE, MN 55044
Program ID:	67038896
Preferred ID:	88386
Incident ID:	88386
Incident Date:	10/03/2013
Program:	Emergency Response
Incident Types:	Transportation Accident - Semi/Cargo
Duty Officer Number:	137196
Lead Investigator:	Jim Stockinger
Incident Status:	Closed or Completed
Closure Type:	Response/Action Completed
Source name:	Wayne Transport
Source Address:	14345 Conley Ave
Source City:	Rosemount
Source State:	MN
Source ZIP:	550689931
Substance:	25 gallons Petroleum Other

Affected Area:

Program ID:	67038896
Spill Inc Affected ID:	231960
Spill Inc Affected Code:	17
Tmsp Added:	10/08/2013 13:14:18
Tmsp Last Updated:	10/08/2013 13:14:18
Staff ID Last Update:	JSTOCKI

Product:

Program ID:	67038896
Spill Incident Accuracy ID:	231960
Spill Product Code:	34
Spill Qty Units:	5
Spill Incident Accuracy:	1
Spill Released Qty:	25
Tmsp Added:	10/08/2013 13:14:18
Tmsp Last Update:	10/08/2013 13:14:18
Staff ID Last Update:	JSTOCKI

PROGRESSIVE RAIL LP TERMINAL (Continued) **S107731002**

Name: DANCO TRANSPORT
Address: 21778 HIGHVIEW AVE S
City,State,Zip: LAKEVILLE, MN
Incident ID: 197543
Incident Date: 02/23/2021
Program: Emergency Response
Incident Types: Spill or Release, Transportation Accident - Semi/Cargo
Duty Officer Number: 197088, 197088
Lead Investigator: Michael Schulte
Incident Status: Open
Source name: Danco Transport
Source Address: Unknown
Substance: 200 gallons Biodiesel (B100)

Facility Information:
Program ID: 67038896
Spill Date: 10/03/2013

NPDES:
Name: PROGRESSIVE RAIL LP TERMINAL
Address: 21778 HIGHVIEW AVE.
City,State,Zip: LAKEVILLE, MN 55044
Active: N
Activity ID: C00049653
Activity Sys ID: 22421049653
Activity Type: Coverage Termination
Activity Type Code: 56
Effective Start Date: 05/10/2018
End Date: 11/30/2018
Latitude Degree: 44.63407
Longitude Degree: -93.23605
Location Description: East side of Highview Avenue, approximately 1/2 mile south of 215th Street West, in Lakeville, MN.
New Imp Area: 1.27
Old Imp Area: 0
Permit Sys ID: 3438438
Project Name: Progressive Rail LP Terminal
Project Size: 2.3
Termination Date: 08/15/2018

Name: PROGRESSIVE RAIL INC
Address: 21778 HIGHVIEW AVE
City,State,Zip: LAKEVILLE, MN 550447541
Active: Active
Activity ID: MNR053953
Activity Sys ID: 34425
Effective Start Date: 05/25/2022
Latitude Degree: 44.634041
Longitude Degree: -93.236438
Owner Name: Shakopee Sand LLC
Permit Sys ID: 4910132
Acres: 14
Activity Description: Railroad switching and transloading
No Exposure: No
Permit Type: Industrial Stormwater Permit
Sector List: P

PROGRESSIVE RAIL LP TERMINAL (Continued) **S107731002**

Name:	PROGRESSIVE RAIL INC
Address:	21778 HIGHVIEW AVE
City,State,Zip:	LAKEVILLE, MN 55044
Active:	Inactive
Activity ID:	MNR053543
Activity Sys ID:	34425
Effective Start Date:	08/11/2010
Latitude Degree:	44.6337075
Longitude Degree:	-93.2379776
Location Description:	Site along road used for address match
Owner Name:	Shakopee Sand LLC
Permit Sys ID:	100957
Acres:	17
Activity Description:	Offers transloading services from railcar to semi truck, provides temporary storage of materials
No Exposure:	No
One Mile:	Yes
Permit Type:	Industrial Stormwater Permit
Sector List:	P

TIER 2:

Name:	HEADWATERS RESOURCES
Address:	21778 HIGHVIEW AVE
City,State,Zip:	LAKEVILLE, MN 55044
Year:	2007
Facility Status:	ACTIVE
SIC:	5032
Latitude/Longitude:	/
Status 302:	UNKNOWN
Status 312:	UNKNOWN
Emergency Contact Name1:	Jason Duerre
Emergency Contact Name2:	Bill Brown
Emergency Contact 24hr Phone1:	9522503578
Emergency Contact 24hr Phone2:	6128605677

Name:	HEADWATERS RESOURCES
Address:	21778 HIGHVIEW AVE
City,State,Zip:	LAKEVILLE, MN 55044
Name:	HEADWATERS RESOURCES
Address:	21778 HIGHVIEW AVE
City,State,Zip:	LAKEVILLE, MN 55044
Name:	HEADWATERS RESOURCES
Address:	21778 HIGHVIEW AVE
City,State,Zip:	LAKEVILLE, MN 55044
Name:	HEADWATERS RESOURCES
Address:	21778 HIGHVIEW AVE
City,State,Zip:	LAKEVILLE, MN 55044
Name:	HEADWATERS RESOURCES
Address:	21778 HIGHVIEW AVE
City,State,Zip:	LAKEVILLE, MN 55044
Name:	HEADWATERS RESOURCES
Address:	21778 HIGHVIEW AVE
City,State,Zip:	LAKEVILLE, MN 55044
Name:	GCC DACOTAH
Address:	21778 HIGHVIEW AVE
City,State,Zip:	LAKEVILLE, MN 55044

PROGRESSIVE RAIL LP TERMINAL (Continued) **S107731002**

Year:	2011
Facility Status:	ACTIVE
SIC:	5032
NAICS:	423320
Latitude/Longitude:	/
Status 302:	UNKNOWN
Status 312:	UNKNOWN
Emergency Contact Name1:	JEREMIAH FROMM
Emergency Contact Name2:	KARL SULLIVAN
Emergency Contact 24hr Phone1:	2184510320
Emergency Contact 24hr Phone2:	6053105433
Name:	GCC DACOTAH
Address:	21778 HIGHVIEW AVE
City,State,Zip:	LAKEVILLE, MN 55044
Name:	GCC DACOTAH
Address:	21778 HIGHVIEW AVE
City,State,Zip:	LAKEVILLE, MN 55044
Facility Id:	13986
CAS Number:	N/A
Chemical Id:	34654
Chemical Name:	LIGNITE FLYASH
Is EHS:	No
Is EHS More than TPQ:	No
Is Containing EHS:	No
Max Daily Amt Code:	06
Avg Daily Amt Code:	05
Storage Container Type:	A
Storage Pressure Class:	1
Storage Temperature Class:	4
Storage Location:	BEHIND PROGRESSIVE RAIL OFFICE 2 SILO'S ON LEFT SIDE
Is Storage Confidential Location:	No
Facility Id:	13986
CAS Number:	N/A
Chemical Id:	34654
Chemical Name:	LIGNITE FLYASH
Is EHS:	No
Is EHS More than TPQ:	No
Is Containing EHS:	No
Max Daily Amt Code:	6
Avg Daily Amt Code:	5
Storage Container Type:	A
Storage Pressure Class:	1
Storage Temperature Class:	4
Storage Location:	BEHIND PROGRESSIVE RAIL OFFICE 2 SILO'S ON LEFT SIDE
Is Storage Confidential Location:	No
Facility Id:	13986
CAS Number:	N/A
Chemical Id:	34654
Chemical Name:	LIGNITE FLYASH
Is EHS:	No
Is EHS More than TPQ:	No
Is Containing EHS:	No

PROGRESSIVE RAIL LP TERMINAL (Continued) **S107731002**

Max Daily Amt Code:	6
Avg Daily Amt Code:	5
Storage Container Type:	A
Storage Pressure Class:	1
Storage Temperature Class:	4
Storage Location:	BEHIND PROGRESSIVE RAIL OFFICE 2 SILO'S ON LEFT SIDE
Is Storage Confidential Location:	No

Facility Id:	13986
CAS Number:	N/A
Chemical Id:	34654
Chemical Name:	LIGNITE FLYASH
Is EHS:	No
Is EHS More than TPQ:	No
Is Containing EHS:	No
Max Daily Amt Code:	6
Avg Daily Amt Code:	5
Storage Container Type:	A
Storage Pressure Class:	1
Storage Temperature Class:	4
Storage Location:	BEHIND PROGRESSIVE RAIL OFFICE 2 SILO'S ON LEFT SIDE
Is Storage Confidential Location:	No

Facility Id:	13986
CAS Number:	N/A
Chemical Id:	34654
Chemical Name:	LIGNITE FLYASH
Is EHS:	No
Is EHS More than TPQ:	No
Is Containing EHS:	No
Max Daily Amt Code:	6
Avg Daily Amt Code:	5
Storage Container Type:	A
Storage Pressure Class:	1
Storage Temperature Class:	4
Storage Location:	BEHIND PROGRESSIVE RAIL OFFICE 2 SILO'S ON LEFT SIDE
Is Storage Confidential Location:	No

Facility Id:	13986
CAS Number:	N/A
Chemical Id:	34654
Chemical Name:	LIGNITE FLYASH
Is EHS:	No
Is EHS More than TPQ:	No
Is Containing EHS:	No
Max Daily Amt Code:	6
Avg Daily Amt Code:	5
Storage Container Type:	A
Storage Pressure Class:	1
Storage Temperature Class:	4
Is Storage Confidential Location:	No

Facility Id:	13986

PROGRESSIVE RAIL LP TERMINAL (Continued) **S107731002**

CAS Number:	N/A
Chemical Name:	LIGNITE FLYASH
Is EHS:	No
Is EHS More than TPQ:	No
Is Containing EHS:	No
Max Daily Amt Code:	12
Avg Daily Amt Code:	11
Storage Container Type:	Above ground tank
Storage Pressure Class:	Ambient pressure
Storage Temperature Class:	Ambient temperature
Is Storage Confidential Location:	No

Facility Id:	15565
CAS Number:	65997151
Chemical Id:	46322
Chemical Name:	CEMENT
Is EHS:	No
Is EHS More than TPQ:	No
Is Containing EHS:	No
Max Daily Amt Code:	6
Avg Daily Amt Code:	6
Storage Container Type:	Q
Storage Pressure Class:	1
Storage Temperature Class:	4
Storage Location:	SOUTHWEST PART OF PROPERTY
Is Storage Confidential Location:	No

Facility Id:	15565
CAS Number:	7778189
Chemical Id:	46323
Chemical Name:	GYPSUM
Is EHS:	No
Is EHS More than TPQ:	No
Is Containing EHS:	No
Max Daily Amt Code:	5
Avg Daily Amt Code:	5
Storage Container Type:	Q
Storage Pressure Class:	1
Storage Temperature Class:	4
Storage Location:	SOUTHWEST PART OF PROPERTY
Is Storage Confidential Location:	No

Facility Id:	15565
CAS Number:	7778189
Chemical Id:	46323
Chemical Name:	GYPSUM
Is EHS:	No
Is EHS More than TPQ:	No
Is Containing EHS:	No
Max Daily Amt Code:	5
Avg Daily Amt Code:	5
Storage Container Type:	Q
Storage Pressure Class:	1
Storage Temperature Class:	4

PROGRESSIVE RAIL LP TERMINAL (Continued) **S107731002**

Is Storage Confidential Location: No

Click this hyperlink while viewing on your computer to access
1642 additional MN_TIER2: record(s) in the EDR Site Report.

Click this hyperlink while viewing on your computer to access
1642 additional MN_TIER2: record(s) in the EDR Site Report.

WIMN:

Name:	PROGRESSIVE RAIL LP TERMINAL
Address:	21778 HIGHVIEW AVE.
Address Description:	21778 Highview Ave.
City,State,Zip:	LAKEVILLE, MN 55044
Status:	Y
Latitude:	44.634070000000001
Longitude:	-93.236050000000006
Item ID:	224210-AISI0000224210
AI ID:	224210
Document ID:	0
Subject Item Type Code:	CON
Subject Item Category Code:	AISI
Subject Item ID:	224210
Subject Item Category Description:	Agency Interest
Subject Item Type Description:	Conventional Site
MPCA Program:	Stormwater
Program List:	ST
City, Township or Unorganized code:	239561
City, Township or Unorganized Name:	Lakeville
Congressional District Code:	2
House District:	58A
Senate District:	58
USGS 8-digits:	07040001
USGS 8-digits Name:	Mississippi River - Lake Pepin
USGS 10-digits:	0704000102
USGS 12-digits:	070400010202
USGS 12-digits Name:	South Creek
Location Description:	East side of Highview Avenue, approximately 1/2 mile south of 215th Street West, in Lakeville, MN.
Collection Method Code:	G1
Method Description:	GPS - Survey Quality
Ref Code:	CEN
Ref Description:	Center of Feature Represented
Location Verified Flag:	N
Collection Date:	05/04/2018
Timestamp of Creation:	05/04/2018
User Name of Creator:	RSP
Timestamp of Last Update:	09/05/2018
User Name of Last Update:	ceidem
Activity:	Construction Stormwater
Activity List:	Construction Stormwater
MPCA ID:	C00049653
MPCA List:	C00049653
Program List:	Stormwater
Site URL:	https://webapp.pca.state.mn.us/wimn/site/224210

G42 **PROGRESSIVE RAIL INC** **RCRA-VSQG** **1004739075**
NW **21778 HIGHVIEW AVE** **ECHO** **MNR000077750**
1/8-1/4 **LAKEVILLE, MN 55044**
0.134 mi.
710 ft. **Site 2 of 5 in cluster G**

Relative: **Higher**
Actual: **962 ft.**

RCRA-VSQG:

Date Form Received by Agency:		20000314
Handler Name:	PROGRESSIVE RAIL INC	
Handler Address:		21778 HIGHVIEW AVE
Handler City,State,Zip:		LAKEVILLE, MN 55044
EPA ID:		MNR000077750
Contact Name:		JON HUSTON
Contact Address:		22447 HIGHVIEW AVE
Contact City,State,Zip:		LAKEVILLE, MN 55044
Contact Telephone:		952-469-5043
EPA Region:		05
Land Type:		Private
Federal Waste Generator Description:		Conditionally Exempt Small Quantity Generator
Active Site Indicator:		Handler Activities
Mailing Address:		21778 HIGHVIEW AVE
Mailing City,State,Zip:		LAKEVILLE, MN 55044
Operator Name:	PROGRESSIVE RAIL INC	
Operator Type:		Private
Short-Term Generator Activity:		No
Importer Activity:		No
Mixed Waste Generator:		No
Transporter Activity:		No
Transfer Facility Activity:		No
Recycler Activity with Storage:		No
Small Quantity On-Site Burner Exemption:		No
Smelting Melting and Refining Furnace Exemption:		No
Underground Injection Control:		No
Off-Site Waste Receipt:		No
Universal Waste Indicator:		No
Universal Waste Destination Facility:		No
Federal Universal Waste:		No
Active Site State-Reg Handler:		---
Hazardous Secondary Material Indicator:		NN
Commercial TSD Indicator:		No
2018 GPRA Permit Baseline:		Not on the Baseline
2018 GPRA Renewals Baseline:		Not on the Baseline
202 GPRA Corrective Action Baseline:		No
Corrective Action Workload Universe:		No
Subject to Corrective Action Universe:		No
Non-TSDFs Where RCRA CA has Been Imposed Universe:		No
TSDFs Potentially Subject to CA Under 3004 (u)/(v) Universe:		No
TSDFs Only Subject to CA under Discretionary Auth Universe:		No
Corrective Action Priority Ranking:		No NCAPS ranking
Environmental Control Indicator:		No
Institutional Control Indicator:		No
Human Exposure Controls Indicator:		N/A
Groundwater Controls Indicator:		N/A
Significant Non-Complier Universe:		No
Unaddressed Significant Non-Complier Universe:		No
Addressed Significant Non-Complier Universe:		No
Significant Non-Complier With a Compliance Schedule Universe:		No
Handler Date of Last Change:		20091019
Recognized Trader-Importer:		No

PROGRESSIVE RAIL INC (Continued) **1004739075**

Recognized Trader-Exporter: No
Importer of Spent Lead Acid Batteries: No
Exporter of Spent Lead Acid Batteries: No
Sub-Part P Indicator: No

Hazardous Waste Summary:
Waste Code: X001
Waste Description: Not Defined

Waste Code: X003
Waste Description: Not Defined

Handler - Owner Operator:
Owner/Operator Indicator: Operator
Owner/Operator Name: PROGRESSIVE RAIL INC
Legal Status: Private
Date Became Current: 20000424
Owner/Operator Address: 21778 HIGHVIEW AVE
Owner/Operator City,State,Zip: LAKEVILLE, MN 55044
Owner/Operator Telephone: 952-469-5043

Historic Generators:
Receive Date: 20000314
Handler Name: PROGRESSIVE RAIL INC
Federal Waste Generator Description: Conditionally Exempt Small Quantity Generator
Large Quantity Handler of Universal Waste: No
Recognized Trader Importer: No
Recognized Trader Exporter: No
Spent Lead Acid Battery Importer: No
Spent Lead Acid Battery Exporter: No
Current Record: Yes

List of NAICS Codes and Descriptions:
NAICS Code: 482112
NAICS Description: SHORT LINE RAILROADS

Facility Has Received Notices of Violation:
Found Violation: No

Evaluation Action Summary:
Evaluation Date: 20080506
Evaluation Responsible Agency: State
Found Violation: No
Evaluation Type Description: COMPLIANCE EVALUATION INSPECTION ON-SITE
Evaluation Responsible Person Identifier: MNJPM

ECHO:
Envid: 1004739075
Registry ID: 110003928581
DFR URL: http://echo.epa.gov/detailed-facility-report?fid=110003928581
Name: SHAKOPEE SAND LLC
Address: 21778 HIGHVIEW AVE

PROGRESSIVE RAIL INC (Continued) **1004739075**

City,State,Zip: LAKEVILLE, MN 55044

G43 **DOUBLE S TRANSPORT** **MN LUST** **S111316561**
NW **21778 HIGHVIEW AVENUE** **MN SRS** **N/A**
1/8-1/4 **LAKEVILLE, MN 55044** **MN SPILLS**
0.134 mi. **MN ENF**
710 ft. **Site 3 of 5 in cluster G** **MN WIMN**

Relative:
Higher

Actual:
962 ft.

LUST:

Name:	WAYNE TRANSPORT AT PROGRESSIVE RAIL
Address:	21778 HIGHVIEW AVE
City,State,Zip:	LAKEVILLE, MN 55044
Item ID:	34425-AREA0000000001
AI ID:	34425
AI Name:	Progressive Rail Inc
Site Type:	Leak Site
Project Manager:	Stephen Frye (former)
Latitude:	44.63402122
Longitude:	-93.23631143
Coord Collection Method:	Digitized - MPCA internal map
WIMN:	https://webapp.pca.state.mn.us/wimn/site/34425
Leak Discovered:	08/08/2011
Site Closed:	03/20/2012
Leak Reported:	08/08/2011

SRS:

Name:	WAYNE TRANSPORT AT PROGRESSIVE RAIL
Address:	21778 HIGHVIEW AVE
City,State,Zip:	LAKEVILLE, MN 55044
Facility ID:	LS0018541
Item ID:	34425-AREA0000000001
AI ID:	34425
AI Name:	Progressive Rail Inc
Facility Type:	LEAK
Project Manager:	Stephen Frye (former)
Latitude:	44.63402122000
Longitude:	-93.23631143000
Coord Collection Method:	Digitized - MPCA internal map
WIMN:	https://webapp.pca.state.mn.us/wimn/site/34425
Leak Discovered:	08/08/2011
Leak Reported:	08/08/2011
Site Closed:	03/20/2012
Acreage:	0.00000000
HRS Score:	0
Activity ID:	SIW20110001
Act Desc:	Leak Site Investigation
Status:	Closed

SPILLS:

Name:	PROGRESSIVE RAIL INC - LAKEVILLE
Address:	21778 HIGHVIEW AVENUE
City,State,Zip:	LAKEVILLE, MN 55044
Program ID:	54480419
Preferred ID:	72910
Incident ID:	72910
Incident Date:	05/06/2008
Program:	Emergency Response

DOUBLE S TRANSPORT (Continued) **S111316561**

Incident Types:	Transportation Accident - Railroad
Lead Investigator:	Jason Moran
Incident Status:	Closed or Completed
Closure Type:	Response/Action Completed
AI ID source:	210866
Source name:	Progressive Rail Inc - Lakeville
Source Address:	21778 Highview Avenue
Source City:	Lakeville
Source State:	MN
Source ZIP:	55044
Substance:	10 gallons Other substance
Latitude:	44.63374833
Longitude:	-93.23784784
Source CM:	Address Matching House Number

Affected Area:

Program ID:	54480419
Spill Inc Affected ID:	197710
Spill Inc Affected Code:	14
Tmsp Added:	05/21/2008 10:04:00
Tmsp Last Updated:	05/21/2008 10:04:00
Staff ID Last Update:	JMORAN

Product:

Program ID:	54480419
Spill Incident Accuracy ID:	197710
Spill Product Code:	21
Spill Qty Units:	5
Spill Incident Accuracy:	1
Spill Released Qty:	10
Tmsp Added:	05/21/2008 10:04:00
Tmsp Last Update:	05/21/2008 10:04:00
Staff ID Last Update:	JMORAN

Name:	WAYNE TRANSPORT
Address:	21778 HIGHVIEW AVE
City,State,Zip:	LAKEVILLE, MN
Program ID:	60702273
Preferred ID:	81832
Incident ID:	81832
Incident Date:	08/08/2011
Program:	Emergency Response
Incident Types:	Transportation Accident - Semi/Cargo
Duty Officer Number:	121070
Lead Investigator:	Beth Oman
Incident Status:	Closed or Completed
Closure Type:	Response/Action Completed
Source name:	Wayne Transport
Source Address:	14345 Conley Ave
Source City:	Rosemount
Source State:	MN
Source ZIP:	550689931
Substance:	50 gallons Fuel Oil #6

Affected Area:

Program ID:	60702273
Spill Inc Affected ID:	218342

DOUBLE S TRANSPORT (Continued) **S111316561**

Spill Inc Affected Code: 14
Tmsp Added: 08/09/2011 10:06:54
Tmsp Last Updated: 08/09/2011 10:06:54
Staff ID Last Update: BOMAN

Product:
Program ID: 60702273
Spill Incident Accuracy ID: 218342
Spill Product Code: 31
Spill Qty Units: 5
Spill Incident Accuracy: 1
Spill Released Qty: 50
Tmsp Added: 08/09/2011 10:06:54
Tmsp Last Update: 08/09/2011 10:06:54
Staff ID Last Update: BOMAN

Name: DOUBLE S TRANSPORT
Address: 21778 HIGHVIEW AVENUE
City,State,Zip: LAKEVILLE, MN 55044
Program ID: 56044057
Preferred ID: 75413
Incident ID: 75413
Incident Date: 05/27/2009
Program: Emergency Response
Incident Types: Transportation Accident - Semi/Cargo
Duty Officer Number: 103753
Lead Investigator: Jason Moran
Incident Status: Closed or Completed
Closure Type: Response/Action Completed
Source name: Double S Transport
Source City: Springfield
Source State: MO
Substance: 100 gallons Other substance

Affected Area:
Program ID: 56044057
Spill Inc Affected ID: 203933
Spill Inc Affected Code: 20
Tmsp Added: 05/29/2009 14:37:00
Tmsp Last Updated: 05/29/2009 14:37:00
Staff ID Last Update: JMORAN

Product:
Program ID: 56044057
Spill Incident Accuracy ID: 203933
Spill Product Code: 21
Spill Qty Units: 5
Spill Incident Accuracy: 1
Spill Released Qty: 100
Tmsp Added: 05/29/2009 14:37:00
Tmsp Last Update: 05/29/2009 14:37:00
Staff ID Last Update: JMORAN

Facility Information:

DOUBLE S TRANSPORT (Continued) **S111316561**

Program ID: 54480419
Spill Date: 05/06/2008

Program ID: 56044057
Spill Date: 05/27/2009

Program ID: 60702273
Spill Date: 08/08/2011

MN Enforcement Log :
Name: PROGRESSIVE RAIL INC
Address: 21778 HIGHVIEW AVE
City,State,Zip: LAKEVILLE, MN
Facility ID: MNR000077750
Effective End Date: 07/21/2008
Enforcement Type: Stipulation Agreement
AI ID: 34425
Activity ID: PEN20080001
Public Flag: Y
Latitude: 44.634042
Longitude: -93.236439
Coord Collect Meth Desc: Digitized - MPCA online map
Mailing Address1: 21778 Highview Ave
Mailing City Name: Lakeville
Mailing State Code: MN
Responsible Party: Progressive Rail Inc (Lakeville, MN)
Zero Date: 05/06/2008
Case Closed: 8/15/2013
Case Lead: Brandon Finke
Attorney Assigned: Anne Cohen
Lead Program: Emergency Response
Multimedia: N
Multimedia Desc: N
Civil: 75000
Grand Total: 75000

Name: PROGRESSIVE RAIL INC
Address: 21778 HIGHVIEW AVE
City,State,Zip: LAKEVILLE, MN
Facility ID: MNR000077750
Effective End Date: 02/24/2011
Enforcement Type: Stipulation Agreement
AI ID: 34425
Activity ID: PEN20130001
Public Flag: Y
Latitude: 44.634042
Longitude: -93.236439
Coord Collect Meth Desc: Digitized - MPCA online map
Mailing Address1: 21778 Highview Ave
Mailing City Name: Lakeville
Mailing State Code: MN
Responsible Party: Progressive Rail Inc (Lakeville, MN)
Zero Date: 02/24/2011
Case Lead: Tanya Maurice
Lead Program: Hazardous Waste
Multimedia: N
Multimedia Desc: N

DOUBLE S TRANSPORT (Continued) **S111316561**

SEP Amount:	0
Civil:	75000
Grand Total:	75000

WIMN:

Name:	PROGRESSIVE RAIL INC
Address:	21778 HIGHVIEW AVE
Address Description:	21778 Highview Ave
City,State,Zip:	LAKEVILLE, MN 55044-7541
Status:	Y
Latitude:	44.634042000000001
Longitude:	-93.236439000000004
Item ID:	34425-AISI0000034425
AI ID:	34425
Document ID:	0
Subject Item Type Code:	CON
Subject Item Category Code:	AISI
Subject Item ID:	34425
Subject Item Category Description:	Agency Interest
Subject Item Type Description:	Conventional Site
MPCA Program:	Multiple Programs
Program List:	HW; SR; ST
City, Township or Unorganized code:	239561
City, Township or Unorganized Name:	Lakeville
Congressional District Code:	2
House District:	58A
Senate District:	58
USGS 8-digits:	07040001
USGS 8-digits Name:	Mississippi River - Lake Pepin
USGS 10-digits:	0704000102
USGS 12-digits:	070400010202
USGS 12-digits Name:	South Creek
Township, Range, Direction, Section QQ:	11420233cc
PLS Township:	114
Range:	20
Range Direction:	W
Section:	33
Quarters:	cc
Collection Method Code:	DP
Method Description:	Digitized - MPCA online map
Ref Code:	GEN
Ref Description:	General Location
Location Verified Flag:	N
Collection Date:	03/27/2020
Timestamp of Creation:	12/14/1999
User Name of Creator:	DELTA_M_R1
Timestamp of Last Update:	04/02/2021
User Name of Last Update:	dcharpe
The Delta Spatial ID:	49764
Activity:	Multiple Activities
Activity List:	Emergency Response; Hazardous Waste, Very small quantity generator; Industrial Stormwater; Petroleum Remediation, Leak Site
MPCA ID:	Multiple IDs
MPCA List:	LS0018541; MNR000077750; MNR053543; MNR053953
Program List:	Hazardous Waste; Investigation and Cleanup; Stormwater
Classification:	Short Line Railroads
Site URL:	https://webapp.pca.state.mn.us/wimn/site/34425

DOUBLE S TRANSPORT (Continued) **S111316561**

WIMN Detail as of Aug 2016:

Legislative District:	58A
Latitude:	44.63374033
Longitude:	-93.23784007
Activity:	Multiple Activities
MPCA ID:	Multiple Activities
Major Watershed:	Mississippi River - Lake Pepin
Coordinate Collection Method:	Address Matching House Number
Status:	Active

G44 **NC MINERALS LLC** **MN NPDES S111273496**
NNW **21752 HIGHWAY AVE** **MN WIMN N/A**
1/8-1/4 **LAKEVILLE, MN 55044**
0.142 mi.
748 ft. **Site 4 of 5 in cluster G**

Relative: Higher

Actual: 961 ft.

NPDES:

Name:	NC MINERALS LLC
Address:	21752 HIGHWAY AVE
City,State,Zip:	LAKEVILLE, MN 55044
Active:	Inactive
Activity ID:	MNRNE379W
Activity Sys ID:	130400
Effective Start Date:	08/30/2011
Latitude Degree:	44.634306
Longitude Degree:	-93.235944
Owner Name:	NC Minerals LLC
Permit Sys ID:	105876
Acres:	1
Activity Description:	Processing recovered glass materials into sandblast media and various other commercial products
No Exposure:	Yes
Permit Type:	No Exposure Exclusion
Sector List:	E

WIMN:

Name:	NC MINERALS LLC
Address:	21752 HIGHWAY AVE
Address Description:	21752 Highway Ave
City,State,Zip:	LAKEVILLE, MN 55044
Status:	Y
Latitude:	44.634306000000002
Longitude:	-93.235944000000003
Item ID:	130400-AISI0000130400
AI ID:	130400
Document ID:	0
Subject Item Type Code:	CON
Subject Item Category Code:	AISI
Subject Item ID:	130400
Subject Item Category Description:	Agency Interest
Subject Item Type Description:	Conventional Site
MPCA Program:	Multiple Programs
Program List:	AQ; ST
City, Township or Unorganized code:	239561
City, Township or Unorganized Name:	Lakeville
Congressional District Code:	2

NC MINERALS LLC (Continued) **S111273496**

House District:	58A
Senate District:	58
USGS 8-digits:	07040001
USGS 8-digits Name:	Mississippi River - Lake Pepin
USGS 10-digits:	0704000102
USGS 12-digits:	070400010202
USGS 12-digits Name:	South Creek
Collection Method Code:	G8
Method Description:	GPS - Other
Ref Code:	GEN
Ref Description:	General Location
Location Verified Flag:	N
Collection Date:	09/27/2015
Timestamp of Creation:	08/30/2011
User Name of Creator:	DELTA_M_R1
Timestamp of Last Update:	04/26/2016
User Name of Last Update:	spatial_
The Delta Spatial ID:	60876164
Activity:	Multiple Activities
Activity List:	Air Quality; Industrial Stormwater
MPCA ID:	Multiple IDs
MPCA List:	AQ-gen; MNRNE379W
Program List:	Air Quality; Stormwater
Site URL:	https://webapp.pca.state.mn.us/wimn/site/130400

WIMN Detail as of Aug 2016:

Legislative District:	58A
Latitude:	44.63430600
Longitude:	-93.23594400
Activity:	Industrial Stormwater Permit
MPCA ID:	MNRNE379W
Major Watershed:	Mississippi River - Lake Pepin
Coordinate Collection Method:	GPS - Other
Status:	Inactive

F45 **MCNEILUS TRUCK AND MANUFACTURING, INC.** **MN NPDES** **S126087609**
ESE **22202 CEDAR AVE STE 500** **MN WIMN** **N/A**
1/8-1/4 **LAKEVILLE, MN 55044**
0.155 mi.
817 ft. **Site 2 of 2 in cluster F**

Relative: **Lower**
Actual: **944 ft.**

NPDES:

Name:	MCNEILUS TRUCK AND MANUFACTURING, INC.
Address:	22202 CEDAR AVE STE 500
City,State,Zip:	LAKEVILLE, MN 550449348
Active:	Active
Activity ID:	MNRNE3DZC
Activity Sys ID:	233938
Effective Start Date:	04/01/2020
Latitude Degree:	44.627368
Longitude Degree:	-93.213539
Location Description:	building complex. Suite 500. East end of building.
Owner Name:	McNeilus Truck
Permit Sys ID:	3997920
Activity Description:	Parts Warehouse
No Exposure:	Yes
Permit Type:	No Exposure Exclusion

MCNEILUS TRUCK AND MANUFACTURING, INC. (Continued) **S126087609**

Sector List: P

WIMN:

Name:	MCNEILUS TRUCK AND MANUFACTURING, INC.
Address:	22202 CEDAR AVE STE 500
Address Description:	22202 Cedar Ave Ste 500
City,State,Zip:	LAKEVILLE, MN 55044-9348
Status:	Y
Latitude:	44.627367999999997
Longitude:	-93.213538999999997
Item ID:	233938-AISI0000233938
AI ID:	233938
Document ID:	0
Subject Item Type Code:	CON
Subject Item Category Code:	AISI
Subject Item ID:	233938
Subject Item Category Description:	Agency Interest
Subject Item Type Description:	Conventional Site
MPCA Program:	Stormwater
Program List:	ST
City, Township or Unorganized code:	239561
City, Township or Unorganized Name:	Lakeville
Congressional District Code:	2
House District:	58A
Senate District:	58
USGS 8-digits:	07040001
USGS 8-digits Name:	Mississippi River - Lake Pepin
USGS 10-digits:	0704000102
USGS 12-digits:	070400010202
USGS 12-digits Name:	South Creek
Location Description:	Shared building complex. Suite 500. East end of building.
Collection Method Code:	DP
Method Description:	Digitized - MPCA online map
Ref Code:	CEN
Ref Description:	Center of Feature Represented
Location Verified Flag:	N
Collection Date:	03/26/2020
Timestamp of Creation:	03/26/2020
User Name of Creator:	RSP
Timestamp of Last Update:	03/26/2020
User Name of Last Update:	geo_nc
Activity:	Industrial Stormwater
Activity List:	Industrial Stormwater
MPCA ID:	MNRNE3DZC
MPCA List:	MNRNE3DZC
Program List:	Stormwater
Site URL:	https://webapp.pca.state.mn.us/wimn/site/233938

H46 **STROUT PLASTICS - LAKEVILLE** **MN SWRCY** **1005888877**
ENE **21860 HAMBURG AVE** **MN AIRS** **N/A**
1/8-1/4 **LAKEVILLE, MN 55044** **MN NPDES**
0.179 mi. **MN WIMN**
946 ft. **Site 1 of 5 in cluster H**

Relative:
Lower

Actual:
950 ft.

SWRCY:
Name: GEN PAC
Address: 21860 HAMBURG AVE
City,State,Zip: LAKEVILLE, MN 55044
Facility Phone: (952) 469-1771
Material Accepted: Plastics: LDPE, LDPE: Film bags (retail plastic bags), LDPE: stretch-wrap/shrink-wrap
URL: https://webapp.pca.state.mn.us/recycling-markets/organization-detail/3974

MN AIRS:
Name: STROUT PLASTICS - LAKEVILLE
Address: 21860 HAMBURG AVE
City,State,Zip: LAKEVILLE, MN 55044
Facility ID: 03700217
File Number: 2199B
Mail Address: 8235 220th St W
Mail City,St,Zip: Lakeville, MN 55044
Contact Name: Mr. Gary Hangslaben
Contact Phone: (952) 881-8673
Contact Fax: (952) 881-9617
Latitude: 44.640839399999997
Longitude: -93.228394100000003
SIC Code: 3081
NAICS: 326113
Emissions Year: 2008
Industry Type: Manufacturing
Pollutant: Acenaphthene
Emissions (lb): 0
Emissions (tons): 0

Name: STROUT PLASTICS - LAKEVILLE
Address: 21860 HAMBURG AVE
City,State,Zip: LAKEVILLE, MN 55044
Facility ID: 03700217
File Number: 2199B
Mail Address: 8235 220th St W
Mail City,St,Zip: Lakeville, MN 55044
Contact Name: Mr. Gary Hangslaben
Contact Phone: (952) 881-8673
Contact Fax: (952) 881-9617
Latitude: 44.640839399999997
Longitude: -93.228394100000003
SIC Code: 3081
NAICS: 326113
Emissions Year: 2008
Industry Type: Manufacturing
Pollutant: Acenaphthylene
Emissions (lb): 0
Emissions (tons): 0

Name: STROUT PLASTICS - LAKEVILLE
Address: 21860 HAMBURG AVE
City,State,Zip: LAKEVILLE, MN 55044

STROUT PLASTICS - LAKEVILLE (Continued) **1005888877**

Facility ID:	03700217
File Number:	2199B
Mail Address:	8235 220th St W
Mail City,St,Zip:	Lakeville, MN 55044
Contact Name:	Mr. Gary Hangslaben
Contact Phone:	(952) 881-8673
Contact Fax:	(952) 881-9617
Latitude:	44.640839399999997
Longitude:	-93.228394100000003
SIC Code:	3081
NAICS:	326113
Emissions Year:	2008
Industry Type:	Manufacturing
Pollutant:	Acetaldehyde
Emissions (lb):	0.27
Emissions (tons):	0

Name:	STROUT PLASTICS - LAKEVILLE
Address:	21860 HAMBURG AVE
City,State,Zip:	LAKEVILLE, MN 55044
Facility ID:	03700217
File Number:	2199B
Mail Address:	8235 220th St W
Mail City,St,Zip:	Lakeville, MN 55044
Contact Name:	Mr. Gary Hangslaben
Contact Phone:	(952) 881-8673
Contact Fax:	(952) 881-9617
Latitude:	44.640839399999997
Longitude:	-93.228394100000003
SIC Code:	3081
NAICS:	326113
Emissions Year:	2008
Industry Type:	Manufacturing
Pollutant:	Acrolein
Emissions (lb):	0.18
Emissions (tons):	0

Name:	STROUT PLASTICS - LAKEVILLE
Address:	21860 HAMBURG AVE
City,State,Zip:	LAKEVILLE, MN 55044
Facility ID:	03700217
File Number:	2199B
Mail Address:	8235 220th St W
Mail City,St,Zip:	Lakeville, MN 55044
Contact Name:	Mr. Gary Hangslaben
Contact Phone:	(952) 881-8673
Contact Fax:	(952) 881-9617
Latitude:	44.640839399999997
Longitude:	-93.228394100000003
SIC Code:	3081
NAICS:	326113
Emissions Year:	2008
Industry Type:	Manufacturing
Pollutant:	Acrylic Acid
Emissions (lb):	0.18
Emissions (tons):	0

STROUT PLASTICS - LAKEVILLE (Continued) **1005888877**

Name:	STROUT PLASTICS - LAKEVILLE
Address:	21860 HAMBURG AVE
City,State,Zip:	LAKEVILLE, MN 55044
Facility ID:	03700217
File Number:	2199B
Mail Address:	8235 220th St W
Mail City,St,Zip:	Lakeville, MN 55044
Contact Name:	Mr. Gary Hangslaben
Contact Phone:	(952) 881-8673
Contact Fax:	(952) 881-9617
Latitude:	44.640839399999997
Longitude:	-93.228394100000003
SIC Code:	3081
NAICS:	326113
Emissions Year:	2008
Industry Type:	Manufacturing
Pollutant:	Ammonia
Emissions (lb):	10.8
Emissions (tons):	0.01

Name:	STROUT PLASTICS - LAKEVILLE
Address:	21860 HAMBURG AVE
City,State,Zip:	LAKEVILLE, MN 55044
Facility ID:	03700217
File Number:	2199B
Mail Address:	8235 220th St W
Mail City,St,Zip:	Lakeville, MN 55044
Contact Name:	Mr. Gary Hangslaben
Contact Phone:	(952) 881-8673
Contact Fax:	(952) 881-9617
Latitude:	44.640839399999997
Longitude:	-93.228394100000003
SIC Code:	3081
NAICS:	326113
Emissions Year:	2008
Industry Type:	Manufacturing
Pollutant:	Anthracene
Emissions (lb):	0
Emissions (tons):	0

Name:	STROUT PLASTICS - LAKEVILLE
Address:	21860 HAMBURG AVE
City,State,Zip:	LAKEVILLE, MN 55044
Facility ID:	03700217
File Number:	2199B
Mail Address:	8235 220th St W
Mail City,St,Zip:	Lakeville, MN 55044
Contact Name:	Mr. Gary Hangslaben
Contact Phone:	(952) 881-8673
Contact Fax:	(952) 881-9617
Latitude:	44.640839399999997
Longitude:	-93.228394100000003
SIC Code:	3081
NAICS:	326113
Emissions Year:	2008
Industry Type:	Manufacturing
Pollutant:	Arsenic

STROUT PLASTICS - LAKEVILLE (Continued) **1005888877**

Emissions (lb):	0
Emissions (tons):	0
Name:	STROUT PLASTICS - LAKEVILLE
Address:	21860 HAMBURG AVE
City,State,Zip:	LAKEVILLE, MN 55044
Facility ID:	03700217
File Number:	2199B
Mail Address:	8235 220th St W
Mail City,St,Zip:	Lakeville, MN 55044
Contact Name:	Mr. Gary Hangslaben
Contact Phone:	(952) 881-8673
Contact Fax:	(952) 881-9617
Latitude:	44.640839399999997
Longitude:	-93.228394100000003
SIC Code:	3081
NAICS:	326113
Emissions Year:	2008
Industry Type:	Manufacturing
Pollutant:	Benz(A)Anthracene
Emissions (lb):	0
Emissions (tons):	0
Name:	STROUT PLASTICS - LAKEVILLE
Address:	21860 HAMBURG AVE
City,State,Zip:	LAKEVILLE, MN 55044
Facility ID:	03700217
File Number:	2199B
Mail Address:	8235 220th St W
Mail City,St,Zip:	Lakeville, MN 55044
Contact Name:	Mr. Gary Hangslaben
Contact Phone:	(952) 881-8673
Contact Fax:	(952) 881-9617
Latitude:	44.640839399999997
Longitude:	-93.228394100000003
SIC Code:	3081
NAICS:	326113
Emissions Year:	2008
Industry Type:	Manufacturing
Pollutant:	Benzo(G,H,I)Perylene
Emissions (lb):	0
Emissions (tons):	0
Name:	STROUT PLASTICS - LAKEVILLE
Address:	21860 HAMBURG AVE
City,State,Zip:	LAKEVILLE, MN 55044
Facility ID:	03700217
File Number:	2199B
Mail Address:	8235 220th St W
Mail City,St,Zip:	Lakeville, MN 55044
Contact Name:	Mr. Gary Hangslaben
Contact Phone:	(952) 881-8673
Contact Fax:	(952) 881-9617
Latitude:	44.640839399999997
Longitude:	-93.228394100000003
SIC Code:	3081
NAICS:	326113

STROUT PLASTICS - LAKEVILLE (Continued) **1005888877**

Emissions Year:	2008
Industry Type:	Manufacturing
Pollutant:	Benzene
Emissions (lb):	0.01
Emissions (tons):	0
Name:	STROUT PLASTICS - LAKEVILLE
Address:	21860 HAMBURG AVE
City,State,Zip:	LAKEVILLE, MN 55044
Facility ID:	03700217
File Number:	2199B
Mail Address:	8235 220th St W
Mail City,St,Zip:	Lakeville, MN 55044
Contact Name:	Mr. Gary Hangslaben
Contact Phone:	(952) 881-8673
Contact Fax:	(952) 881-9617
Latitude:	44.640839399999997
Longitude:	-93.228394100000003
SIC Code:	3081
NAICS:	326113
Emissions Year:	2008
Industry Type:	Manufacturing
Pollutant:	Benzo(A)Pyrene
Emissions (lb):	0
Emissions (tons):	0
Name:	STROUT PLASTICS - LAKEVILLE
Address:	21860 HAMBURG AVE
City,State,Zip:	LAKEVILLE, MN 55044
Facility ID:	03700217
File Number:	2199B
Mail Address:	8235 220th St W
Mail City,St,Zip:	Lakeville, MN 55044
Contact Name:	Mr. Gary Hangslaben
Contact Phone:	(952) 881-8673
Contact Fax:	(952) 881-9617
Latitude:	44.640839399999997
Longitude:	-93.228394100000003
SIC Code:	3081
NAICS:	326113
Emissions Year:	2008
Industry Type:	Manufacturing
Pollutant:	Benzo(B)Fluoranthene
Emissions (lb):	0
Emissions (tons):	0
Name:	STROUT PLASTICS - LAKEVILLE
Address:	21860 HAMBURG AVE
City,State,Zip:	LAKEVILLE, MN 55044
Facility ID:	03700217
File Number:	2199B
Mail Address:	8235 220th St W
Mail City,St,Zip:	Lakeville, MN 55044
Contact Name:	Mr. Gary Hangslaben
Contact Phone:	(952) 881-8673
Contact Fax:	(952) 881-9617
Latitude:	44.640839399999997

STROUT PLASTICS - LAKEVILLE (Continued) **1005888877**

Longitude:	-93.228394100000003
SIC Code:	3081
NAICS:	326113
Emissions Year:	2008
Industry Type:	Manufacturing
Pollutant:	Benzo(K)Fluoranthene
Emissions (lb):	0
Emissions (tons):	0

Name:	STROUT PLASTICS - LAKEVILLE
Address:	21860 HAMBURG AVE
City,State,Zip:	LAKEVILLE, MN 55044
Facility ID:	03700217
File Number:	2199B
Mail Address:	8235 220th St W
Mail City,St,Zip:	Lakeville, MN 55044
Contact Name:	Mr. Gary Hangslaben
Contact Phone:	(952) 881-8673
Contact Fax:	(952) 881-9617
Latitude:	44.640839399999997
Longitude:	-93.228394100000003
SIC Code:	3081
NAICS:	326113
Emissions Year:	2008
Industry Type:	Manufacturing
Pollutant:	Beryllium
Emissions (lb):	0
Emissions (tons):	0

Name:	STROUT PLASTICS - LAKEVILLE
Address:	21860 HAMBURG AVE
City,State,Zip:	LAKEVILLE, MN 55044
Facility ID:	03700217
File Number:	2199B
Mail Address:	8235 220th St W
Mail City,St,Zip:	Lakeville, MN 55044
Contact Name:	Mr. Gary Hangslaben
Contact Phone:	(952) 881-8673
Contact Fax:	(952) 881-9617
Latitude:	44.640839399999997
Longitude:	-93.228394100000003
SIC Code:	3081
NAICS:	326113
Emissions Year:	2008
Industry Type:	Manufacturing
Pollutant:	Cadmium
Emissions (lb):	0
Emissions (tons):	0

Name:	STROUT PLASTICS - LAKEVILLE
Address:	21860 HAMBURG AVE
City,State,Zip:	LAKEVILLE, MN 55044
Facility ID:	03700217
File Number:	2199B
Mail Address:	8235 220th St W
Mail City,St,Zip:	Lakeville, MN 55044
Contact Name:	Mr. Gary Hangslaben

STROUT PLASTICS - LAKEVILLE (Continued) **1005888877**

Contact Phone:	(952) 881-8673
Contact Fax:	(952) 881-9617
Latitude:	44.640839399999997
Longitude:	-93.228394100000003
SIC Code:	3081
NAICS:	326113
Emissions Year:	2008
Industry Type:	Manufacturing
Pollutant:	Chromium
Emissions (lb):	0
Emissions (tons):	0

Name:	STROUT PLASTICS - LAKEVILLE
Address:	21860 HAMBURG AVE
City,State,Zip:	LAKEVILLE, MN 55044
Facility ID:	03700217
File Number:	2199B
Mail Address:	8235 220th St W
Mail City,St,Zip:	Lakeville, MN 55044
Contact Name:	Mr. Gary Hangslaben
Contact Phone:	(952) 881-8673
Contact Fax:	(952) 881-9617
Latitude:	44.640839399999997
Longitude:	-93.228394100000003
SIC Code:	3081
NAICS:	326113
Emissions Year:	2008
Industry Type:	Manufacturing
Pollutant:	Chrysene
Emissions (lb):	0
Emissions (tons):	0

Name:	STROUT PLASTICS - LAKEVILLE
Address:	21860 HAMBURG AVE
City,State,Zip:	LAKEVILLE, MN 55044
Facility ID:	03700217
File Number:	2199B
Mail Address:	8235 220th St W
Mail City,St,Zip:	Lakeville, MN 55044
Contact Name:	Mr. Gary Hangslaben
Contact Phone:	(952) 881-8673
Contact Fax:	(952) 881-9617
Latitude:	44.640839399999997
Longitude:	-93.228394100000003
SIC Code:	3081
NAICS:	326113
Emissions Year:	2008
Industry Type:	Manufacturing
Pollutant:	Carbon Monoxide
Emissions (lb):	280
Emissions (tons):	0.14

Name:	STROUT PLASTICS - LAKEVILLE
Address:	21860 HAMBURG AVE
City,State,Zip:	LAKEVILLE, MN 55044
Facility ID:	03700217
File Number:	2199B

STROUT PLASTICS - LAKEVILLE (Continued) **1005888877**

Mail Address:	8235 220th St W
Mail City,St,Zip:	Lakeville, MN 55044
Contact Name:	Mr. Gary Hangslaben
Contact Phone:	(952) 881-8673
Contact Fax:	(952) 881-9617
Latitude:	44.640839399999997
Longitude:	-93.228394100000003
SIC Code:	3081
NAICS:	326113
Emissions Year:	2008
Industry Type:	Manufacturing
Pollutant:	Cobalt
Emissions (lb):	0
Emissions (tons):	0

Name:	STROUT PLASTICS - LAKEVILLE
Address:	21860 HAMBURG AVE
City,State,Zip:	LAKEVILLE, MN 55044
Facility ID:	03700217
File Number:	2199B
Mail Address:	8235 220th St W
Mail City,St,Zip:	Lakeville, MN 55044
Contact Name:	Mr. Gary Hangslaben
Contact Phone:	(952) 881-8673
Contact Fax:	(952) 881-9617
Latitude:	44.640839399999997
Longitude:	-93.228394100000003
SIC Code:	3081
NAICS:	326113
Emissions Year:	2008
Industry Type:	Manufacturing
Pollutant:	Copper
Emissions (lb):	0
Emissions (tons):	0

Name:	STROUT PLASTICS - LAKEVILLE
Address:	21860 HAMBURG AVE
City,State,Zip:	LAKEVILLE, MN 55044
Facility ID:	03700217
File Number:	2199B
Mail Address:	8235 220th St W
Mail City,St,Zip:	Lakeville, MN 55044
Contact Name:	Mr. Gary Hangslaben
Contact Phone:	(952) 881-8673
Contact Fax:	(952) 881-9617
Latitude:	44.640839399999997
Longitude:	-93.228394100000003
SIC Code:	3081
NAICS:	326113
Emissions Year:	2008
Industry Type:	Manufacturing
Pollutant:	Dibenzo(A,H)Anthracene
Emissions (lb):	0
Emissions (tons):	0

Name:	STROUT PLASTICS - LAKEVILLE
Address:	21860 HAMBURG AVE

STROUT PLASTICS - LAKEVILLE (Continued) **1005888877**

City,State,Zip:	LAKEVILLE, MN 55044
Facility ID:	03700217
File Number:	2199B
Mail Address:	8235 220th St W
Mail City,St,Zip:	Lakeville, MN 55044
Contact Name:	Mr. Gary Hangslaben
Contact Phone:	(952) 881-8673
Contact Fax:	(952) 881-9617
Latitude:	44.640839399999997
Longitude:	-93.228394100000003
SIC Code:	3081
NAICS:	326113
Emissions Year:	2008
Industry Type:	Manufacturing
Pollutant:	Dichlorobenzenes
Emissions (lb):	0
Emissions (tons):	0

Name:	STROUT PLASTICS - LAKEVILLE
Address:	21860 HAMBURG AVE
City,State,Zip:	LAKEVILLE, MN 55044
Facility ID:	03700217
File Number:	2199B
Mail Address:	8235 220th St W
Mail City,St,Zip:	Lakeville, MN 55044
Contact Name:	Mr. Gary Hangslaben
Contact Phone:	(952) 881-8673
Contact Fax:	(952) 881-9617
Latitude:	44.640839399999997
Longitude:	-93.228394100000003
SIC Code:	3081
NAICS:	326113
Emissions Year:	2008
Industry Type:	Manufacturing
Pollutant:	Dimethylbenz(A)Anthracene
Emissions (lb):	0
Emissions (tons):	0

Name:	STROUT PLASTICS - LAKEVILLE
Address:	21860 HAMBURG AVE
City,State,Zip:	LAKEVILLE, MN 55044
Facility ID:	03700217
File Number:	2199B
Mail Address:	8235 220th St W
Mail City,St,Zip:	Lakeville, MN 55044
Contact Name:	Mr. Gary Hangslaben
Contact Phone:	(952) 881-8673
Contact Fax:	(952) 881-9617
Latitude:	44.640839399999997
Longitude:	-93.228394100000003
SIC Code:	3081
NAICS:	326113
Emissions Year:	2008
Industry Type:	Manufacturing
Pollutant:	Fluoranthene
Emissions (lb):	0
Emissions (tons):	0

STROUT PLASTICS - LAKEVILLE (Continued) **1005888877**

Name:	STROUT PLASTICS - LAKEVILLE
Address:	21860 HAMBURG AVE
City,State,Zip:	LAKEVILLE, MN 55044
Facility ID:	03700217
File Number:	2199B
Mail Address:	8235 220th St W
Mail City,St,Zip:	Lakeville, MN 55044
Contact Name:	Mr. Gary Hangslaben
Contact Phone:	(952) 881-8673
Contact Fax:	(952) 881-9617
Latitude:	44.640839399999997
Longitude:	-93.228394100000003
SIC Code:	3081
NAICS:	326113
Emissions Year:	2008
Industry Type:	Manufacturing
Pollutant:	Fluorene
Emissions (lb):	0
Emissions (tons):	0

Name:	STROUT PLASTICS - LAKEVILLE
Address:	21860 HAMBURG AVE
City,State,Zip:	LAKEVILLE, MN 55044
Facility ID:	03700217
File Number:	2199B
Mail Address:	8235 220th St W
Mail City,St,Zip:	Lakeville, MN 55044
Contact Name:	Mr. Gary Hangslaben
Contact Phone:	(952) 881-8673
Contact Fax:	(952) 881-9617
Latitude:	44.640839399999997
Longitude:	-93.228394100000003
SIC Code:	3081
NAICS:	326113
Emissions Year:	2008
Industry Type:	Manufacturing
Pollutant:	Formaldehyde
Emissions (lb):	0.61
Emissions (tons):	0

Name:	STROUT PLASTICS - LAKEVILLE
Address:	21860 HAMBURG AVE
City,State,Zip:	LAKEVILLE, MN 55044
Facility ID:	03700217
File Number:	2199B
Mail Address:	8235 220th St W
Mail City,St,Zip:	Lakeville, MN 55044
Contact Name:	Mr. Gary Hangslaben
Contact Phone:	(952) 881-8673
Contact Fax:	(952) 881-9617
Latitude:	44.640839399999997
Longitude:	-93.228394100000003
SIC Code:	3081
NAICS:	326113
Emissions Year:	2008
Industry Type:	Manufacturing

STROUT PLASTICS - LAKEVILLE (Continued) **1005888877**

Pollutant:	N-Hexane
Emissions (lb):	6.08
Emissions (tons):	0
Name:	STROUT PLASTICS - LAKEVILLE
Address:	21860 HAMBURG AVE
City,State,Zip:	LAKEVILLE, MN 55044
Facility ID:	03700217
File Number:	2199B
Mail Address:	8235 220th St W
Mail City,St,Zip:	Lakeville, MN 55044
Contact Name:	Mr. Gary Hangslaben
Contact Phone:	(952) 881-8673
Contact Fax:	(952) 881-9617
Latitude:	44.640839399999997
Longitude:	-93.228394100000003
SIC Code:	3081
NAICS:	326113
Emissions Year:	2008
Industry Type:	Manufacturing
Pollutant:	Indeno(1,2,3-C,D)Pyrene
Emissions (lb):	0
Emissions (tons):	0
Name:	STROUT PLASTICS - LAKEVILLE
Address:	21860 HAMBURG AVE
City,State,Zip:	LAKEVILLE, MN 55044
Facility ID:	03700217
File Number:	2199B
Mail Address:	8235 220th St W
Mail City,St,Zip:	Lakeville, MN 55044
Contact Name:	Mr. Gary Hangslaben
Contact Phone:	(952) 881-8673
Contact Fax:	(952) 881-9617
Latitude:	44.640839399999997
Longitude:	-93.228394100000003
SIC Code:	3081
NAICS:	326113
Emissions Year:	2008
Industry Type:	Manufacturing
Pollutant:	Manganese
Emissions (lb):	0
Emissions (tons):	0
Name:	STROUT PLASTICS - LAKEVILLE
Address:	21860 HAMBURG AVE
City,State,Zip:	LAKEVILLE, MN 55044
Facility ID:	03700217
File Number:	2199B
Mail Address:	8235 220th St W
Mail City,St,Zip:	Lakeville, MN 55044
Contact Name:	Mr. Gary Hangslaben
Contact Phone:	(952) 881-8673
Contact Fax:	(952) 881-9617
Latitude:	44.640839399999997
Longitude:	-93.228394100000003
SIC Code:	3081

STROUT PLASTICS - LAKEVILLE (Continued) **1005888877**

NAICS:	326113
Emissions Year:	2008
Industry Type:	Manufacturing
Pollutant:	Mercury
Emissions (lb):	0
Emissions (tons):	0
Name:	STROUT PLASTICS - LAKEVILLE
Address:	21860 HAMBURG AVE
City,State,Zip:	LAKEVILLE, MN 55044
Facility ID:	03700217
File Number:	2199B
Mail Address:	8235 220th St W
Mail City,St,Zip:	Lakeville, MN 55044
Contact Name:	Mr. Gary Hangslaben
Contact Phone:	(952) 881-8673
Contact Fax:	(952) 881-9617
Latitude:	44.640839399999997
Longitude:	-93.228394100000003
SIC Code:	3081
NAICS:	326113
Emissions Year:	2008
Industry Type:	Manufacturing
Pollutant:	3-Methylcholanthrene
Emissions (lb):	0
Emissions (tons):	0
Name:	STROUT PLASTICS - LAKEVILLE
Address:	21860 HAMBURG AVE
City,State,Zip:	LAKEVILLE, MN 55044
Facility ID:	03700217
File Number:	2199B
Mail Address:	8235 220th St W
Mail City,St,Zip:	Lakeville, MN 55044
Contact Name:	Mr. Gary Hangslaben
Contact Phone:	(952) 881-8673
Contact Fax:	(952) 881-9617
Latitude:	44.640839399999997
Longitude:	-93.228394100000003
SIC Code:	3081
NAICS:	326113
Emissions Year:	2008
Industry Type:	Manufacturing
Pollutant:	2-Methylnaphthalene
Emissions (lb):	0
Emissions (tons):	0
Name:	STROUT PLASTICS - LAKEVILLE
Address:	21860 HAMBURG AVE
City,State,Zip:	LAKEVILLE, MN 55044
Facility ID:	03700217
File Number:	2199B
Mail Address:	8235 220th St W
Mail City,St,Zip:	Lakeville, MN 55044
Contact Name:	Mr. Gary Hangslaben
Contact Phone:	(952) 881-8673
Contact Fax:	(952) 881-9617

STROUT PLASTICS - LAKEVILLE (Continued) **1005888877**

Latitude:	44.640839399999997
Longitude:	-93.228394100000003
SIC Code:	3081
NAICS:	326113
Emissions Year:	2008
Industry Type:	Manufacturing
Pollutant:	Naphthalene
Emissions (lb):	0
Emissions (tons):	0

Name:	STROUT PLASTICS - LAKEVILLE
Address:	21860 HAMBURG AVE
City,State,Zip:	LAKEVILLE, MN 55044
Facility ID:	03700217
File Number:	2199B
Mail Address:	8235 220th St W
Mail City,St,Zip:	Lakeville, MN 55044
Contact Name:	Mr. Gary Hangslaben
Contact Phone:	(952) 881-8673
Contact Fax:	(952) 881-9617
Latitude:	44.640839399999997
Longitude:	-93.228394100000003
SIC Code:	3081
NAICS:	326113
Emissions Year:	2008
Industry Type:	Manufacturing
Pollutant:	Nickel
Emissions (lb):	0.01
Emissions (tons):	0

Name:	STROUT PLASTICS - LAKEVILLE
Address:	21860 HAMBURG AVE
City,State,Zip:	LAKEVILLE, MN 55044
Facility ID:	03700217
File Number:	2199B
Mail Address:	8235 220th St W
Mail City,St,Zip:	Lakeville, MN 55044
Contact Name:	Mr. Gary Hangslaben
Contact Phone:	(952) 881-8673
Contact Fax:	(952) 881-9617
Latitude:	44.640839399999997
Longitude:	-93.228394100000003
SIC Code:	3081
NAICS:	326113
Emissions Year:	2008
Industry Type:	Manufacturing
Pollutant:	Nitrogen Oxides
Emissions (lb):	340
Emissions (tons):	0.17

Name:	STROUT PLASTICS - LAKEVILLE
Address:	21860 HAMBURG AVE
City,State,Zip:	LAKEVILLE, MN 55044
Facility ID:	03700217
File Number:	2199B
Mail Address:	8235 220th St W
Mail City,St,Zip:	Lakeville, MN 55044

STROUT PLASTICS - LAKEVILLE (Continued) **1005888877**

Contact Name:	Mr. Gary Hangslaben
Contact Phone:	(952) 881-8673
Contact Fax:	(952) 881-9617
Latitude:	44.640839399999997
Longitude:	-93.228394100000003
SIC Code:	3081
NAICS:	326113
Emissions Year:	2008
Industry Type:	Manufacturing
Pollutant:	Phenanthrene
Emissions (lb):	0
Emissions (tons):	0

Name:	STROUT PLASTICS - LAKEVILLE
Address:	21860 HAMBURG AVE
City,State,Zip:	LAKEVILLE, MN 55044
Facility ID:	03700217
File Number:	2199B
Mail Address:	8235 220th St W
Mail City,St,Zip:	Lakeville, MN 55044
Contact Name:	Mr. Gary Hangslaben
Contact Phone:	(952) 881-8673
Contact Fax:	(952) 881-9617
Latitude:	44.640839399999997
Longitude:	-93.228394100000003
SIC Code:	3081
NAICS:	326113
Emissions Year:	2008
Industry Type:	Manufacturing
Pollutant:	PM Primary
Emissions (lb):	19520
Emissions (tons):	9.76

Name:	STROUT PLASTICS - LAKEVILLE
Address:	21860 HAMBURG AVE
City,State,Zip:	LAKEVILLE, MN 55044
Facility ID:	03700217
File Number:	2199B
Mail Address:	8235 220th St W
Mail City,St,Zip:	Lakeville, MN 55044
Contact Name:	Mr. Gary Hangslaben
Contact Phone:	(952) 881-8673
Contact Fax:	(952) 881-9617
Latitude:	44.640839399999997
Longitude:	-93.228394100000003
SIC Code:	3081
NAICS:	326113
Emissions Year:	2008
Industry Type:	Manufacturing
Pollutant:	PM10 Primary
Emissions (lb):	19520
Emissions (tons):	9.76

Name:	STROUT PLASTICS - LAKEVILLE
Address:	21860 HAMBURG AVE
City,State,Zip:	LAKEVILLE, MN 55044
Facility ID:	03700217

STROUT PLASTICS - LAKEVILLE (Continued) **1005888877**

File Number: 2199B
Mail Address: 8235 220th St W
Mail City,St,Zip: Lakeville, MN 55044
Contact Name: Mr. Gary Hangslaben
Contact Phone: (952) 881-8673
Contact Fax: (952) 881-9617
Latitude: 44.640839399999997
Longitude: -93.228394100000003
SIC Code: 3081
NAICS: 326113
Emissions Year: 2008
Industry Type: Manufacturing
Pollutant: PM2.5 Primary
Emissions (lb): 6887.51
Emissions (tons): 3.44

Name: STROUT PLASTICS - LAKEVILLE
Address: 21860 HAMBURG AVE
City,State,Zip: LAKEVILLE, MN 55044
Facility ID: 03700217
File Number: 2199B
Mail Address: 8235 220th St W
Mail City,St,Zip: Lakeville, MN 55044
Contact Name: Mr. Gary Hangslaben
Contact Phone: (952) 881-8673
Contact Fax: (952) 881-9617
Latitude: 44.640839399999997
Longitude: -93.228394100000003
SIC Code: 3081
NAICS: 326113
Emissions Year: 2008
Industry Type: Manufacturing
Pollutant: Propionaldehyde
Emissions (lb): 0.18
Emissions (tons): 0

Name: STROUT PLASTICS - LAKEVILLE
Address: 21860 HAMBURG AVE
City,State,Zip: LAKEVILLE, MN 55044
Facility ID: 03700217
File Number: 2199B
Mail Address: 8235 220th St W
Mail City,St,Zip: Lakeville, MN 55044
Contact Name: Mr. Gary Hangslaben
Contact Phone: (952) 881-8673
Contact Fax: (952) 881-9617
Latitude: 44.640839399999997
Longitude: -93.228394100000003
SIC Code: 3081
NAICS: 326113
Emissions Year: 2008
Industry Type: Manufacturing
Pollutant: Pyrene
Emissions (lb): 0
Emissions (tons): 0

Name: STROUT PLASTICS - LAKEVILLE

STROUT PLASTICS - LAKEVILLE (Continued) **1005888877**

Address:	21860 HAMBURG AVE
City,State,Zip:	LAKEVILLE, MN 55044
Facility ID:	03700217
File Number:	2199B
Mail Address:	8235 220th St W
Mail City,St,Zip:	Lakeville, MN 55044
Contact Name:	Mr. Gary Hangslaben
Contact Phone:	(952) 881-8673
Contact Fax:	(952) 881-9617
Latitude:	44.640839399999997
Longitude:	-93.228394100000003
SIC Code:	3081
NAICS:	326113
Emissions Year:	2008
Industry Type:	Manufacturing
Pollutant:	Selenium
Emissions (lb):	0
Emissions (tons):	0

Name:	STROUT PLASTICS - LAKEVILLE
Address:	21860 HAMBURG AVE
City,State,Zip:	LAKEVILLE, MN 55044
Facility ID:	03700217
File Number:	2199B
Mail Address:	8235 220th St W
Mail City,St,Zip:	Lakeville, MN 55044
Contact Name:	Mr. Gary Hangslaben
Contact Phone:	(952) 881-8673
Contact Fax:	(952) 881-9617
Latitude:	44.640839399999997
Longitude:	-93.228394100000003
SIC Code:	3081
NAICS:	326113
Emissions Year:	2008
Industry Type:	Manufacturing
Pollutant:	Toluene
Emissions (lb):	0.01
Emissions (tons):	0

Name:	STROUT PLASTICS - LAKEVILLE
Address:	21860 HAMBURG AVE
City,State,Zip:	LAKEVILLE, MN 55044
Facility ID:	03700217
File Number:	2199B
Mail Address:	8235 220th St W
Mail City,St,Zip:	Lakeville, MN 55044
Contact Name:	Mr. Gary Hangslaben
Contact Phone:	(952) 881-8673
Contact Fax:	(952) 881-9617
Latitude:	44.640839399999997
Longitude:	-93.228394100000003
SIC Code:	3081
NAICS:	326113
Emissions Year:	2008
Industry Type:	Manufacturing
Pollutant:	Volatile Organic Compounds
Emissions (lb):	320

STROUT PLASTICS - LAKEVILLE (Continued) **1005888877**

Emissions (tons): 0.16

Name: STROUT PLASTICS - LAKEVILLE
Address: 21860 HAMBURG AVE
City,State,Zip: LAKEVILLE, MN 55044
Facility ID: 03700217
File Number: 2199B
Mail Address: 8235 220th St W
Mail City,St,Zip: Lakeville, MN 55044
Contact Name: Mr. Gary Hangslaben
Contact Phone: (952) 881-8673
Contact Fax: (952) 881-9617
Latitude: 44.640839399999997
Longitude: -93.228394100000003
SIC Code: 3081
NAICS: 326113
Emissions Year: 2009
Industry Type: Manufacturing
Pollutant: Carbon Monoxide
Emissions (lb): 220
Emissions (tons): 0.11

Name: STROUT PLASTICS - LAKEVILLE
Address: 21860 HAMBURG AVE
City,State,Zip: LAKEVILLE, MN 55044
Facility ID: 03700217
File Number: 2199B
Mail Address: 8235 220th St W
Mail City,St,Zip: Lakeville, MN 55044
Contact Name: Mr. Gary Hangslaben
Contact Phone: (952) 881-8673
Contact Fax: (952) 881-9617
Latitude: 44.640839399999997
Longitude: -93.228394100000003
SIC Code: 3081
NAICS: 326113
Emissions Year: 2009
Industry Type: Manufacturing
Pollutant: Nitrogen Oxides
Emissions (lb): 260
Emissions (tons): 0.13

Name: STROUT PLASTICS - LAKEVILLE
Address: 21860 HAMBURG AVE
City,State,Zip: LAKEVILLE, MN 55044
Facility ID: 03700217
File Number: 2199B
Mail Address: 8235 220th St W
Mail City,St,Zip: Lakeville, MN 55044
Contact Name: Mr. Gary Hangslaben
Contact Phone: (952) 881-8673
Contact Fax: (952) 881-9617
Latitude: 44.640839399999997
Longitude: -93.228394100000003
SIC Code: 3081
NAICS: 326113
Emissions Year: 2009

STROUT PLASTICS - LAKEVILLE (Continued) **1005888877**

Industry Type: Manufacturing
Pollutant: PM Primary
Emissions (lb): 18360
Emissions (tons): 9.18

Name: STROUT PLASTICS - LAKEVILLE
Address: 21860 HAMBURG AVE
City,State,Zip: LAKEVILLE, MN 55044
Facility ID: 03700217
File Number: 2199B
Mail Address: 8235 220th St W
Mail City,St,Zip: Lakeville, MN 55044
Contact Name: Mr. Gary Hangslaben
Contact Phone: (952) 881-8673
Contact Fax: (952) 881-9617
Latitude: 44.640839399999997
Longitude: -93.228394100000003
SIC Code: 3081
NAICS: 326113
Emissions Year: 2009
Industry Type: Manufacturing
Pollutant: PM10 Primary
Emissions (lb): 18360
Emissions (tons): 9.18

Name: STROUT PLASTICS - LAKEVILLE
Address: 21860 HAMBURG AVE
City,State,Zip: LAKEVILLE, MN 55044
Facility ID: 03700217
File Number: 2199B
Mail Address: 8235 220th St W
Mail City,St,Zip: Lakeville, MN 55044
Contact Name: Mr. Gary Hangslaben
Contact Phone: (952) 881-8673
Contact Fax: (952) 881-9617
Latitude: 44.640839399999997
Longitude: -93.228394100000003
SIC Code: 3081
NAICS: 326113
Emissions Year: 2009
Industry Type: Manufacturing
Pollutant: Volatile Organic Compounds
Emissions (lb): 300
Emissions (tons): 0.15

Name: STROUT PLASTICS - LAKEVILLE
Address: 21860 HAMBURG AVE
City,State,Zip: LAKEVILLE, MN 55044
Facility ID: 03700217
File Number: 2199B
Mail Address: 8235 220th St W
Mail City,St,Zip: Lakeville, MN 55044
Contact Name: Mr. Gary Hangslaben
Contact Phone: (952) 881-8673
Contact Fax: (952) 881-9617
Latitude: 44.640839399999997
Longitude: -93.228394100000003

STROUT PLASTICS - LAKEVILLE (Continued) **1005888877**

SIC Code: 3081
NAICS: 326113
Emissions Year: 2009
Industry Type: Manufacturing
Pollutant: Sulfur Dioxide
Emissions (lb): 0
Emissions (tons): 0

Name: STROUT PLASTICS - LAKEVILLE
Address: 21860 HAMBURG AVE
City,State,Zip: LAKEVILLE, MN 55044
Facility ID: 03700217
File Number: 2199B
Mail Address: 8235 220th St W
Mail City,St,Zip: Lakeville, MN 55044
Contact Name: Mr. Gary Hangslaben
Contact Phone: (952) 881-8673
Contact Fax: (952) 881-9617
Latitude: 44.640839399999997
Longitude: -93.228394100000003
SIC Code: 3081
NAICS: 326113
Emissions Year: 2009
Industry Type: Manufacturing
Pollutant: Lead
Emissions (lb): 0
Emissions (tons): 0

Name: STROUT PLASTICS - LAKEVILLE
Address: 21860 HAMBURG AVE
City,State,Zip: LAKEVILLE, MN 55044
Facility ID: 03700217
Latitude: 44.640839399999997
Longitude: -93.228394100000003
NAICS: 326113
Emissions Year: 2006
Industry Type: Manufacturing
Pollutant: Carbon Monoxide
Emissions (lb): 100
Emissions (tons): 0.05

Name: STROUT PLASTICS - LAKEVILLE
Address: 21860 HAMBURG AVE
City,State,Zip: LAKEVILLE, MN 55044
Facility ID: 03700217
Latitude: 44.640839399999997
Longitude: -93.228394100000003
NAICS: 326113
Emissions Year: 2006
Industry Type: Manufacturing
Pollutant: Nitrogen Oxides
Emissions (lb): 140
Emissions (tons): 0.07

Name: STROUT PLASTICS - LAKEVILLE
Address: 21860 HAMBURG AVE
City,State,Zip: LAKEVILLE, MN 55044

STROUT PLASTICS - LAKEVILLE (Continued) **1005888877**

Facility ID:	03700217
Latitude:	44.640839399999997
Longitude:	-93.228394100000003
NAICS:	326113
Emissions Year:	2006
Industry Type:	Manufacturing
Pollutant:	PM Primary
Emissions (lb):	23740
Emissions (tons):	11.87

Name:	STROUT PLASTICS - LAKEVILLE
Address:	21860 HAMBURG AVE
City,State,Zip:	LAKEVILLE, MN 55044
Facility ID:	03700217
Latitude:	44.640839399999997
Longitude:	-93.228394100000003
NAICS:	326113
Emissions Year:	2006
Industry Type:	Manufacturing
Pollutant:	PM10 Primary
Emissions (lb):	23740
Emissions (tons):	11.87

Name:	STROUT PLASTICS - LAKEVILLE
Address:	21860 HAMBURG AVE
City,State,Zip:	LAKEVILLE, MN 55044
Facility ID:	03700217
Latitude:	44.640839399999997
Longitude:	-93.228394100000003
NAICS:	326113
Emissions Year:	2006
Industry Type:	Manufacturing
Pollutant:	Sulfur Dioxide
Emissions (lb):	0
Emissions (tons):	0

Name:	STROUT PLASTICS - LAKEVILLE
Address:	21860 HAMBURG AVE
City,State,Zip:	LAKEVILLE, MN 55044
Facility ID:	03700217
Latitude:	44.640839399999997
Longitude:	-93.228394100000003
NAICS:	326113
Emissions Year:	2006
Industry Type:	Manufacturing
Pollutant:	Volatile Organic Compounds
Emissions (lb):	680
Emissions (tons):	0.34

Name:	STROUT PLASTICS - LAKEVILLE
Address:	21860 HAMBURG AVE
City,State,Zip:	LAKEVILLE, MN 55044
Facility ID:	03700217
Latitude:	44.640839399999997
Longitude:	-93.228394100000003
NAICS:	326113
Emissions Year:	2006

STROUT PLASTICS - LAKEVILLE (Continued) **1005888877**

Industry Type: Manufacturing
Pollutant: Lead
Emissions (lb): 0
Emissions (tons): 0

Name: STROUT PLASTICS - LAKEVILLE
Address: 21860 HAMBURG AVE
City,State,Zip: LAKEVILLE, MN 55044
Facility ID: 03700217
File Number: 2199B
Mail Address: 8235 220th St W
Mail City,St,Zip: Lakeville, MN 55044
Contact Name: Mr. Gary Hangslaben
Contact Phone: (952) 881-8673
Contact Fax: (952) 881-9617
Latitude: 44.640839399999997
Longitude: -93.228394100000003
SIC Code: 3081
NAICS: 326113
Emissions Year: 2007
Industry Type: Manufacturing
Pollutant: Carbon Monoxide
Emissions (lb): 280
Emissions (tons): 0.14

Name: STROUT PLASTICS - LAKEVILLE
Address: 21860 HAMBURG AVE
City,State,Zip: LAKEVILLE, MN 55044
Facility ID: 03700217
File Number: 2199B
Mail Address: 8235 220th St W
Mail City,St,Zip: Lakeville, MN 55044
Contact Name: Mr. Gary Hangslaben
Contact Phone: (952) 881-8673
Contact Fax: (952) 881-9617
Latitude: 44.640839399999997
Longitude: -93.228394100000003
SIC Code: 3081
NAICS: 326113
Emissions Year: 2007
Industry Type: Manufacturing
Pollutant: Nitrogen Oxides
Emissions (lb): 440
Emissions (tons): 0.22

Name: STROUT PLASTICS - LAKEVILLE
Address: 21860 HAMBURG AVE
City,State,Zip: LAKEVILLE, MN 55044
Facility ID: 03700217
File Number: 2199B
Mail Address: 8235 220th St W
Mail City,St,Zip: Lakeville, MN 55044
Contact Name: Mr. Gary Hangslaben
Contact Phone: (952) 881-8673
Contact Fax: (952) 881-9617
Latitude: 44.640839399999997
Longitude: -93.228394100000003

STROUT PLASTICS - LAKEVILLE (Continued) **1005888877**

SIC Code:	3081
NAICS:	326113
Emissions Year:	2007
Industry Type:	Manufacturing
Pollutant:	PM Primary
Emissions (lb):	22040
Emissions (tons):	11.02
Name:	STROUT PLASTICS - LAKEVILLE
Address:	21860 HAMBURG AVE
City,State,Zip:	LAKEVILLE, MN 55044
Facility ID:	03700217
File Number:	2199B
Mail Address:	8235 220th St W
Mail City,St,Zip:	Lakeville, MN 55044
Contact Name:	Mr. Gary Hangslaben
Contact Phone:	(952) 881-8673
Contact Fax:	(952) 881-9617
Latitude:	44.640839399999997
Longitude:	-93.228394100000003
SIC Code:	3081
NAICS:	326113
Emissions Year:	2007
Industry Type:	Manufacturing
Pollutant:	PM10 Primary
Emissions (lb):	22040
Emissions (tons):	11.02
Name:	STROUT PLASTICS - LAKEVILLE
Address:	21860 HAMBURG AVE
City,State,Zip:	LAKEVILLE, MN 55044
Facility ID:	03700217
File Number:	2199B
Mail Address:	8235 220th St W
Mail City,St,Zip:	Lakeville, MN 55044
Contact Name:	Mr. Gary Hangslaben
Contact Phone:	(952) 881-8673
Contact Fax:	(952) 881-9617
Latitude:	44.640839399999997
Longitude:	-93.228394100000003
SIC Code:	3081
NAICS:	326113
Emissions Year:	2007
Industry Type:	Manufacturing
Pollutant:	Volatile Organic Compounds
Emissions (lb):	620
Emissions (tons):	0.31
Name:	STROUT PLASTICS - LAKEVILLE
Address:	21860 HAMBURG AVE
City,State,Zip:	LAKEVILLE, MN 55044
Facility ID:	03700217
File Number:	2199B
Mail Address:	8235 220th St W
Mail City,St,Zip:	Lakeville, MN 55044
Contact Name:	Mr. Gary Hangslaben
Contact Phone:	(952) 881-8673

STROUT PLASTICS - LAKEVILLE (Continued) **1005888877**

Contact Fax:	(952) 881-9617
Latitude:	44.640839399999997
Longitude:	-93.228394100000003
SIC Code:	3081
NAICS:	326113
Emissions Year:	2007
Industry Type:	Manufacturing
Pollutant:	Sulfur Dioxide
Emissions (lb):	0
Emissions (tons):	0

Name:	STROUT PLASTICS - LAKEVILLE
Address:	21860 HAMBURG AVE
City,State,Zip:	LAKEVILLE, MN 55044
Facility ID:	03700217
File Number:	2199B
Mail Address:	8235 220th St W
Mail City,St,Zip:	Lakeville, MN 55044
Contact Name:	Mr. Gary Hangslaben
Contact Phone:	(952) 881-8673
Contact Fax:	(952) 881-9617
Latitude:	44.640839399999997
Longitude:	-93.228394100000003
SIC Code:	3081
NAICS:	326113
Emissions Year:	2007
Industry Type:	Manufacturing
Pollutant:	Lead
Emissions (lb):	0
Emissions (tons):	0

Name:	STROUT PLASTICS - LAKEVILLE
Address:	21860 HAMBURG AVE
City,State,Zip:	LAKEVILLE, MN 55044
Facility ID:	03700217
File Number:	2199B
Mail Address:	8235 220th St W
Mail City,St,Zip:	Lakeville, MN 55044
Contact Name:	Mr. Gary Hangsleben
Contact Phone:	(952) 881-8673
Contact Fax:	(952) 881-9617
Latitude:	44.640839399999997
Longitude:	-93.228394100000003
SIC Code:	3081
NAICS:	326113
Emissions Year:	2011
Industry Type:	Manufacturing
Pollutant:	PM Primary
Emissions (lb):	19740.96
Emissions (tons):	9.87

Name:	STROUT PLASTICS - LAKEVILLE
Address:	21860 HAMBURG AVE
City,State,Zip:	LAKEVILLE, MN 55044
Facility ID:	03700217
File Number:	2199B
Mail Address:	8235 220th St W

STROUT PLASTICS - LAKEVILLE (Continued) **1005888877**

Mail City,St,Zip:	Lakeville, MN 55044
Contact Name:	Mr. Gary Hangsleben
Contact Phone:	(952) 881-8673
Contact Fax:	(952) 881-9617
Latitude:	44.640839399999997
Longitude:	-93.228394100000003
SIC Code:	3081
NAICS:	326113
Emissions Year:	2011
Industry Type:	Manufacturing
Pollutant:	PM10 Primary
Emissions (lb):	19740.96
Emissions (tons):	9.87

Name:	STROUT PLASTICS - LAKEVILLE
Address:	21860 HAMBURG AVE
City,State,Zip:	LAKEVILLE, MN 55044
Facility ID:	03700217
File Number:	2199B
Mail Address:	8235 220th St W
Mail City,St,Zip:	Lakeville, MN 55044
Contact Name:	Mr. Gary Hangsleben
Contact Phone:	(952) 881-8673
Contact Fax:	(952) 881-9617
Latitude:	44.640839399999997
Longitude:	-93.228394100000003
SIC Code:	3081
NAICS:	326113
Emissions Year:	2011
Industry Type:	Manufacturing
Pollutant:	PM2.5 Primary
Emissions (lb):	11492.79
Emissions (tons):	5.75

Name:	STROUT PLASTICS - LAKEVILLE
Address:	21860 HAMBURG AVE
City,State,Zip:	LAKEVILLE, MN 55044
Facility ID:	03700217
File Number:	2199B
Mail Address:	8235 220th St W
Mail City,St,Zip:	Lakeville, MN 55044
Contact Name:	Mr. Gary Hangsleben
Contact Phone:	(952) 881-8673
Contact Fax:	(952) 881-9617
Latitude:	44.640839399999997
Longitude:	-93.228394100000003
SIC Code:	3081
NAICS:	326113
Emissions Year:	2011
Industry Type:	Manufacturing
Pollutant:	Volatile Organic Compounds
Emissions (lb):	270.16
Emissions (tons):	0.14

Name:	STROUT PLASTICS - LAKEVILLE
Address:	21860 HAMBURG AVE
City,State,Zip:	LAKEVILLE, MN 55044

STROUT PLASTICS - LAKEVILLE (Continued) **1005888877**

Facility ID:	03700217
File Number:	2199B
Mail Address:	8235 220th St W
Mail City,St,Zip:	Lakeville, MN 55044
Contact Name:	Mr. Gary Hangsleben
Contact Phone:	(952) 881-8673
Contact Fax:	(952) 881-9617
Latitude:	44.640839399999997
Longitude:	-93.228394100000003
SIC Code:	3081
NAICS:	326113
Emissions Year:	2011
Industry Type:	Manufacturing
Pollutant:	Nitrogen Oxides
Emissions (lb):	184.7
Emissions (tons):	0.09

Name:	STROUT PLASTICS - LAKEVILLE
Address:	21860 HAMBURG AVE
City,State,Zip:	LAKEVILLE, MN 55044
Facility ID:	03700217
File Number:	2199B
Mail Address:	8235 220th St W
Mail City,St,Zip:	Lakeville, MN 55044
Contact Name:	Mr. Gary Hangsleben
Contact Phone:	(952) 881-8673
Contact Fax:	(952) 881-9617
Latitude:	44.640839399999997
Longitude:	-93.228394100000003
SIC Code:	3081
NAICS:	326113
Emissions Year:	2011
Industry Type:	Manufacturing
Pollutant:	Carbon Monoxide
Emissions (lb):	155.14
Emissions (tons):	0.08

Name:	STROUT PLASTICS - LAKEVILLE
Address:	21860 HAMBURG AVE
City,State,Zip:	LAKEVILLE, MN 55044
Facility ID:	03700217
File Number:	2199B
Mail Address:	8235 220th St W
Mail City,St,Zip:	Lakeville, MN 55044
Contact Name:	Mr. Gary Hangsleben
Contact Phone:	(952) 881-8673
Contact Fax:	(952) 881-9617
Latitude:	44.640839399999997
Longitude:	-93.228394100000003
SIC Code:	3081
NAICS:	326113
Emissions Year:	2011
Industry Type:	Manufacturing
Pollutant:	Ammonia
Emissions (lb):	5.91
Emissions (tons):	0

STROUT PLASTICS - LAKEVILLE (Continued) **1005888877**

Name:	STROUT PLASTICS - LAKEVILLE
Address:	21860 HAMBURG AVE
City,State,Zip:	LAKEVILLE, MN 55044
Facility ID:	03700217
File Number:	2199B
Mail Address:	8235 220th St W
Mail City,St,Zip:	Lakeville, MN 55044
Contact Name:	Mr. Gary Hangsleben
Contact Phone:	(952) 881-8673
Contact Fax:	(952) 881-9617
Latitude:	44.640839399999997
Longitude:	-93.228394100000003
SIC Code:	3081
NAICS:	326113
Emissions Year:	2011
Industry Type:	Manufacturing
Pollutant:	Sulfur Dioxide
Emissions (lb):	1.11
Emissions (tons):	0

Name:	STROUT PLASTICS - LAKEVILLE
Address:	21860 HAMBURG AVE
City,State,Zip:	LAKEVILLE, MN 55044
Facility ID:	03700217
File Number:	2199B
Mail Address:	8235 220th St W
Mail City,St,Zip:	Lakeville, MN 55044
Contact Name:	Mr. Gary Hangsleben
Contact Phone:	(952) 881-8673
Contact Fax:	(952) 881-9617
Latitude:	44.640839399999997
Longitude:	-93.228394100000003
SIC Code:	3081
NAICS:	326113
Emissions Year:	2011
Industry Type:	Manufacturing
Pollutant:	Lead
Emissions (lb):	0
Emissions (tons):	0

Name:	STROUT PLASTICS - LAKEVILLE
Address:	21860 HAMBURG AVE
City,State,Zip:	LAKEVILLE, MN 55044
Facility ID:	03700217
File Number:	2199B
Mail Address:	8235 220th St W
Mail City,St,Zip:	Lakeville, MN 55044
Contact Name:	Mr. Gary Hangsleben
Contact Phone:	(952) 881-8673
Contact Fax:	(952) 881-9617
Latitude:	44.640839399999997
Longitude:	-93.228394100000003
SIC Code:	3081
NAICS:	326113
Emissions Year:	2011
Industry Type:	Manufacturing
Pollutant:	Zinc

STROUT PLASTICS - LAKEVILLE (Continued) **1005888877**

Emissions (lb):	0.05
Emissions (tons):	0
Name:	STROUT PLASTICS - LAKEVILLE
Address:	21860 HAMBURG AVE
City,State,Zip:	LAKEVILLE, MN 55044
Facility ID:	03700217
File Number:	2199B
Mail Address:	8235 220th St W
Mail City,St,Zip:	Lakeville, MN 55044
Contact Name:	Mr. Gary Hangsleben
Contact Phone:	(952) 881-8673
Contact Fax:	(952) 881-9617
Latitude:	44.640839399999997
Longitude:	-93.228394100000003
SIC Code:	3081
NAICS:	326113
Emissions Year:	2011
Industry Type:	Manufacturing
Pollutant:	Vanadium
Emissions (lb):	0
Emissions (tons):	0
Name:	STROUT PLASTICS - LAKEVILLE
Address:	21860 HAMBURG AVE
City,State,Zip:	LAKEVILLE, MN 55044
Facility ID:	03700217
File Number:	2199B
Mail Address:	8235 220th St W
Mail City,St,Zip:	Lakeville, MN 55044
Contact Name:	Mr. Gary Hangsleben
Contact Phone:	(952) 881-8673
Contact Fax:	(952) 881-9617
Latitude:	44.640839399999997
Longitude:	-93.228394100000003
SIC Code:	3081
NAICS:	326113
Emissions Year:	2011
Industry Type:	Manufacturing
Pollutant:	Nickel
Emissions (lb):	0
Emissions (tons):	0
Name:	STROUT PLASTICS - LAKEVILLE
Address:	21860 HAMBURG AVE
City,State,Zip:	LAKEVILLE, MN 55044
Facility ID:	03700217
File Number:	2199B
Mail Address:	8235 220th St W
Mail City,St,Zip:	Lakeville, MN 55044
Contact Name:	Mr. Gary Hangsleben
Contact Phone:	(952) 881-8673
Contact Fax:	(952) 881-9617
Latitude:	44.640839399999997
Longitude:	-93.228394100000003
SIC Code:	3081
NAICS:	326113

STROUT PLASTICS - LAKEVILLE (Continued) **1005888877**

Emissions Year: 2011
Industry Type: Manufacturing
Pollutant: Cadmium
Emissions (lb): 0
Emissions (tons): 0

Name: STROUT PLASTICS - LAKEVILLE
Address: 21860 HAMBURG AVE
City,State,Zip: LAKEVILLE, MN 55044
Facility ID: 03700217
File Number: 2199B
Mail Address: 8235 220th St W
Mail City,St,Zip: Lakeville, MN 55044
Contact Name: Mr. Gary Hangsleben
Contact Phone: (952) 881-8673
Contact Fax: (952) 881-9617
Latitude: 44.640839399999997
Longitude: -93.228394100000003
SIC Code: 3081
NAICS: 326113
Emissions Year: 2011
Industry Type: Manufacturing
Pollutant: Copper
Emissions (lb): 0
Emissions (tons): 0

Name: STROUT PLASTICS - LAKEVILLE
Address: 21860 HAMBURG AVE
City,State,Zip: LAKEVILLE, MN 55044
Facility ID: 03700217
File Number: 2199B
Mail Address: 8235 220th St W
Mail City,St,Zip: Lakeville, MN 55044
Contact Name: Mr. Gary Hangsleben
Contact Phone: (952) 881-8673
Contact Fax: (952) 881-9617
Latitude: 44.640839399999997
Longitude: -93.228394100000003
SIC Code: 3081
NAICS: 326113
Emissions Year: 2011
Industry Type: Manufacturing
Pollutant: Manganese
Emissions (lb): 0
Emissions (tons): 0

Name: STROUT PLASTICS - LAKEVILLE
Address: 21860 HAMBURG AVE
City,State,Zip: LAKEVILLE, MN 55044
Facility ID: 03700217
File Number: 2199B
Mail Address: 8235 220th St W
Mail City,St,Zip: Lakeville, MN 55044
Contact Name: Mr. Gary Hangsleben
Contact Phone: (952) 881-8673
Contact Fax: (952) 881-9617
Latitude: 44.640839399999997

STROUT PLASTICS - LAKEVILLE (Continued) **1005888877**

Longitude:	-93.228394100000003
SIC Code:	3081
NAICS:	326113
Emissions Year:	2011
Industry Type:	Manufacturing
Pollutant:	Arsenic
Emissions (lb):	0
Emissions (tons):	0

Name:	STROUT PLASTICS - LAKEVILLE
Address:	21860 HAMBURG AVE
City,State,Zip:	LAKEVILLE, MN 55044
Facility ID:	03700217
File Number:	2199B
Mail Address:	8235 220th St W
Mail City,St,Zip:	Lakeville, MN 55044
Contact Name:	Mr. Gary Hangsleben
Contact Phone:	(952) 881-8673
Contact Fax:	(952) 881-9617
Latitude:	44.640839399999997
Longitude:	-93.228394100000003
SIC Code:	3081
NAICS:	326113
Emissions Year:	2011
Industry Type:	Manufacturing
Pollutant:	Cobalt
Emissions (lb):	0
Emissions (tons):	0

Name:	STROUT PLASTICS - LAKEVILLE
Address:	21860 HAMBURG AVE
City,State,Zip:	LAKEVILLE, MN 55044
Facility ID:	03700217
File Number:	2199B
Mail Address:	8235 220th St W
Mail City,St,Zip:	Lakeville, MN 55044
Contact Name:	Mr. Gary Hangsleben
Contact Phone:	(952) 881-8673
Contact Fax:	(952) 881-9617
Latitude:	44.640839399999997
Longitude:	-93.228394100000003
SIC Code:	3081
NAICS:	326113
Emissions Year:	2011
Industry Type:	Manufacturing
Pollutant:	Chromium (VI)
Emissions (lb):	0
Emissions (tons):	0

Name:	STROUT PLASTICS - LAKEVILLE
Address:	21860 HAMBURG AVE
City,State,Zip:	LAKEVILLE, MN 55044
Facility ID:	03700217
File Number:	2199B
Mail Address:	8235 220th St W
Mail City,St,Zip:	Lakeville, MN 55044
Contact Name:	Mr. Gary Hangsleben

STROUT PLASTICS - LAKEVILLE (Continued) **1005888877**

Contact Phone:	(952) 881-8673
Contact Fax:	(952) 881-9617
Latitude:	44.640839399999997
Longitude:	-93.228394100000003
SIC Code:	3081
NAICS:	326113
Emissions Year:	2011
Industry Type:	Manufacturing
Pollutant:	Selenium
Emissions (lb):	0
Emissions (tons):	0

Name:	STROUT PLASTICS - LAKEVILLE
Address:	21860 HAMBURG AVE
City,State,Zip:	LAKEVILLE, MN 55044
Facility ID:	03700217
File Number:	2199B
Mail Address:	8235 220th St W
Mail City,St,Zip:	Lakeville, MN 55044
Contact Name:	Mr. Gary Hangsleben
Contact Phone:	(952) 881-8673
Contact Fax:	(952) 881-9617
Latitude:	44.640839399999997
Longitude:	-93.228394100000003
SIC Code:	3081
NAICS:	326113
Emissions Year:	2011
Industry Type:	Manufacturing
Pollutant:	Beryllium
Emissions (lb):	0
Emissions (tons):	0

Name:	STROUT PLASTICS - LAKEVILLE
Address:	21860 HAMBURG AVE
City,State,Zip:	LAKEVILLE, MN 55044
Facility ID:	03700217
File Number:	2199B
Mail Address:	8235 220th St W
Mail City,St,Zip:	Lakeville, MN 55044
Contact Name:	Mr. Gary Hangsleben
Contact Phone:	(952) 881-8673
Contact Fax:	(952) 881-9617
Latitude:	44.640839399999997
Longitude:	-93.228394100000003
SIC Code:	3081
NAICS:	326113
Emissions Year:	2011
Industry Type:	Manufacturing
Pollutant:	Mercury
Emissions (lb):	0
Emissions (tons):	0

Name:	STROUT PLASTICS - LAKEVILLE
Address:	21860 HAMBURG AVE
City,State,Zip:	LAKEVILLE, MN 55044
Facility ID:	03700217
File Number:	2199B

STROUT PLASTICS - LAKEVILLE (Continued) **1005888877**

Mail Address:	8235 220th St W
Mail City,St,Zip:	Lakeville, MN 55044
Contact Name:	Mr. Gary Hangsleben
Contact Phone:	(952) 881-8673
Contact Fax:	(952) 881-9617
Latitude:	44.640839399999997
Longitude:	-93.228394100000003
SIC Code:	3081
NAICS:	326113
Emissions Year:	2011
Industry Type:	Manufacturing
Pollutant:	N-Hexane
Emissions (lb):	3.32
Emissions (tons):	0

Name:	STROUT PLASTICS - LAKEVILLE
Address:	21860 HAMBURG AVE
City,State,Zip:	LAKEVILLE, MN 55044
Facility ID:	03700217
File Number:	2199B
Mail Address:	8235 220th St W
Mail City,St,Zip:	Lakeville, MN 55044
Contact Name:	Mr. Gary Hangsleben
Contact Phone:	(952) 881-8673
Contact Fax:	(952) 881-9617
Latitude:	44.640839399999997
Longitude:	-93.228394100000003
SIC Code:	3081
NAICS:	326113
Emissions Year:	2011
Industry Type:	Manufacturing
Pollutant:	Formaldehyde
Emissions (lb):	0.53
Emissions (tons):	0

Name:	STROUT PLASTICS - LAKEVILLE
Address:	21860 HAMBURG AVE
City,State,Zip:	LAKEVILLE, MN 55044
Facility ID:	03700217
File Number:	2199B
Mail Address:	8235 220th St W
Mail City,St,Zip:	Lakeville, MN 55044
Contact Name:	Mr. Gary Hangsleben
Contact Phone:	(952) 881-8673
Contact Fax:	(952) 881-9617
Latitude:	44.640839399999997
Longitude:	-93.228394100000003
SIC Code:	3081
NAICS:	326113
Emissions Year:	2011
Industry Type:	Manufacturing
Pollutant:	Acetaldehyde
Emissions (lb):	0.29
Emissions (tons):	0

Name:	STROUT PLASTICS - LAKEVILLE
Address:	21860 HAMBURG AVE

STROUT PLASTICS - LAKEVILLE (Continued) **1005888877**

City,State,Zip:	LAKEVILLE, MN 55044
Facility ID:	03700217
File Number:	2199B
Mail Address:	8235 220th St W
Mail City,St,Zip:	Lakeville, MN 55044
Contact Name:	Mr. Gary Hangsleben
Contact Phone:	(952) 881-8673
Contact Fax:	(952) 881-9617
Latitude:	44.640839399999997
Longitude:	-93.228394100000003
SIC Code:	3081
NAICS:	326113
Emissions Year:	2011
Industry Type:	Manufacturing
Pollutant:	Acrolein
Emissions (lb):	0.2
Emissions (tons):	0

Name:	STROUT PLASTICS - LAKEVILLE
Address:	21860 HAMBURG AVE
City,State,Zip:	LAKEVILLE, MN 55044
Facility ID:	03700217
File Number:	2199B
Mail Address:	8235 220th St W
Mail City,St,Zip:	Lakeville, MN 55044
Contact Name:	Mr. Gary Hangsleben
Contact Phone:	(952) 881-8673
Contact Fax:	(952) 881-9617
Latitude:	44.640839399999997
Longitude:	-93.228394100000003
SIC Code:	3081
NAICS:	326113
Emissions Year:	2011
Industry Type:	Manufacturing
Pollutant:	Acrylic Acid
Emissions (lb):	0.2
Emissions (tons):	0

Name:	STROUT PLASTICS - LAKEVILLE
Address:	21860 HAMBURG AVE
City,State,Zip:	LAKEVILLE, MN 55044
Facility ID:	03700217
File Number:	2199B
Mail Address:	8235 220th St W
Mail City,St,Zip:	Lakeville, MN 55044
Contact Name:	Mr. Gary Hangsleben
Contact Phone:	(952) 881-8673
Contact Fax:	(952) 881-9617
Latitude:	44.640839399999997
Longitude:	-93.228394100000003
SIC Code:	3081
NAICS:	326113
Emissions Year:	2011
Industry Type:	Manufacturing
Pollutant:	Propionaldehyde
Emissions (lb):	0.2
Emissions (tons):	0

STROUT PLASTICS - LAKEVILLE (Continued) **1005888877**

Name:	STROUT PLASTICS - LAKEVILLE
Address:	21860 HAMBURG AVE
City,State,Zip:	LAKEVILLE, MN 55044
Facility ID:	03700217
File Number:	2199B
Mail Address:	8235 220th St W
Mail City,St,Zip:	Lakeville, MN 55044
Contact Name:	Mr. Gary Hangsleben
Contact Phone:	(952) 881-8673
Contact Fax:	(952) 881-9617
Latitude:	44.640839399999997
Longitude:	-93.228394100000003
SIC Code:	3081
NAICS:	326113
Emissions Year:	2011
Industry Type:	Manufacturing
Pollutant:	Toluene
Emissions (lb):	0.01
Emissions (tons):	0

Name:	STROUT PLASTICS - LAKEVILLE
Address:	21860 HAMBURG AVE
City,State,Zip:	LAKEVILLE, MN 55044
Facility ID:	03700217
File Number:	2199B
Mail Address:	8235 220th St W
Mail City,St,Zip:	Lakeville, MN 55044
Contact Name:	Mr. Gary Hangsleben
Contact Phone:	(952) 881-8673
Contact Fax:	(952) 881-9617
Latitude:	44.640839399999997
Longitude:	-93.228394100000003
SIC Code:	3081
NAICS:	326113
Emissions Year:	2011
Industry Type:	Manufacturing
Pollutant:	Benzene
Emissions (lb):	0
Emissions (tons):	0

Name:	STROUT PLASTICS - LAKEVILLE
Address:	21860 HAMBURG AVE
City,State,Zip:	LAKEVILLE, MN 55044
Facility ID:	03700217
File Number:	2199B
Mail Address:	8235 220th St W
Mail City,St,Zip:	Lakeville, MN 55044
Contact Name:	Mr. Gary Hangsleben
Contact Phone:	(952) 881-8673
Contact Fax:	(952) 881-9617
Latitude:	44.640839399999997
Longitude:	-93.228394100000003
SIC Code:	3081
NAICS:	326113
Emissions Year:	2011
Industry Type:	Manufacturing

STROUT PLASTICS - LAKEVILLE (Continued) **1005888877**

Pollutant: Chromium (III)
Emissions (lb): 0
Emissions (tons): 0

Name: STROUT PLASTICS - LAKEVILLE
Address: 21860 HAMBURG AVE
City,State,Zip: LAKEVILLE, MN 55044
Facility ID: 03700217
File Number: 2199B
Mail Address: 8235 220th St W
Mail City,St,Zip: Lakeville, MN 55044
Contact Name: Mr. Gary Hangsleben
Contact Phone: (952) 881-8673
Contact Fax: (952) 881-9617
Latitude: 44.640839399999997
Longitude: -93.228394100000003
SIC Code: 3081
NAICS: 326113
Emissions Year: 2011
Industry Type: Manufacturing
Pollutant: Dichlorobenzenes
Emissions (lb): 0
Emissions (tons): 0

Name: STROUT PLASTICS - LAKEVILLE
Address: 21860 HAMBURG AVE
City,State,Zip: LAKEVILLE, MN 55044
Facility ID: 03700217
File Number: 2199B
Mail Address: 8235 220th St W
Mail City,St,Zip: Lakeville, MN 55044
Contact Name: Mr. Gary Hangsleben
Contact Phone: (952) 881-8673
Contact Fax: (952) 881-9617
Latitude: 44.640839399999997
Longitude: -93.228394100000003
SIC Code: 3081
NAICS: 326113
Emissions Year: 2011
Industry Type: Manufacturing
Pollutant: 2-Methylnaphthalene
Emissions (lb): 0
Emissions (tons): 0

Name: STROUT PLASTICS - LAKEVILLE
Address: 21860 HAMBURG AVE
City,State,Zip: LAKEVILLE, MN 55044
Facility ID: 03700217
File Number: 2199B
Mail Address: 8235 220th St W
Mail City,St,Zip: Lakeville, MN 55044
Contact Name: Mr. Gary Hangsleben
Contact Phone: (952) 881-8673
Contact Fax: (952) 881-9617
Latitude: 44.640839399999997
Longitude: -93.228394100000003
SIC Code: 3081

STROUT PLASTICS - LAKEVILLE (Continued) **1005888877**

NAICS:	326113
Emissions Year:	2011
Industry Type:	Manufacturing
Pollutant:	Dimethylbenz(A)Anthracene
Emissions (lb):	0
Emissions (tons):	0
Name:	STROUT PLASTICS - LAKEVILLE
Address:	21860 HAMBURG AVE
City,State,Zip:	LAKEVILLE, MN 55044
Facility ID:	03700217
File Number:	2199B
Mail Address:	8235 220th St W
Mail City,St,Zip:	Lakeville, MN 55044
Contact Name:	Mr. Gary Hangsleben
Contact Phone:	(952) 881-8673
Contact Fax:	(952) 881-9617
Latitude:	44.640839399999997
Longitude:	-93.228394100000003
SIC Code:	3081
NAICS:	326113
Emissions Year:	2011
Industry Type:	Manufacturing
Pollutant:	3-Methylcholanthrene
Emissions (lb):	0
Emissions (tons):	0
Name:	STROUT PLASTICS - LAKEVILLE
Address:	21860 HAMBURG AVE
City,State,Zip:	LAKEVILLE, MN 55044
Facility ID:	03700217
File Number:	2199B
Mail Address:	8235 220th St W
Mail City,St,Zip:	Lakeville, MN 55044
Contact Name:	Mr. Gary Hangsleben
Contact Phone:	(952) 881-8673
Contact Fax:	(952) 881-9617
Latitude:	44.640839399999997
Longitude:	-93.228394100000003
SIC Code:	3081
NAICS:	326113
Emissions Year:	2011
Industry Type:	Manufacturing
Pollutant:	Naphthalene
Emissions (lb):	0
Emissions (tons):	0
Name:	STROUT PLASTICS - LAKEVILLE
Address:	21860 HAMBURG AVE
City,State,Zip:	LAKEVILLE, MN 55044
Facility ID:	03700217
File Number:	2199B
Mail Address:	8235 220th St W
Mail City,St,Zip:	Lakeville, MN 55044
Contact Name:	Mr. Gary Hangsleben
Contact Phone:	(952) 881-8673
Contact Fax:	(952) 881-9617

STROUT PLASTICS - LAKEVILLE (Continued) **1005888877**

Latitude:	44.640839399999997
Longitude:	-93.228394100000003
SIC Code:	3081
NAICS:	326113
Emissions Year:	2011
Industry Type:	Manufacturing
Pollutant:	Phenanthrene
Emissions (lb):	0
Emissions (tons):	0

Name:	STROUT PLASTICS - LAKEVILLE
Address:	21860 HAMBURG AVE
City,State,Zip:	LAKEVILLE, MN 55044
Facility ID:	03700217
File Number:	2199B
Mail Address:	8235 220th St W
Mail City,St,Zip:	Lakeville, MN 55044
Contact Name:	Mr. Gary Hangsleben
Contact Phone:	(952) 881-8673
Contact Fax:	(952) 881-9617
Latitude:	44.640839399999997
Longitude:	-93.228394100000003
SIC Code:	3081
NAICS:	326113
Emissions Year:	2011
Industry Type:	Manufacturing
Pollutant:	Pyrene
Emissions (lb):	0
Emissions (tons):	0

Name:	STROUT PLASTICS - LAKEVILLE
Address:	21860 HAMBURG AVE
City,State,Zip:	LAKEVILLE, MN 55044
Facility ID:	03700217
File Number:	2199B
Mail Address:	8235 220th St W
Mail City,St,Zip:	Lakeville, MN 55044
Contact Name:	Mr. Gary Hangsleben
Contact Phone:	(952) 881-8673
Contact Fax:	(952) 881-9617
Latitude:	44.640839399999997
Longitude:	-93.228394100000003
SIC Code:	3081
NAICS:	326113
Emissions Year:	2011
Industry Type:	Manufacturing
Pollutant:	Fluoranthene
Emissions (lb):	0
Emissions (tons):	0

Name:	STROUT PLASTICS - LAKEVILLE
Address:	21860 HAMBURG AVE
City,State,Zip:	LAKEVILLE, MN 55044
Facility ID:	03700217
File Number:	2199B
Mail Address:	8235 220th St W
Mail City,St,Zip:	Lakeville, MN 55044

STROUT PLASTICS - LAKEVILLE (Continued) **1005888877**

Contact Name:	Mr. Gary Hangsleben
Contact Phone:	(952) 881-8673
Contact Fax:	(952) 881-9617
Latitude:	44.640839399999997
Longitude:	-93.228394100000003
SIC Code:	3081
NAICS:	326113
Emissions Year:	2011
Industry Type:	Manufacturing
Pollutant:	Fluorene
Emissions (lb):	0
Emissions (tons):	0

Name:	STROUT PLASTICS - LAKEVILLE
Address:	21860 HAMBURG AVE
City,State,Zip:	LAKEVILLE, MN 55044
Facility ID:	03700217
File Number:	2199B
Mail Address:	8235 220th St W
Mail City,St,Zip:	Lakeville, MN 55044
Contact Name:	Mr. Gary Hangsleben
Contact Phone:	(952) 881-8673
Contact Fax:	(952) 881-9617
Latitude:	44.640839399999997
Longitude:	-93.228394100000003
SIC Code:	3081
NAICS:	326113
Emissions Year:	2011
Industry Type:	Manufacturing
Pollutant:	Anthracene
Emissions (lb):	0
Emissions (tons):	0

Name:	STROUT PLASTICS - LAKEVILLE
Address:	21860 HAMBURG AVE
City,State,Zip:	LAKEVILLE, MN 55044
Facility ID:	03700217
File Number:	2199B
Mail Address:	8235 220th St W
Mail City,St,Zip:	Lakeville, MN 55044
Contact Name:	Mr. Gary Hangsleben
Contact Phone:	(952) 881-8673
Contact Fax:	(952) 881-9617
Latitude:	44.640839399999997
Longitude:	-93.228394100000003
SIC Code:	3081
NAICS:	326113
Emissions Year:	2011
Industry Type:	Manufacturing
Pollutant:	Acenaphthene
Emissions (lb):	0
Emissions (tons):	0

Name:	STROUT PLASTICS - LAKEVILLE
Address:	21860 HAMBURG AVE
City,State,Zip:	LAKEVILLE, MN 55044
Facility ID:	03700217

STROUT PLASTICS - LAKEVILLE (Continued) **1005888877**

File Number: 2199B
Mail Address: 8235 220th St W
Mail City,St,Zip: Lakeville, MN 55044
Contact Name: Mr. Gary Hangsleben
Contact Phone: (952) 881-8673
Contact Fax: (952) 881-9617
Latitude: 44.640839399999997
Longitude: -93.228394100000003
SIC Code: 3081
NAICS: 326113
Emissions Year: 2011
Industry Type: Manufacturing
Pollutant: Acenaphthylene
Emissions (lb): 0
Emissions (tons): 0

Name: STROUT PLASTICS - LAKEVILLE
Address: 21860 HAMBURG AVE
City,State,Zip: LAKEVILLE, MN 55044
Facility ID: 03700217
File Number: 2199B
Mail Address: 8235 220th St W
Mail City,St,Zip: Lakeville, MN 55044
Contact Name: Mr. Gary Hangsleben
Contact Phone: (952) 881-8673
Contact Fax: (952) 881-9617
Latitude: 44.640839399999997
Longitude: -93.228394100000003
SIC Code: 3081
NAICS: 326113
Emissions Year: 2011
Industry Type: Manufacturing
Pollutant: Benz(A)Anthracene
Emissions (lb): 0
Emissions (tons): 0

Name: STROUT PLASTICS - LAKEVILLE
Address: 21860 HAMBURG AVE
City,State,Zip: LAKEVILLE, MN 55044
Facility ID: 03700217
File Number: 2199B
Mail Address: 8235 220th St W
Mail City,St,Zip: Lakeville, MN 55044
Contact Name: Mr. Gary Hangsleben
Contact Phone: (952) 881-8673
Contact Fax: (952) 881-9617
Latitude: 44.640839399999997
Longitude: -93.228394100000003
SIC Code: 3081
NAICS: 326113
Emissions Year: 2011
Industry Type: Manufacturing
Pollutant: Benzo(B)Fluoranthene
Emissions (lb): 0
Emissions (tons): 0

Name: STROUT PLASTICS - LAKEVILLE

STROUT PLASTICS - LAKEVILLE (Continued) **1005888877**

Address:	21860 HAMBURG AVE
City,State,Zip:	LAKEVILLE, MN 55044
Facility ID:	03700217
File Number:	2199B
Mail Address:	8235 220th St W
Mail City,St,Zip:	Lakeville, MN 55044
Contact Name:	Mr. Gary Hangsleben
Contact Phone:	(952) 881-8673
Contact Fax:	(952) 881-9617
Latitude:	44.640839399999997
Longitude:	-93.228394100000003
SIC Code:	3081
NAICS:	326113
Emissions Year:	2011
Industry Type:	Manufacturing
Pollutant:	Benzo(K)Fluoranthene
Emissions (lb):	0
Emissions (tons):	0

Name:	STROUT PLASTICS - LAKEVILLE
Address:	21860 HAMBURG AVE
City,State,Zip:	LAKEVILLE, MN 55044
Facility ID:	03700217
File Number:	2199B
Mail Address:	8235 220th St W
Mail City,St,Zip:	Lakeville, MN 55044
Contact Name:	Mr. Gary Hangsleben
Contact Phone:	(952) 881-8673
Contact Fax:	(952) 881-9617
Latitude:	44.640839399999997
Longitude:	-93.228394100000003
SIC Code:	3081
NAICS:	326113
Emissions Year:	2011
Industry Type:	Manufacturing
Pollutant:	Chrysene
Emissions (lb):	0
Emissions (tons):	0

Name:	STROUT PLASTICS - LAKEVILLE
Address:	21860 HAMBURG AVE
City,State,Zip:	LAKEVILLE, MN 55044
Facility ID:	03700217
File Number:	2199B
Mail Address:	8235 220th St W
Mail City,St,Zip:	Lakeville, MN 55044
Contact Name:	Mr. Gary Hangsleben
Contact Phone:	(952) 881-8673
Contact Fax:	(952) 881-9617
Latitude:	44.640839399999997
Longitude:	-93.228394100000003
SIC Code:	3081
NAICS:	326113
Emissions Year:	2011
Industry Type:	Manufacturing
Pollutant:	Indeno(1,2,3-C,D)Pyrene
Emissions (lb):	0

STROUT PLASTICS - LAKEVILLE (Continued) **1005888877**

Emissions (tons): 0

Name: STROUT PLASTICS - LAKEVILLE
Address: 21860 HAMBURG AVE
City,State,Zip: LAKEVILLE, MN 55044
Facility ID: 03700217
File Number: 2199B
Mail Address: 8235 220th St W
Mail City,St,Zip: Lakeville, MN 55044
Contact Name: Mr. Gary Hangsleben
Contact Phone: (952) 881-8673
Contact Fax: (952) 881-9617
Latitude: 44.640839399999997
Longitude: -93.228394100000003
SIC Code: 3081
NAICS: 326113
Emissions Year: 2011
Industry Type: Manufacturing
Pollutant: Benzo(G,H,I)Perylene
Emissions (lb): 0
Emissions (tons): 0

Name: STROUT PLASTICS - LAKEVILLE
Address: 21860 HAMBURG AVE
City,State,Zip: LAKEVILLE, MN 55044
Facility ID: 03700217
File Number: 2199B
Mail Address: 8235 220th St W
Mail City,St,Zip: Lakeville, MN 55044
Contact Name: Mr. Gary Hangsleben
Contact Phone: (952) 881-8673
Contact Fax: (952) 881-9617
Latitude: 44.640839399999997
Longitude: -93.228394100000003
SIC Code: 3081
NAICS: 326113
Emissions Year: 2011
Industry Type: Manufacturing
Pollutant: Benzo(A)Pyrene
Emissions (lb): 0
Emissions (tons): 0

Name: STROUT PLASTICS - LAKEVILLE
Address: 21860 HAMBURG AVE
City,State,Zip: LAKEVILLE, MN 55044
Facility ID: 03700217
File Number: 2199B
Mail Address: 8235 220th St W
Mail City,St,Zip: Lakeville, MN 55044
Contact Name: Mr. Gary Hangsleben
Contact Phone: (952) 881-8673
Contact Fax: (952) 881-9617
Latitude: 44.640839399999997
Longitude: -93.228394100000003
SIC Code: 3081
NAICS: 326113
Emissions Year: 2011

STROUT PLASTICS - LAKEVILLE (Continued) **1005888877**

Industry Type: Manufacturing
Pollutant: Dibenzo(A,H)Anthracene
Emissions (lb): 0
Emissions (tons): 0

Name: STROUT PLASTICS - LAKEVILLE
Address: 21860 HAMBURG AVE
City,State,Zip: LAKEVILLE, MN 55044
Facility ID: 03700217
Latitude: 44.640839399999997
Longitude: -93.228394100000003
NAICS: 326113
Emissions Year: 2010
Industry Type: Manufacturing
Pollutant: Carbon Monoxide
Emissions (lb): 140
Emissions (tons): 0.07

Name: STROUT PLASTICS - LAKEVILLE
Address: 21860 HAMBURG AVE
City,State,Zip: LAKEVILLE, MN 55044
Facility ID: 03700217
Latitude: 44.640839399999997
Longitude: -93.228394100000003
NAICS: 326113
Emissions Year: 2010
Industry Type: Manufacturing
Pollutant: Nitrogen Oxides
Emissions (lb): 160
Emissions (tons): 0.08

Name: STROUT PLASTICS - LAKEVILLE
Address: 21860 HAMBURG AVE
City,State,Zip: LAKEVILLE, MN 55044
Facility ID: 03700217
Latitude: 44.640839399999997
Longitude: -93.228394100000003
NAICS: 326113
Emissions Year: 2010
Industry Type: Manufacturing
Pollutant: PM Primary
Emissions (lb): 19860
Emissions (tons): 9.93

Name: STROUT PLASTICS - LAKEVILLE
Address: 21860 HAMBURG AVE
City,State,Zip: LAKEVILLE, MN 55044
Facility ID: 03700217
Latitude: 44.640839399999997
Longitude: -93.228394100000003
NAICS: 326113
Emissions Year: 2010
Industry Type: Manufacturing
Pollutant: PM10 Primary
Emissions (lb): 19860
Emissions (tons): 9.93

STROUT PLASTICS - LAKEVILLE (Continued) **1005888877**

Name:	STROUT PLASTICS - LAKEVILLE
Address:	21860 HAMBURG AVE
City,State,Zip:	LAKEVILLE, MN 55044
Facility ID:	03700217
Latitude:	44.640839399999997
Longitude:	-93.228394100000003
NAICS:	326113
Emissions Year:	2010
Industry Type:	Manufacturing
Pollutant:	Volatile Organic Compounds
Emissions (lb):	260
Emissions (tons):	0.13

Name:	STROUT PLASTICS - LAKEVILLE
Address:	21860 HAMBURG AVE
City,State,Zip:	LAKEVILLE, MN 55044
Facility ID:	03700217
Latitude:	44.640839399999997
Longitude:	-93.228394100000003
NAICS:	326113
Emissions Year:	2010
Industry Type:	Manufacturing
Pollutant:	Sulfur Dioxide
Emissions (lb):	0
Emissions (tons):	0

Name:	STROUT PLASTICS - LAKEVILLE
Address:	21860 HAMBURG AVE
City,State,Zip:	LAKEVILLE, MN 55044
Facility ID:	03700217
Latitude:	44.640839399999997
Longitude:	-93.228394100000003
NAICS:	326113
Emissions Year:	2010
Industry Type:	Manufacturing
Pollutant:	Lead
Emissions (lb):	0
Emissions (tons):	0

NPDES:

Name:	GENPAK LLC - LAKEVILLE
Address:	21860 HAMBURG AVE
City,State,Zip:	LAKEVILLE, MN 55044
Active:	Inactive
Activity ID:	MNRNE34PD
Activity Sys ID:	128159
Effective Start Date:	04/09/2012
End Date:	04/09/2012
Latitude Degree:	44.63277
Longitude Degree:	-93.227801
Owner Name:	Great Pacific Enterprises Inc
Permit Sys ID:	113757
No Exposure:	Yes
Permit Type:	No Exposure Exclusion
Sector List:	Y

STROUT PLASTICS - LAKEVILLE (Continued) **1005888877**

WIMN:

Name:	GENPAK LLC - LAKEVILLE
Address:	21860 HAMBURG AVE
Address Description:	21860 Hamburg Ave
City,State,Zip:	LAKEVILLE, MN 55044
Status:	N
Latitude:	44.632770000000001
Longitude:	-93.227800999999999
Item ID:	128159-AISI0000128159
AI ID:	128159
Document ID:	0
Subject Item Type Code:	CON
Subject Item Category Code:	AISI
Subject Item ID:	128159
Subject Item Category Description:	Agency Interest
Subject Item Type Description:	Conventional Site
MPCA Program:	Stormwater
Program List:	ST
City, Township or Unorganized code:	239561
City, Township or Unorganized Name:	Lakeville
Congressional District Code:	2
House District:	58A
Senate District:	58
USGS 8-digits:	07040001
USGS 8-digits Name:	Mississippi River - Lake Pepin
USGS 10-digits:	0704000102
USGS 12-digits:	070400010202
USGS 12-digits Name:	South Creek
Collection Method Code:	G8
Method Description:	GPS - Other
Ref Code:	GEN
Ref Description:	General Location
Location Verified Flag:	N
Collection Date:	04/07/2016
Timestamp of Creation:	07/14/2010
User Name of Creator:	DELTA_M_R1
Timestamp of Last Update:	04/26/2016
User Name of Last Update:	spatial_
Status Date:	04/09/2012
The Delta Spatial ID:	58287770
Activity:	Industrial Stormwater
Activity List:	Industrial Stormwater
MPCA ID:	MNRNE34PD
MPCA List:	MNRNE34PD
Program List:	Stormwater
Site URL:	https://webapp.pca.state.mn.us/wimn/site/128159

WIMN Detail as of Aug 2016:

Legislative District:	58A
Latitude:	44.63255479
Longitude:	-93.22772363
Activity:	Air Permit
MPCA ID:	03700217
Major Watershed:	Mississippi River - Lake Pepin
Coordinate Collection Method:	Address Matching House Number
Status:	Inactive

STROUT PLASTICS - LAKEVILLE (Continued) **1005888877**

Legislative District:	58A
Latitude:	44.63277000
Longitude:	-93.22780099
Activity:	Industrial Stormwater Permit
MPCA ID:	MNRNE34PD
Major Watershed:	Mississippi River - Lake Pepin
Coordinate Collection Method:	GPS - Other
Status:	Inactive

Name:	STROUT PLASTICS - LAKEVILLE
Address:	21860 HAMBURG AVE
Address Description:	21860 Hamburg Ave
City,State,Zip:	LAKEVILLE, MN 55044
Status:	N
Latitude:	44.640839399999997
Longitude:	-93.228394100000003
Item ID:	1557-AISI0000001557
AI ID:	1557
Document ID:	0
Subject Item Type Code:	CON
Subject Item Category Code:	AISI
Subject Item ID:	1557
Subject Item Category Description:	Agency Interest
Subject Item Type Description:	Conventional Site
MPCA Program:	Air Quality
Program List:	AQ
City, Township or Unorganized code:	239561
City, Township or Unorganized Name:	Lakeville
Congressional District Code:	2
House District:	58A
Senate District:	58
USGS 8-digits:	07040001
USGS 8-digits Name:	Mississippi River - Lake Pepin
USGS 10-digits:	0704000102
USGS 12-digits:	070400010202
USGS 12-digits Name:	South Creek
MDH Drinking Water Management Code:	59
MDH Drinking Water Management Name:	Lakeville 3
Location Description:	CSLL: Site along road used for address match
Collection Method Code:	A1
Method Description:	Address Matching House Number
Ref Code:	GEN
Ref Description:	General Location
Location Verified Flag:	Y
Collection Date:	09/27/2015
Timestamp of Creation:	06/11/1996
User Name of Creator:	DELTA_M_R1
Timestamp of Last Update:	04/26/2016
User Name of Last Update:	spatial_
Status Date:	07/31/2012
The Delta Spatial ID:	2242
Activity:	Air Quality
Activity List:	Air Quality
MPCA ID:	03700217
MPCA List:	03700217
Program List:	Air Quality

STROUT PLASTICS - LAKEVILLE (Continued) **1005888877**

Classification: Unlaminated Plastics Film and Sheet (except Packaging) Manufacturing
Site URL: https://webapp.pca.state.mn.us/wimn/site/1557

WIMN Detail as of Aug 2016:
Legislative District: 58A
Latitude: 44.63255479
Longitude: -93.22772363
Activity: Air Permit
MPCA ID: 03700217
Major Watershed: Mississippi River - Lake Pepin
Coordinate Collection Method: Address Matching House Number
Status: Inactive

Legislative District: 58A
Latitude: 44.63277000
Longitude: -93.22780099
Activity: Industrial Stormwater Permit
MPCA ID: MNRNE34PD
Major Watershed: Mississippi River - Lake Pepin
Coordinate Collection Method: GPS - Other
Status: Inactive

H47 **ROFFE CONTAINER PARKING ADDITION** **MN WIMN** **S112191331**
ENE **ADDRESS UNKNOWN** **N/A**
1/8-1/4 **LAKEVILLE, MN 55044**
0.194 mi.
1026 ft. **Site 2 of 5 in cluster H**

Relative: **Lower**

Actual: **950 ft.**

WIMN:
Name: ROFFE CONTAINER PARKING ADDITION
Address: ADDRESS UNKNOWN
Address Description: Address Unknown
City,State,Zip: LAKEVILLE, MN 55044
Status: Y
Latitude: 44.633099999999999
Longitude: -93.226900000000001
Item ID: 139485-AISI0000139485
AI ID: 139485
Document ID: 0
Subject Item Type Code: CON
Subject Item Category Code: AISI
Subject Item ID: 139485
Subject Item Category Description: Agency Interest
Subject Item Type Description: Conventional Site
MPCA Program: Stormwater
Program List: ST
City, Township or Unorganized code: 239561
City, Township or Unorganized Name: Lakeville
Congressional District Code: 2
House District: 58A
Senate District: 58
USGS 8-digits: 07040001
USGS 8-digits Name: Mississippi River - Lake Pepin
USGS 10-digits: 0704000102
USGS 12-digits: 070400010202
USGS 12-digits Name: South Creek
Collection Method Code: G8

ROFFE CONTAINER PARKING ADDITION (Continued) **S112191331**

Method Description:	GPS - Other
Ref Code:	GEN
Ref Description:	General Location
Location Verified Flag:	N
Collection Date:	09/27/2015
Timestamp of Creation:	09/04/2012
User Name of Creator:	DELTA_M_R1
Timestamp of Last Update:	04/26/2016
User Name of Last Update:	spatial_
The Delta Spatial ID:	63735276
Activity:	Construction Stormwater
Activity List:	Construction Stormwater
MPCA ID:	C00034602
MPCA List:	C00034602
Program List:	Stormwater
Site URL:	https://webapp.pca.state.mn.us/wimn/site/139485

WIMN Detail as of Aug 2016:

Legislative District:	58A
Latitude:	44.63309999
Longitude:	-93.22690000
Activity:	Construction Stormwater Permit
MPCA ID:	C00034602
Major Watershed:	Mississippi River - Lake Pepin
Coordinate Collection Method:	GPS - Other
Status:	Active

48
ESE
1/8-1/4
0.205 mi.
1081 ft.

222ND STREET AND UTILITY IMPROVEMENT PROJECT **MN WIMN** **S120938456**
N/A

DAKOTA (County), MN 55044

Relative:
Lower

Actual:
943 ft.

WIMN:

Name:	222ND STREET AND UTILITY IMPROVEMENT PROJECT
City,State,Zip:	MN 55044
Status:	Y
Latitude:	44.628098999999999
Longitude:	-93.214811999999995
Item ID:	217094-AISI0000217094
AI ID:	217094
Document ID:	0
Subject Item Type Code:	CON
Subject Item Category Code:	AISI
Subject Item ID:	217094
Subject Item Category Description:	Agency Interest
Subject Item Type Description:	Conventional Site
MPCA Program:	Stormwater
Program List:	ST
City, Township or Unorganized code:	239561
City, Township or Unorganized Name:	Lakeville
Congressional District Code:	2
House District:	58A
Senate District:	58
USGS 8-digits:	07040001
USGS 8-digits Name:	Mississippi River - Lake Pepin
USGS 10-digits:	0704000102

222ND STREET AND UTILITY IMPROVEMENT PROJECT (Continued) **S120938456**

USGS 12-digits:	070400010202
USGS 12-digits Name:	South Creek
Location Description:	Project is located east of Cedar Avenue north of the south Lakeville corporate limits along 222nd Street.
Collection Method Code:	DP
Method Description:	Digitized - MPCA online map
Ref Code:	CEN
Ref Description:	Center of Feature Represented
Location Verified Flag:	N
Collection Date:	06/14/2017
Timestamp of Creation:	06/14/2017
User Name of Creator:	RSP
Timestamp of Last Update:	06/14/2017
User Name of Last Update:	geo_nc
Activity:	Construction Stormwater
Activity List:	Construction Stormwater
MPCA ID:	C00046727
MPCA List:	C00046727
Program List:	Stormwater
Site URL:	https://webapp.pca.state.mn.us/wimn/site/217094

G49 **WAUSAU SUPPLY CO** **RCRA-VSQG 1004739128**
NNW **21700 HIGHVIEW AVE** **ECHO MNR000078469**
1/8-1/4 **LAKEVILLE, MN 55044**
0.216 mi.
1142 ft. **Site 5 of 5 in cluster G**

Relative: **Higher**

Actual: **962 ft.**

RCRA-VSQG:

Date Form Received by Agency:		20000411
Handler Name:	WAUSAU SUPPLY CO	
Handler Address:		21700 HIGHVIEW AVE
Handler City,State,Zip:		LAKEVILLE, MN 55044-7541
EPA ID:		MNR000078469
Contact Name:		KEVIN VANDERWERF
Contact Address:		21700 HIGHVIEW AVE
Contact City,State,Zip:		LAKEVILLE, MN 55044-7541
Contact Telephone:		952-985-2508
EPA Region:		05
Land Type:		Private
Federal Waste Generator Description:		Conditionally Exempt Small Quantity Generator
Active Site Indicator:		Handler Activities
Mailing Address:		21700 HIGHVIEW AVE
Mailing City,State,Zip:		LAKEVILLE, MN 55044-7541
Operator Name:	WAUSAU SUPPLY CO	
Operator Type:		Private
Short-Term Generator Activity:		No
Importer Activity:		No
Mixed Waste Generator:		No
Transporter Activity:		No
Transfer Facility Activity:		No
Recycler Activity with Storage:		No
Small Quantity On-Site Burner Exemption:		No
Smelting Melting and Refining Furnace Exemption:		No
Underground Injection Control:		No
Off-Site Waste Receipt:		No
Universal Waste Indicator:		No
Universal Waste Destination Facility:		No
Federal Universal Waste:		No

WAUSAU SUPPLY CO (Continued) **1004739128**

Active Site State-Reg Handler:	---
Hazardous Secondary Material Indicator:	NN
Commercial TSD Indicator:	No
2018 GPRA Permit Baseline:	Not on the Baseline
2018 GPRA Renewals Baseline:	Not on the Baseline
202 GPRA Corrective Action Baseline:	No
Corrective Action Workload Universe:	No
Subject to Corrective Action Universe:	No
Non-TSDFs Where RCRA CA has Been Imposed Universe:	No
TSDFs Potentially Subject to CA Under 3004 (u)/(v) Universe:	No
TSDFs Only Subject to CA under Discretionary Auth Universe:	No
Corrective Action Priority Ranking:	No NCAPS ranking
Environmental Control Indicator:	No
Institutional Control Indicator:	No
Human Exposure Controls Indicator:	N/A
Groundwater Controls Indicator:	N/A
Significant Non-Complier Universe:	No
Unaddressed Significant Non-Complier Universe:	No
Addressed Significant Non-Complier Universe:	No
Significant Non-Complier With a Compliance Schedule Universe:	No
Handler Date of Last Change:	20091019
Recognized Trader-Importer:	No
Recognized Trader-Exporter:	No
Importer of Spent Lead Acid Batteries:	No
Exporter of Spent Lead Acid Batteries:	No
Sub-Part P Indicator:	No

Hazardous Waste Summary:

Waste Code:	D000
Waste Description:	Not Defined
Waste Code:	D001
Waste Description:	IGNITABLE WASTE
Waste Code:	D002
Waste Description:	CORROSIVE WASTE
Waste Code:	D003
Waste Description:	REACTIVE WASTE

Handler - Owner Operator:

Owner/Operator Indicator:	Operator
Owner/Operator Name: WAUSAU SUPPLY CO	
Legal Status:	Private
Date Became Current:	20000425
Owner/Operator Address:	21700 HIGHVIEW AVE
Owner/Operator City,State,Zip:	LAKEVILLE, MN 55044-7541
Owner/Operator Telephone:	952-985-2508

Historic Generators:

Receive Date:	20000411
Handler Name: WAUSAU SUPPLY CO	
Federal Waste Generator Description:	Conditionally Exempt Small Quantity Generator
Large Quantity Handler of Universal Waste:	No
Recognized Trader Importer:	No

WAUSAU SUPPLY CO (Continued) **1004739128**

Recognized Trader Exporter: No
Spent Lead Acid Battery Importer: No
Spent Lead Acid Battery Exporter: No
Current Record: Yes

List of NAICS Codes and Descriptions:
NAICS Code: 42333
NAICS Description: ROOFING, SIDING, AND INSULATION MATERIAL MERCHANT WHOLESALERS

Facility Has Received Notices of Violations:
Violations: No Violations Found

Evaluation Action Summary:
Evaluations: No Evaluations Found

ECHO:
Envid: 1004739128
Registry ID: 110003929134
DFR URL: http://echo.epa.gov/detailed-facility-report?fid=110003929134
Name: WAUSAU SUPPLY CO
Address: 21700 HIGHVIEW AVE
City,State,Zip: LAKEVILLE, MN 55044

H50 **ROSEMOUNT OFFICE SYSTEMS INC** **RCRA-VSQG** **1004728056**
ENE **21785 HAMBURG AVE** **MN MANIFEST** **MND006449631**
1/8-1/4 **LAKEVILLE, MN 55044** **MN WIMN**
0.233 mi.
1230 ft. **Site 3 of 5 in cluster H**

Relative: **Lower**
Actual: **950 ft.**

RCRA-VSQG:
Date Form Received by Agency: 19950206
Handler Name: ROSEMOUNT OFFICE SYSTEMS INC
Handler Address: 21785 HAMBURG AVE
Handler City,State,Zip: LAKEVILLE, MN 55044-9035
EPA ID: MND006449631
Contact Name: SCOTT WEYER
Contact Address: 21785 HAMBURG AVE
Contact City,State,Zip: LAKEVILLE, MN 55044-9035
Contact Telephone: 952-985-6200
EPA Region: 05
Land Type: Private
Federal Waste Generator Description: Conditionally Exempt Small Quantity Generator
Active Site Indicator: Handler Activities
Mailing Address: 21785 HAMBURG AVE
Mailing City,State,Zip: LAKEVILLE, MN 55044-9035
Owner Name: ROSEMOUNT OFFICE SYSTEMS INC
Owner Type: Private
Operator Name: NAME NOT REPORTED
Operator Type: Private
Short-Term Generator Activity: No
Importer Activity: No
Mixed Waste Generator: No
Transporter Activity: No
Transfer Facility Activity: No
Recycler Activity with Storage: No

ROSEMOUNT OFFICE SYSTEMS INC (Continued) **1004728056**

Small Quantity On-Site Burner Exemption:	No
Smelting Melting and Refining Furnace Exemption:	No
Underground Injection Control:	No
Off-Site Waste Receipt:	No
Universal Waste Indicator:	No
Universal Waste Destination Facility:	No
Federal Universal Waste:	No
Active Site State-Reg Handler:	---
Hazardous Secondary Material Indicator:	NN
Commercial TSD Indicator:	No
2018 GPRA Permit Baseline:	Not on the Baseline
2018 GPRA Renewals Baseline:	Not on the Baseline
202 GPRA Corrective Action Baseline:	No
Corrective Action Workload Universe:	No
Subject to Corrective Action Universe:	No
Non-TSDFs Where RCRA CA has Been Imposed Universe:	No
TSDFs Potentially Subject to CA Under 3004 (u)/(v) Universe:	No
TSDFs Only Subject to CA under Discretionary Auth Universe:	No
Corrective Action Priority Ranking:	No NCAPS ranking
Environmental Control Indicator:	No
Institutional Control Indicator:	No
Human Exposure Controls Indicator:	N/A
Groundwater Controls Indicator:	N/A
Significant Non-Complier Universe:	No
Unaddressed Significant Non-Complier Universe:	No
Addressed Significant Non-Complier Universe:	No
Significant Non-Complier With a Compliance Schedule Universe:	No
Handler Date of Last Change:	20070620
Recognized Trader-Importer:	No
Recognized Trader-Exporter:	No
Importer of Spent Lead Acid Batteries:	No
Exporter of Spent Lead Acid Batteries:	No
Sub-Part P Indicator:	No

Hazardous Waste Summary:

Waste Code:	D000
Waste Description:	Not Defined
Waste Code:	D002
Waste Description:	CORROSIVE WASTE
Waste Code:	D008
Waste Description:	LEAD
Waste Code:	D009
Waste Description:	MERCURY
Waste Code:	X001
Waste Description:	Not Defined
Waste Code:	X002
Waste Description:	Not Defined

Handler - Owner Operator:

Owner/Operator Indicator:	Owner

ROSEMOUNT OFFICE SYSTEMS INC (Continued) **1004728056**

Owner/Operator Name: HEALTH VERN
Legal Status: Private
Owner/Operator Address: 21785 HAMBURG AVE
Owner/Operator City,State,Zip: LAKEVILLE, MN 55044
Owner/Operator Telephone: 612-469-4416

Owner/Operator Indicator: Owner
Owner/Operator Name: ROSEMOUNT OFFICE SYSTEMS INC
Legal Status: Private
Date Became Current: 19990726
Owner/Operator Address: 21785 HAMBURG AVE
Owner/Operator City,State,Zip: LAKEVILLE, MN 55044-9035
Owner/Operator Telephone: 952-985-6200

Owner/Operator Indicator: Operator
Owner/Operator Name: NAME NOT REPORTED
Legal Status: Private
Owner/Operator Address: ADDRESS NOT REPORTED
Owner/Operator City,State,Zip: CITY NOT REPORTED, AK 99998
Owner/Operator Telephone: 312-555-1212

Historic Generators:
Receive Date: 19950206
Handler Name: ROSEMOUNT OFFICE SYSTEMS INC
Federal Waste Generator Description: Conditionally Exempt Small Quantity Generator
Large Quantity Handler of Universal Waste: No
Recognized Trader Importer: No
Recognized Trader Exporter: No
Spent Lead Acid Battery Importer: No
Spent Lead Acid Battery Exporter: No
Current Record: Yes

List of NAICS Codes and Descriptions:
NAICS Codes: No NAICS Codes Found

Facility Has Received Notices of Violations:
Violations: No Violations Found

Evaluation Action Summary:
Evaluations: No Evaluations Found

MANIFEST:
Name: ROSEMOUNT OFFICE SYSTEMS INC
Address: 21785 HAMBURG AVE
City,State,Zip: LAKEVILLE, MN 55044-9035
Manifest ID: 107060
Generator ID: MND006449631
Generator AI ID: 23963
Transporter 1 ID: MND980791321
Transporter 1 AI ID: 36828
Transporter 1 AI Name: MCI Paint & Drywall
Transporter 1 Address: 21400 Hamburg Ave
Transporter 1 City: Lakeville
Transporter 1 State: MN

ROSEMOUNT OFFICE SYSTEMS INC (Continued) **1004728056**

Transporter 1 ZIP:	55044
TSD ID:	MND981190242
TSD AI ID:	36830
TSD AI Name:	Aptus Nei
TSD Address:	21750 Cedar Ave
TSD City:	Lakeville
TSD State:	MN
TSD Zip:	55044
Gen Copy Recd Date:	3/30/1992 0:00:00
Fac Copy Recd Date:	1992-03-30 00:00:00
Gen Ship Date:	1992-03-23 00:00:00
Trans 1 Recd Date:	1992-03-23 00:00:00
Tsd Recd Date:	1992-03-25 00:00:00

Contact:

Generator AI ID:	23963
Generator ID:	MND006449631
Generator AI Name:	Rosemount Office Systems Inc
Generator Contact:	Scott Weyer
Contact Address:	21785 Hamburg Ave
Contact City:	Lakeville
Contact State:	MN
Contact Zip:	55044
Contact Email:	sweyer@rosemount-office.com
Contact Phone:	952-985-6200

Detail:

Manifest ID:	107060
Manifest Row:	1
Haz Material Name:	WASTE PAINT RELATED MATERIAL
UN NA Number:	UN1263
Container Qty:	2
Container Code:	DMML
Waste Qty:	60
Waste Units Code:	AD
Waste Code List:	F005

Manifest ID:	107060
Manifest Row:	2
Haz Material Name:	PETROLEUM DISTILLATES
UN NA Number:	NA1993
Container Qty:	1
Container Code:	DMML
Waste Qty:	25
Waste Units Code:	AD
Waste Code List:	MN02

Manifest ID:	107060
Manifest Row:	3
Haz Material Name:	PETROLEUM DISTILLATES
UN NA Number:	UN1993
Container Qty:	1
Container Code:	DMML
Waste Qty:	25
Waste Units Code:	AD
Waste Code List:	D001

ROSEMOUNT OFFICE SYSTEMS INC (Continued) **1004728056**

WIMN:

Name:	ROSEMOUNT OFFICE SYSTEMS INC
Address:	21785 HAMBURG AVE
Address Description:	21785 Hamburg Ave
City,State,Zip:	LAKEVILLE, MN 55044-9035
Status:	Y
Latitude:	44.641225599999999
Longitude:	-93.228601499999996
Item ID:	23963-AISI0000023963
AI ID:	23963
Document ID:	0
Subject Item Type Code:	CON
Subject Item Category Code:	AISI
Subject Item ID:	23963
Subject Item Category Description:	Agency Interest
Subject Item Type Description:	Conventional Site
MPCA Program:	Hazardous Waste
Program List:	HW
City, Township or Unorganized code:	239561
City, Township or Unorganized Name:	Lakeville
Congressional District Code:	2
House District:	58A
Senate District:	58
USGS 8-digits:	07040001
USGS 8-digits Name:	Mississippi River - Lake Pepin
USGS 10-digits:	0704000102
USGS 12-digits:	070400010202
USGS 12-digits Name:	South Creek
MDH Drinking Water Management Code:	59
MDH Drinking Water Management Name:	Lakeville 3
Collection Method Code:	A1
Method Description:	Address Matching House Number
Ref Code:	GEN
Ref Description:	General Location
Location Verified Flag:	N
Collection Date:	09/28/2015
Timestamp of Creation:	07/26/1999
User Name of Creator:	DELTA_M_R1
Timestamp of Last Update:	04/26/2016
User Name of Last Update:	spatial_
The Delta Spatial ID:	23871
Activity:	Hazardous Waste, Very small quantity generator
Activity List:	Hazardous Waste, Very small quantity generator
MPCA ID:	MND006449631
MPCA List:	MND006449631
Program List:	Hazardous Waste
Site URL:	https://webapp.pca.state.mn.us/wimn/site/23963

WIMN Detail as of Aug 2016:

Legislative District:	58A
Latitude:	44.63383147
Longitude:	-93.22785596
Activity:	Hazardous Waste, Small to Minimal QG
MPCA ID:	MND006449631
Major Watershed:	Mississippi River - Lake Pepin
Coordinate Collection Method:	Address Matching House Number
Status:	Active

H51 **PROGRESSIVE RAIL INCORPORATED** **MN SPILLS** **S106459070**
ENE **21790 HAMBURG AVE** **MN BULK** **N/A**
1/8-1/4 **LAKEVILLE, MN 55044** **MN MANIFEST**
0.235 mi. **MN TIER 2**
1239 ft. **Site 4 of 5 in cluster H** **MN WIMN**

Relative:
Lower

Actual:
950 ft.

SPILLS:

Name:	CEMINSKY TRUCKING
Address:	21790 HAMBURG AVE
City,State,Zip:	LAKEVILLE, MN
Program ID:	178233
Preferred ID:	20389
Incident ID:	20389
Incident Date:	10/24/1994
Program:	Emergency Response
Incident Types:	Spill or Release
Lead Investigator:	Mark Oemichen
Incident Status:	Closed or Completed
Source name:	CEMINSKY TRUCKING
Substance:	0 unknown units Other substance

Product:

Program ID:	178233
Spill Incident Accuracy ID:	72459
Spill Product Code:	21
Spill Qty Units:	15
Spill Incident Accuracy:	3
Spill Released Qty:	0
Tmsp Added:	03/21/1996 00:00:00
Tmsp Last Update:	05/04/2002 07:04:09
Staff ID Last Update:	TANKS

Facility Information:

Program ID:	178233
Spill Date:	10/24/1994

MN BULK:

Name:	PROGRESSIVE RAIL INC DBA CARLOAD CONNECTION
Address:	21790 HAMBURG AVE
City,State,Zip:	LAKEVILLE, MN
Facility Type:	BULK PESTICIDE/FERTILIZER STORAGE PERMIT
Facility Phone:	--
License Number:	20139038
Relationship:	PERMIT HOLDER

MANIFEST:

Name:	GENERAL TRANSPORT INC
Address:	21790 HAMBURG AVE
City,State,Zip:	LAKEVILLE, MN 55044-9034
Manifest ID:	211197
Generator ID:	MND051432854
Generator AI ID:	27565
Transporter 1 ID:	ILD051060408
Transporter 1 AI ID:	37854
Transporter 1 AI Name:	Safety Kleen Corp Headquarters
Transporter 1 Address:	777 Big Timber Rd
Transporter 1 City:	Elgin

PROGRESSIVE RAIL INCORPORATED (Continued) **S106459070**

Transporter 1 State: IL
Transporter 1 ZIP: 60123-1488
TSD ID: MND981097884
TSD AI ID: 8054
TSD AI Name: Safety-Kleen Systems Inc - Eagan
TSD Address: 3227 Terminal Dr
TSD City: Eagan
TSD State: MN
TSD Zip: 55121
Fac Copy Recd Date: 1990-04-09 00:00:00
Gen Ship Date: 1990-04-05 00:00:00
Trans 1 Recd Date: 1990-04-05 00:00:00
Tsd Recd Date: 1990-04-06 00:00:00

Contact:
Generator AI ID: 27565
Generator ID: MND051432854
Generator AI Name: General Transport Inc
Generator Contact: Debra Fried
Contact Address: 21790 Hamburg Ave
Contact City: Lakeville
Contact State: MN
Contact Zip: 55044
Contact Phone: 952-985-5500

Detail:
Manifest ID: 211197
Manifest Row: 1
Haz Material Name: PETROLEUM NAPHTHA,COMBUS. LIQ.
UN NA Number: UN1255
Container Qty: 1
Container Code: DMML
Waste Qty: 45
Waste Units Code: IB
Waste Code List: D001

Name: GENERAL TRANSPORT INC
Address: 21790 HAMBURG AVE
City,State,Zip: LAKEVILLE, MN 55044-9034
Manifest ID: 211198
Generator ID: MND051432854
Generator AI ID: 27565
Transporter 1 ID: ILD051060408
Transporter 1 AI ID: 37854
Transporter 1 AI Name: Safety Kleen Corp Headquarters
Transporter 1 Address: 777 Big Timber Rd
Transporter 1 City: Elgin
Transporter 1 State: IL
Transporter 1 ZIP: 60123-1488
TSD ID: MND981097884
TSD AI ID: 8054
TSD AI Name: Safety-Kleen Systems Inc - Eagan
TSD Address: 3227 Terminal Dr
TSD City: Eagan
TSD State: MN
TSD Zip: 55121

PROGRESSIVE RAIL INCORPORATED (Continued) **S106459070**

Fac Copy Recd Date: 1990-05-16 00:00:00
Gen Ship Date: 1990-05-14 00:00:00
Trans 1 Recd Date: 1990-05-14 00:00:00
Tsd Recd Date: 1990-05-15 00:00:00

Contact:
Generator AI ID: 27565
Generator ID: MND051432854
Generator AI Name: General Transport Inc
Generator Contact: Debra Fried
Contact Address: 21790 Hamburg Ave
Contact City: Lakeville
Contact State: MN
Contact Zip: 55044
Contact Phone: 952-985-5500

Detail:
Manifest ID: 211198
Manifest Row: 1
Haz Material Name: PETROLEUM NAPHTHA,COMBUS. LIQ.
UN NA Number: UN1255
Container Qty: 1
Container Code: DMML
Waste Qty: 45
Waste Units Code: IB
Waste Code List: D001

Name: GENERAL TRANSPORT INC
Address: 21790 HAMBURG AVE
City,State,Zip: LAKEVILLE, MN 55044-9034
Manifest ID: 211199
Generator ID: MND051432854
Generator AI ID: 27565
Transporter 1 ID: ILD051060408
Transporter 1 AI ID: 37854
Transporter 1 AI Name: Safety Kleen Corp Headquarters
Transporter 1 Address: 777 Big Timber Rd
Transporter 1 City: Elgin
Transporter 1 State: IL
Transporter 1 ZIP: 60123-1488
TSD ID: MND981097884
TSD AI ID: 8054
TSD AI Name: Safety-Kleen Systems Inc - Eagan
TSD Address: 3227 Terminal Dr
TSD City: Eagan
TSD State: MN
TSD Zip: 55121
Fac Copy Recd Date: 1990-06-28 00:00:00
Gen Ship Date: 1990-06-25 00:00:00
Trans 1 Recd Date: 1990-06-25 00:00:00
Tsd Recd Date: 1990-06-26 00:00:00

Contact:
Generator AI ID: 27565
Generator ID: MND051432854
Generator AI Name: General Transport Inc
Generator Contact: Debra Fried

PROGRESSIVE RAIL INCORPORATED (Continued) **S106459070**

Contact Address:	21790 Hamburg Ave
Contact City:	Lakeville
Contact State:	MN
Contact Zip:	55044
Contact Phone:	952-985-5500

Detail:

Manifest ID:	211199
Manifest Row:	1
Haz Material Name:	PETROLEUM NAPHTHA,COMBUS. LIQ.
UN NA Number:	UN1255
Container Qty:	1
Container Code:	DMML
Waste Qty:	45
Waste Units Code:	IB
Waste Code List:	D001

Name:	GENERAL TRANSPORT INC
Address:	21790 HAMBURG AVE
City,State,Zip:	LAKEVILLE, MN 55044-9034
Manifest ID:	211200
Generator ID:	MND051432854
Generator AI ID:	27565
Transporter 1 ID:	ILD051060408
Transporter 1 AI ID:	37854
Transporter 1 AI Name:	Safety Kleen Corp Headquarters
Transporter 1 Address:	777 Big Timber Rd
Transporter 1 City:	Elgin
Transporter 1 State:	IL
Transporter 1 ZIP:	60123-1488
TSD ID:	MND981097884
TSD AI ID:	8054
TSD AI Name:	Safety-Kleen Systems Inc - Eagan
TSD Address:	3227 Terminal Dr
TSD City:	Eagan
TSD State:	MN
TSD Zip:	55121
Fac Copy Recd Date:	1990-08-08 00:00:00
Gen Ship Date:	1990-08-06 00:00:00
Trans 1 Recd Date:	1990-08-06 00:00:00
Tsd Recd Date:	1990-08-07 00:00:00

Contact:

Generator AI ID:	27565
Generator ID:	MND051432854
Generator AI Name:	General Transport Inc
Generator Contact:	Debra Fried
Contact Address:	21790 Hamburg Ave
Contact City:	Lakeville
Contact State:	MN
Contact Zip:	55044
Contact Phone:	952-985-5500

Detail:

Manifest ID:	211200
Manifest Row:	1

PROGRESSIVE RAIL INCORPORATED (Continued) **S106459070**

Haz Material Name:	PETROLEUM NAPHTHA,COMBUS. LIQ.
UN NA Number:	UN1255
Container Qty:	1
Container Code:	DMML
Waste Qty:	45
Waste Units Code:	IB
Waste Code List:	D001

Name:	GENERAL TRANSPORT INC
Address:	21790 HAMBURG AVE
City,State,Zip:	LAKEVILLE, MN 55044-9034
Manifest ID:	211201
Generator ID:	MND051432854
Generator AI ID:	27565
Transporter 1 ID:	ILD051060408
Transporter 1 AI ID:	37854
Transporter 1 AI Name:	Safety Kleen Corp Headquarters
Transporter 1 Address:	777 Big Timber Rd
Transporter 1 City:	Elgin
Transporter 1 State:	IL
Transporter 1 ZIP:	60123-1488
TSD ID:	MND981097884
TSD AI ID:	8054
TSD AI Name:	Safety-Kleen Systems Inc - Eagan
TSD Address:	3227 Terminal Dr
TSD City:	Eagan
TSD State:	MN
TSD Zip:	55121
Fac Copy Recd Date:	1990-09-25 00:00:00
Gen Ship Date:	1990-09-17 00:00:00
Trans 1 Recd Date:	1990-09-17 00:00:00
Tsd Recd Date:	1990-09-18 00:00:00

Contact:

Generator AI ID:	27565
Generator ID:	MND051432854
Generator AI Name:	General Transport Inc
Generator Contact:	Debra Fried
Contact Address:	21790 Hamburg Ave
Contact City:	Lakeville
Contact State:	MN
Contact Zip:	55044
Contact Phone:	952-985-5500

Detail:

Manifest ID:	211201
Manifest Row:	1
Haz Material Name:	PETROLEUM NAPHTHA,COMBUS. LIQ.
UN NA Number:	UN1255
Container Qty:	1
Container Code:	DMML
Waste Qty:	45
Waste Units Code:	IB
Waste Code List:	D001

PROGRESSIVE RAIL INCORPORATED (Continued) **S106459070**

Name:	GENERAL TRANSPORT INC
Address:	21790 HAMBURG AVE
City,State,Zip:	LAKEVILLE, MN 55044-9034
Manifest ID:	211202
Generator ID:	MND051432854
Generator AI ID:	27565
Transporter 1 ID:	ILD051060408
Transporter 1 AI ID:	37854
Transporter 1 AI Name:	Safety Kleen Corp Headquarters
Transporter 1 Address:	777 Big Timber Rd
Transporter 1 City:	Elgin
Transporter 1 State:	IL
Transporter 1 ZIP:	60123-1488
TSD ID:	MND981097884
TSD AI ID:	8054
TSD AI Name:	Safety-Kleen Systems Inc - Eagan
TSD Address:	3227 Terminal Dr
TSD City:	Eagan
TSD State:	MN
TSD Zip:	55121
Fac Copy Recd Date:	1990-12-17 00:00:00
Gen Ship Date:	1990-12-13 00:00:00
Trans 1 Recd Date:	1990-12-13 00:00:00
Tsd Recd Date:	1990-12-14 00:00:00

Contact:

Generator AI ID:	27565
Generator ID:	MND051432854
Generator AI Name:	General Transport Inc
Generator Contact:	Debra Fried
Contact Address:	21790 Hamburg Ave
Contact City:	Lakeville
Contact State:	MN
Contact Zip:	55044
Contact Phone:	952-985-5500

Detail:

Manifest ID:	211202
Manifest Row:	1
Haz Material Name:	PETROLEUM NAPHTHA,COMBUS. LIQ.
UN NA Number:	UN1255
Container Qty:	1
Container Code:	DMML
Waste Qty:	45
Waste Units Code:	IB
Waste Code List:	D001

Name:	GENERAL TRANSPORT INC
Address:	21790 HAMBURG AVE
City,State,Zip:	LAKEVILLE, MN 55044-9034
Manifest ID:	211203
Generator ID:	MND051432854
Generator AI ID:	27565
Transporter 1 ID:	ILD051060408
Transporter 1 AI ID:	37854
Transporter 1 AI Name:	Safety Kleen Corp Headquarters

PROGRESSIVE RAIL INCORPORATED (Continued) **S106459070**

Transporter 1 Address:	777 Big Timber Rd
Transporter 1 City:	Elgin
Transporter 1 State:	IL
Transporter 1 ZIP:	60123-1488
TSD ID:	MND981097884
TSD AI ID:	8054
TSD AI Name:	Safety-Kleen Systems Inc - Eagan
TSD Address:	3227 Terminal Dr
TSD City:	Eagan
TSD State:	MN
TSD Zip:	55121
Fac Copy Recd Date:	1991-03-13 00:00:00
Gen Ship Date:	1991-03-11 00:00:00
Trans 1 Recd Date:	1991-03-11 00:00:00
Tsd Recd Date:	1991-03-12 00:00:00

Contact:

Generator AI ID:	27565
Generator ID:	MND051432854
Generator AI Name:	General Transport Inc
Generator Contact:	Debra Fried
Contact Address:	21790 Hamburg Ave
Contact City:	Lakeville
Contact State:	MN
Contact Zip:	55044
Contact Phone:	952-985-5500

Detail:

Manifest ID:	211203
Manifest Row:	1
Haz Material Name:	PETROLEUM NAPHTHA,COMBUS. LIQ.
UN NA Number:	UN1255
Container Qty:	1
Container Code:	DMML
Waste Qty:	68
Waste Units Code:	IB
Waste Code List:	D001

Name:	GENERAL TRANSPORT INC
Address:	21790 HAMBURG AVE
City,State,Zip:	LAKEVILLE, MN 55044-9034
Manifest ID:	211204
Generator ID:	MND051432854
Generator AI ID:	27565
Transporter 1 ID:	ILD051060408
Transporter 1 AI ID:	37854
Transporter 1 AI Name:	Safety Kleen Corp Headquarters
Transporter 1 Address:	777 Big Timber Rd
Transporter 1 City:	Elgin
Transporter 1 State:	IL
Transporter 1 ZIP:	60123-1488
TSD ID:	MND981097884
TSD AI ID:	8054
TSD AI Name:	Safety-Kleen Systems Inc - Eagan
TSD Address:	3227 Terminal Dr
TSD City:	Eagan

PROGRESSIVE RAIL INCORPORATED (Continued) **S106459070**

TSD State: MN
TSD Zip: 55121
Fac Copy Recd Date: 1990-10-31 00:00:00
Gen Ship Date: 1990-10-29 00:00:00
Trans 1 Recd Date: 1990-10-29 00:00:00
Tsd Recd Date: 1990-10-30 00:00:00

Contact:
Generator AI ID: 27565
Generator ID: MND051432854
Generator AI Name: General Transport Inc
Generator Contact: Debra Fried
Contact Address: 21790 Hamburg Ave
Contact City: Lakeville
Contact State: MN
Contact Zip: 55044
Contact Phone: 952-985-5500

Detail:
Manifest ID: 211204
Manifest Row: 1
Haz Material Name: PETROLEUM NAPHTHA,COMBUS. LIQ.
UN NA Number: UN1255
Container Qty: 1
Container Code: DMML
Waste Qty: 45
Waste Units Code: IB
Waste Code List: D001

Name: GENERAL TRANSPORT INC
Address: 21790 HAMBURG AVE
City,State,Zip: LAKEVILLE, MN 55044-9034
Manifest ID: 211205
Generator ID: MND051432854
Generator AI ID: 27565
Transporter 1 ID: ILD051060408
Transporter 1 AI ID: 37854
Transporter 1 AI Name: Safety Kleen Corp Headquarters
Transporter 1 Address: 777 Big Timber Rd
Transporter 1 City: Elgin
Transporter 1 State: IL
Transporter 1 ZIP: 60123-1488
TSD ID: MND981097884
TSD AI ID: 8054
TSD AI Name: Safety-Kleen Systems Inc - Eagan
TSD Address: 3227 Terminal Dr
TSD City: Eagan
TSD State: MN
TSD Zip: 55121
Fac Copy Recd Date: 1991-01-28 00:00:00
Gen Ship Date: 1991-01-23 00:00:00
Trans 1 Recd Date: 1991-01-23 00:00:00
Tsd Recd Date: 1991-01-24 00:00:00

Contact:
Generator AI ID: 27565
Generator ID: MND051432854

PROGRESSIVE RAIL INCORPORATED (Continued) **S106459070**

Generator AI Name:	General Transport Inc
Generator Contact:	Debra Fried
Contact Address:	21790 Hamburg Ave
Contact City:	Lakeville
Contact State:	MN
Contact Zip:	55044
Contact Phone:	952-985-5500

Detail:

Manifest ID:	211205
Manifest Row:	1
Haz Material Name:	PETROLEUM NAPHTHA,COMBUS. LIQ.
UN NA Number:	UN1255
Container Qty:	1
Container Code:	DMML
Waste Qty:	50
Waste Units Code:	IB
Waste Code List:	D001

Name:	GENERAL TRANSPORT INC
Address:	21790 HAMBURG AVE
City,State,Zip:	LAKEVILLE, MN 55044-9034
Manifest ID:	211206
Generator ID:	MND051432854
Generator AI ID:	27565
Transporter 1 ID:	ILD051060408
Transporter 1 AI ID:	37854
Transporter 1 AI Name:	Safety Kleen Corp Headquarters
Transporter 1 Address:	777 Big Timber Rd
Transporter 1 City:	Elgin
Transporter 1 State:	IL
Transporter 1 ZIP:	60123-1488
TSD ID:	MND981097884
TSD AI ID:	8054
TSD AI Name:	Safety-Kleen Systems Inc - Eagan
TSD Address:	3227 Terminal Dr
TSD City:	Eagan
TSD State:	MN
TSD Zip:	55121
Fac Copy Recd Date:	1991-04-18 00:00:00
Gen Ship Date:	1991-04-15 00:00:00
Trans 1 Recd Date:	1991-04-15 00:00:00
Tsd Recd Date:	1991-04-16 00:00:00

Contact:

Generator AI ID:	27565
Generator ID:	MND051432854
Generator AI Name:	General Transport Inc
Generator Contact:	Debra Fried
Contact Address:	21790 Hamburg Ave
Contact City:	Lakeville
Contact State:	MN
Contact Zip:	55044
Contact Phone:	952-985-5500

PROGRESSIVE RAIL INCORPORATED (Continued) **S106459070**

Detail:
- Manifest ID: 211206
- Manifest Row: 1
- Haz Material Name: PETROLEUM NAPHTHA,COMBUS. LIQ.
- UN NA Number: UN1255
- Container Qty: 1
- Container Code: DMML
- Waste Qty: 57
- Waste Units Code: IB
- Waste Code List: D001

- Name: GENERAL TRANSPORT INC
- Address: 21790 HAMBURG AVE
- City,State,Zip: LAKEVILLE, MN 55044-9034
- Manifest ID: 211207
- Generator ID: MND051432854
- Generator AI ID: 27565
- Transporter 1 ID: ILD051060408
- Transporter 1 AI ID: 37854
- Transporter 1 AI Name: Safety Kleen Corp Headquarters
- Transporter 1 Address: 777 Big Timber Rd
- Transporter 1 City: Elgin
- Transporter 1 State: IL
- Transporter 1 ZIP: 60123-1488
- TSD ID: MND981097884
- TSD AI ID: 8054
- TSD AI Name: Safety-Kleen Systems Inc - Eagan
- TSD Address: 3227 Terminal Dr
- TSD City: Eagan
- TSD State: MN
- TSD Zip: 55121
- Fac Copy Recd Date: 1991-06-05 00:00:00
- Gen Ship Date: 1991-05-31 00:00:00
- Trans 1 Recd Date: 1991-05-31 00:00:00
- Tsd Recd Date: 1991-05-31 00:00:00

Contact:
- Generator AI ID: 27565
- Generator ID: MND051432854
- Generator AI Name: General Transport Inc
- Generator Contact: Debra Fried
- Contact Address: 21790 Hamburg Ave
- Contact City: Lakeville
- Contact State: MN
- Contact Zip: 55044
- Contact Phone: 952-985-5500

Detail:
- Manifest ID: 211207
- Manifest Row: 1
- Haz Material Name: PETROLEUM NAPHTHA,COMBUS. LIQ.
- UN NA Number: UN1255
- Container Qty: 1
- Container Code: DMML
- Waste Qty: 55
- Waste Units Code: IB

PROGRESSIVE RAIL INCORPORATED (Continued) **S106459070**

Waste Code List: D001

Click this hyperlink while viewing on your computer to access
7 additional MN MANIFEST: record(s) in the EDR Site Report.

TIER 2:

Name:	PROGRESSIVE RAIL INCORPORATED
Address:	21790 HAMBURG AVE
City,State,Zip:	LAKEVILLE, MN 550449034
Year:	2015
Facility Status:	ACTIVE
NAICS:	482112
Latitude/Longitude:	44.6338/-93.2278
Client System ID:	190800102
Emergency Contact Name1:	David Lawrence
Emergency Contact 24hr Phone1:	6127913739
Name:	PROGRESSIVE RAIL INCORPORATED
Address:	21790 HAMBURG AVE
City,State,Zip:	LAKEVILLE, MN 550449034
Name:	PROGRESSIVE RAIL INCORPORATED
Address:	21790 HAMBURG AVE
City,State,Zip:	LAKEVILLE, MN 550449034
Name:	PROGRESSIVE RAIL INCORPORATED
Address:	21790 HAMBURG AVE
City,State,Zip:	LAKEVILLE, MN 550449034
Name:	PROGRESSIVE RAIL INCORPORATED
Address:	21790 HAMBURG AVE
City,State,Zip:	LAKEVILLE, MN 550449034
Name:	PROGRESSIVE RAIL INCORPORATED
Address:	21790 HAMBURG AVE
City,State,Zip:	LAKEVILLE, MN 550449034
Name:	PROGRESSIVE RAIL INCORPORATED
Address:	21790 HAMBURG AVE
City,State,Zip:	LAKEVILLE, MN 550449034
Name:	PROGRESSIVE RAIL INCORPORATED
Address:	21790 HAMBURG AVE
City,State,Zip:	LAKEVILLE, MN 550449034
Name:	PROGRESSIVE RAIL INCORPORATED
Address:	21790 HAMBURG AVE
City,State,Zip:	LAKEVILLE, MN 550449034
Name:	PROGRESSIVE RAIL INCORPORATED
Address:	21790 HAMBURG AVE
City,State,Zip:	LAKEVILLE, MN 550449034
Facility Id:	16841
CAS Number:	9002862
Chemical Name:	HOMOPOLYMER RESINS
Is EHS:	No
Is EHS More than TPQ:	No
Is Containing EHS:	No
Max Daily Amt Code:	12
Avg Daily Amt Code:	10
Storage Container Type:	Rail car
Storage Pressure Class:	Ambient pressure
Storage Temperature Class:	Ambient temperature
Is Storage Confidential Location:	No

PROGRESSIVE RAIL INCORPORATED (Continued) **S106459070**

Facility Id:	16841
CAS Number:	N/A
Chemical Name:	WOOD PENTA POLES
Is EHS:	No
Is EHS More than TPQ:	No
Is Containing EHS:	No
Max Daily Amt Code:	11
Avg Daily Amt Code:	10
Storage Container Type:	Other
Storage Pressure Class:	Ambient pressure
Storage Temperature Class:	Ambient temperature
Is Storage Confidential Location:	No

Facility Id:	16841
CAS Number:	9002862
Chemical Name:	HOMOPOLYMER RESINS
Is EHS:	No
Is EHS More than TPQ:	No
Is Containing EHS:	No
Max Daily Amt Code:	12
Avg Daily Amt Code:	10
Storage Container Type:	Rail car
Storage Pressure Class:	Ambient pressure
Storage Temperature Class:	Ambient temperature
Is Storage Confidential Location:	No

Facility Id:	16841
CAS Number:	9002862
Chemical Name:	HOMOPOLYMER RESINS
Is EHS:	No
Is EHS More than TPQ:	No
Is Containing EHS:	No
Max Daily Amt Code:	12
Avg Daily Amt Code:	10
Storage Container Type:	Rail car
Storage Pressure Class:	Ambient pressure
Storage Temperature Class:	Ambient temperature
Is Storage Confidential Location:	No

Facility Id:	16841
CAS Number:	137428
Chemical Name:	METAM SODIUM
Is EHS:	No
Is EHS More than TPQ:	No
Is Containing EHS:	No
Max Daily Amt Code:	12
Avg Daily Amt Code:	10
Storage Container Type:	Rail car
Storage Pressure Class:	Ambient pressure
Storage Temperature Class:	Ambient temperature
Is Storage Confidential Location:	No

PROGRESSIVE RAIL INCORPORATED (Continued) **S106459070**

Facility Id:	16841
CAS Number:	137428
Chemical Name:	METAM SODIUM
Is EHS:	No
Is EHS More than TPQ:	No
Is Containing EHS:	No
Max Daily Amt Code:	12
Avg Daily Amt Code:	10
Storage Container Type:	Rail car
Storage Pressure Class:	Ambient pressure
Storage Temperature Class:	Ambient temperature
Is Storage Confidential Location:	No

Facility Id:	16841
CAS Number:	137428
Chemical Name:	METAM SODIUM
Is EHS:	No
Is EHS More than TPQ:	No
Is Containing EHS:	No
Max Daily Amt Code:	12
Avg Daily Amt Code:	10
Storage Container Type:	Rail car
Storage Pressure Class:	Ambient pressure
Storage Temperature Class:	Ambient temperature
Is Storage Confidential Location:	No

Facility Id:	16841
CAS Number:	137428
Chemical Name:	METAM SODIUM
Is EHS:	No
Is EHS More than TPQ:	No
Is Containing EHS:	No
Max Daily Amt Code:	12
Avg Daily Amt Code:	10
Storage Container Type:	Rail car
Storage Pressure Class:	Ambient pressure
Storage Temperature Class:	Ambient temperature
Is Storage Confidential Location:	No

Facility Id:	16841
CAS Number:	137428
Chemical Name:	METAM SODIUM
Is EHS:	No
Is EHS More than TPQ:	No
Is Containing EHS:	No
Max Daily Amt Code:	12
Avg Daily Amt Code:	10
Storage Container Type:	Tank inside building
Storage Pressure Class:	Ambient pressure
Storage Temperature Class:	Ambient temperature
Is Storage Confidential Location:	No

Facility Id:	16841

PROGRESSIVE RAIL INCORPORATED (Continued) **S106459070**

CAS Number:	137428
Chemical Name:	METAM SODIUM
Is EHS:	No
Is EHS More than TPQ:	No
Is Containing EHS:	No
Max Daily Amt Code:	12
Avg Daily Amt Code:	10
Storage Container Type:	Tank inside building
Storage Pressure Class:	Ambient pressure
Storage Temperature Class:	Ambient temperature
Is Storage Confidential Location:	No

Click this hyperlink while viewing on your computer to access
117 additional MN_TIER2: record(s) in the EDR Site Report.

WIMN:

Name:	GENERAL TRANSPORT INC
Address:	21790 HAMBURG AVE
Address Description:	21790 Hamburg Ave
City,State,Zip:	LAKEVILLE, MN 55044-9034
Status:	Y
Latitude:	44.641190199999997
Longitude:	-93.228400199999996
Item ID:	27565-AISI0000027565
AI ID:	27565
Document ID:	0
Subject Item Type Code:	CON
Subject Item Category Code:	AISI
Subject Item ID:	27565
Subject Item Category Description:	Agency Interest
Subject Item Type Description:	Conventional Site
MPCA Program:	Hazardous Waste
Program List:	HW
City, Township or Unorganized code:	239561
City, Township or Unorganized Name:	Lakeville
Congressional District Code:	2
House District:	58A
Senate District:	58
USGS 8-digits:	07040001
USGS 8-digits Name:	Mississippi River - Lake Pepin
USGS 10-digits:	0704000102
USGS 12-digits:	070400010202
USGS 12-digits Name:	South Creek
MDH Drinking Water Management Code:	59
MDH Drinking Water Management Name:	Lakeville 3
Collection Method Code:	A1
Method Description:	Address Matching House Number
Ref Code:	GEN
Ref Description:	General Location
Location Verified Flag:	N
Collection Date:	09/28/2015
Timestamp of Creation:	07/26/1999
User Name of Creator:	DELTA_M_R1
Timestamp of Last Update:	03/23/2022
User Name of Last Update:	vsetter

PROGRESSIVE RAIL INCORPORATED (Continued) **S106459070**

The Delta Spatial ID:	25458
Activity:	Hazardous Waste, Very small quantity generator
Activity List:	Hazardous Waste, Very small quantity generator
MPCA ID:	MND051432854
MPCA List:	MND051432854
Program List:	Hazardous Waste
Site URL:	https://webapp.pca.state.mn.us/wimn/site/27565

WIMN Detail as of Aug 2016:

Legislative District:	58A
Latitude:	44.63374440
Longitude:	-93.22770377
Activity:	Hazardous Waste, Small to Minimal QG
MPCA ID:	MND051432854
Major Watershed:	Mississippi River - Lake Pepin
Coordinate Collection Method:	Address Matching House Number
Status:	Active

H52 **GENERAL TRANSPORT INC** **RCRA-VSQG 1004728564**
ENE **21790 HAMBURG AVE** **ECHO MND051432854**
1/8-1/4 **LAKEVILLE, MN 55044**
0.235 mi.
1239 ft. **Site 5 of 5 in cluster H**

Relative: **Lower**
Actual: **950 ft.**

RCRA-VSQG:

Date Form Received by Agency:		19970505
Handler Name:	GENERAL TRANSPORT INC	
Handler Address:		21790 HAMBURG AVE
Handler City,State,Zip:		LAKEVILLE, MN 55044-9034
EPA ID:		MND051432854
Contact Name:		DEBRA FRIED
Contact Address:		21790 HAMBURG AVE
Contact City,State,Zip:		LAKEVILLE, MN 55044-9034
Contact Telephone:		952-985-5500
EPA Region:		05
Land Type:		Private
Federal Waste Generator Description:		Conditionally Exempt Small Quantity Generator
Active Site Indicator:		Handler Activities
Mailing Address:		21790 HAMBURG AVE
Mailing City,State,Zip:		LAKEVILLE, MN 55044-9034
Owner Name:	GENERAL TRANSPORT INC	
Owner Type:		Private
Operator Name:	NAME NOT REPORTED	
Operator Type:		Private
Short-Term Generator Activity:		No
Importer Activity:		No
Mixed Waste Generator:		No
Transporter Activity:		No
Transfer Facility Activity:		No
Recycler Activity with Storage:		No
Small Quantity On-Site Burner Exemption:		No
Smelting Melting and Refining Furnace Exemption:		No
Underground Injection Control:		No
Off-Site Waste Receipt:		No
Universal Waste Indicator:		No
Universal Waste Destination Facility:		No
Federal Universal Waste:		No

GENERAL TRANSPORT INC (Continued) **1004728564**

Active Site State-Reg Handler:	---
Hazardous Secondary Material Indicator:	NN
Commercial TSD Indicator:	No
2018 GPRA Permit Baseline:	Not on the Baseline
2018 GPRA Renewals Baseline:	Not on the Baseline
202 GPRA Corrective Action Baseline:	No
Corrective Action Workload Universe:	No
Subject to Corrective Action Universe:	No
Non-TSDFs Where RCRA CA has Been Imposed Universe:	No
TSDFs Potentially Subject to CA Under 3004 (u)/(v) Universe:	No
TSDFs Only Subject to CA under Discretionary Auth Universe:	No
Corrective Action Priority Ranking:	No NCAPS ranking
Environmental Control Indicator:	No
Institutional Control Indicator:	No
Human Exposure Controls Indicator:	N/A
Groundwater Controls Indicator:	N/A
Significant Non-Complier Universe:	No
Unaddressed Significant Non-Complier Universe:	No
Addressed Significant Non-Complier Universe:	No
Significant Non-Complier With a Compliance Schedule Universe:	No
Handler Date of Last Change:	20070620
Recognized Trader-Importer:	No
Recognized Trader-Exporter:	No
Importer of Spent Lead Acid Batteries:	No
Exporter of Spent Lead Acid Batteries:	No
Sub-Part P Indicator:	No

Hazardous Waste Summary:

Waste Code:	X001
Waste Description:	Not Defined

Handler - Owner Operator:

Owner/Operator Indicator:	Operator
Owner/Operator Name: NAME NOT REPORTED	
Legal Status:	Private
Owner/Operator Address:	ADDRESS NOT REPORTED
Owner/Operator City,State,Zip:	CITY NOT REPORTED, AK 99998
Owner/Operator Telephone:	312-555-1212

Owner/Operator Indicator:	Owner
Owner/Operator Name: GENERAL TRANSPORT INC	
Legal Status:	Private
Date Became Current:	19990726
Owner/Operator Address:	21790 HAMBURG AVE
Owner/Operator City,State,Zip:	LAKEVILLE, MN 55044-9034
Owner/Operator Telephone:	952-985-5500

Owner/Operator Indicator:	Owner
Owner/Operator Name: GENERAL TRANSPORT INC	
Legal Status:	Private
Owner/Operator Address:	21790 HAMBURG AVE
Owner/Operator City,State,Zip:	LAKEVILLE, MN 55044
Owner/Operator Telephone:	612-985-5500

GENERAL TRANSPORT INC (Continued) **1004728564**

Historic Generators:
- Receive Date: 19970505
- Handler Name: GENERAL TRANSPORT INC
- Federal Waste Generator Description: Conditionally Exempt Small Quantity Generator
- Large Quantity Handler of Universal Waste: No
- Recognized Trader Importer: No
- Recognized Trader Exporter: No
- Spent Lead Acid Battery Importer: No
- Spent Lead Acid Battery Exporter: No
- Current Record: Yes

List of NAICS Codes and Descriptions:
- NAICS Codes: No NAICS Codes Found

Facility Has Received Notices of Violations:
- Violations: No Violations Found

Evaluation Action Summary:
- Evaluations: No Evaluations Found

ECHO:
- Envid: 1004728564
- Registry ID: 110003765569
- DFR URL: http://echo.epa.gov/detailed-facility-report?fid=110003765569
- Name: GENERAL TRANSPORT INC
- Address: 21790 HAMBURG AVE
- City,State,Zip: LAKEVILLE, MN 55044

---

53 **MID STATE TRUCKING INC** **RCRA-VSQG** **1004737396**
East **21955 GRENADA AVE** **MN UST** **MNR000042655**
1/4-1/2 **LAKEVILLE, MN 55044** **ECHO**
0.251 mi. **MN ENF**
1323 ft. **MN MANIFEST**
MN NPDES
Relative: **MN WIMN**
Lower

Actual: **941 ft.**

RCRA-VSQG:
- Date Form Received by Agency: 19980422
- Handler Name: MID STATE TRUCKING INC
- Handler Address: 21955 GRENADA AVE
- Handler City,State,Zip: LAKEVILLE, MN 55044-8055
- EPA ID: MNR000042655
- Contact Name: THOMAS JOHNSON
- Contact Address: 21955 GRENADA AVE
- Contact City,State,Zip: LAKEVILLE, MN 55044-8055
- Contact Telephone: 952-985-5555
- EPA Region: 05
- Land Type: Private
- Federal Waste Generator Description: Conditionally Exempt Small Quantity Generator
- Active Site Indicator: Handler Activities
- Mailing Address: 21955 GRENADA AVE
- Mailing City,State,Zip: LAKEVILLE, MN 55044-8055
- Owner Name: MID STATE PROPERTIES
- Owner Type: Private

MID STATE TRUCKING INC (Continued) **1004737396**

Short-Term Generator Activity:	No
Importer Activity:	No
Mixed Waste Generator:	No
Transporter Activity:	No
Transfer Facility Activity:	No
Recycler Activity with Storage:	No
Small Quantity On-Site Burner Exemption:	No
Smelting Melting and Refining Furnace Exemption:	No
Underground Injection Control:	No
Off-Site Waste Receipt:	No
Universal Waste Indicator:	No
Universal Waste Destination Facility:	No
Federal Universal Waste:	No
Active Site State-Reg Handler:	---
Hazardous Secondary Material Indicator:	NN
Commercial TSD Indicator:	No
2018 GPRA Permit Baseline:	Not on the Baseline
2018 GPRA Renewals Baseline:	Not on the Baseline
202 GPRA Corrective Action Baseline:	No
Corrective Action Workload Universe:	No
Subject to Corrective Action Universe:	No
Non-TSDFs Where RCRA CA has Been Imposed Universe:	No
TSDFs Potentially Subject to CA Under 3004 (u)/(v) Universe:	No
TSDFs Only Subject to CA under Discretionary Auth Universe:	No
Corrective Action Priority Ranking:	No NCAPS ranking
Environmental Control Indicator:	No
Institutional Control Indicator:	No
Human Exposure Controls Indicator:	N/A
Groundwater Controls Indicator:	N/A
Significant Non-Complier Universe:	No
Unaddressed Significant Non-Complier Universe:	No
Addressed Significant Non-Complier Universe:	No
Significant Non-Complier With a Compliance Schedule Universe:	No
Handler Date of Last Change:	20070620
Recognized Trader-Importer:	No
Recognized Trader-Exporter:	No
Importer of Spent Lead Acid Batteries:	No
Exporter of Spent Lead Acid Batteries:	No
Sub-Part P Indicator:	No

Hazardous Waste Summary:

Waste Code:	D001
Waste Description:	IGNITABLE WASTE
Waste Code:	D002
Waste Description:	CORROSIVE WASTE
Waste Code:	D009
Waste Description:	MERCURY
Waste Code:	X001
Waste Description:	Not Defined

Handler - Owner Operator:

Owner/Operator Indicator:	Owner

MID STATE TRUCKING INC (Continued) **1004737396**

Owner/Operator Name: MID STATE PROPERTIES
Legal Status: Private
Date Became Current: 19990726
Owner/Operator Address: 21955 GRENADA AVE
Owner/Operator City,State,Zip: LAKEVILLE, MN 55044-8055
Owner/Operator Telephone: 952-985-5555

Historic Generators:
Receive Date: 19980422
Handler Name: MID STATE TRUCKING INC
Federal Waste Generator Description: Conditionally Exempt Small Quantity Generator
Large Quantity Handler of Universal Waste: No
Recognized Trader Importer: No
Recognized Trader Exporter: No
Spent Lead Acid Battery Importer: No
Spent Lead Acid Battery Exporter: No
Current Record: Yes

List of NAICS Codes and Descriptions:
NAICS Codes: No NAICS Codes Found

Facility Has Received Notices of Violations:
Violations: No Violations Found

Evaluation Action Summary:
Evaluations: No Evaluations Found

UST:
Name: MID STATE TRUCKING INC
Address: 21955 GRENADA AVE
City,State,Zip: LAKEVILLE, MN 55044-8055
Item Compart ID: 29764-EQUI0000000001-1
AI ID: 29764
Tank Site ID: TS0020890
Item ID: 29764-EQUI0000000001
SI Type: Underground Storage Tank System
SI Design: 1
SI Description: 560 gal/Used or waste oil/Active
Compartment Number: 1
Substance: Used or waste oil
Wall Type: Single
Overfill Prevention System: UST Not needed
Install Date: 1998-06-05 00:00:00
Material: Fiberglass
Status Change Date: 1998-06-05 00:00:00
Tank Status: Active
Capacity Gallons: 560
Owner: Mid State Trucking
Owner Address: 21955 Grenada Ave
Owner City: Lakeville
Owner State: MN
Owner Zip: 55044
Tanks URL: https://webapp.pca.state.mn.us/tank-leak/sites/TS/TS0020890
Name: MID STATE TRUCKING INC

MID STATE TRUCKING INC (Continued) **1004737396**

Address: 21955 GRENADA AVE
City,State,Zip: LAKEVILLE, MN 55044-8055
Item Compart ID: 29764-EQUI0000000002-1
AI ID: 29764
Tank Site ID: TS0020890
Item ID: 29764-EQUI0000000002
SI Type: Underground Storage Tank System
SI Design: 2
SI Description: 12,000 gal/Diesel/Active
Compartment Number: 1
Substance: Diesel
Wall Type: Single
Overfill Prevention System: UST Automatic shutoff
Install Date: 1999-03-05 00:00:00
Material: STI-P3
Status Change Date: 2009-05-05 00:00:00
Tank Status: Active
Capacity Gallons: 12000
Owner: Mid State Trucking
Owner Address: 21955 Grenada Ave
Owner City: Lakeville
Owner State: MN
Owner Zip: 55044
Tanks URL: https://webapp.pca.state.mn.us/tank-leak/sites/TS/TS0020890
Name: MID STATE TRUCKING INC
Address: 21955 GRENADA AVE
City,State,Zip: LAKEVILLE, MN 55044-8055
Item Compart ID: 29764-EQUI0000000003-1
AI ID: 29764
Tank Site ID: TS0020890
Item ID: 29764-EQUI0000000003
SI Type: Underground Storage Tank System
SI Design: 3
SI Description: 6,000 gal/Diesel/Active
Compartment Number: 1
Substance: Diesel
Wall Type: Single
Overfill Prevention System: UST Automatic shutoff
Install Date: 1999-03-05 00:00:00
Material: STI-P3
Status Change Date: 2009-05-05 00:00:00
Tank Status: Active
Capacity Gallons: 6000
Owner: Mid State Trucking
Owner Address: 21955 Grenada Ave
Owner City: Lakeville
Owner State: MN
Owner Zip: 55044
Tanks URL: https://webapp.pca.state.mn.us/tank-leak/sites/TS/TS0020890

UST Prior to 08/2016:
Envid: 1004737396
Program Interest Id: 207858
Address Id: 45793
MPCA Tank Number: 002
Above/Under Ground: 2
Piping Cathodic Protection: 4
Tank Cathodic Protection: 1

MID STATE TRUCKING INC (Continued) **1004737396**

Substance:	10
Client Tank Number:	002
Piping Material:	14
Secondary Containment Pipe:	1
Tank Material:	6
Tank Dispenser Code:	1
Tank Status Code:	3
Tank Capacity:	12000
Tank Registration Date:	05/25/2006 00:00:00
Date Added:	06/01/2006 12:25:55
Date Last Updated:	03/10/2015 17:50:07
Staff Id Who Did The Last Update:	JBRANDO
In Compliance:	Y
Tank Dual Use:	N
Preferred ID:	20890

Envid:	1004737396
Program Interest Id:	207858
Address Id:	45793
MPCA Tank Number:	003
Above/Under Ground:	2
Piping Cathodic Protection:	4
Tank Cathodic Protection:	1
Substance:	10
Client Tank Number:	003
Piping Material:	14
Secondary Containment Pipe:	1
Tank Material:	6
Tank Dispenser Code:	1
Tank Status Code:	3
Tank Capacity:	6000
Tank Registration Date:	05/25/2006 00:00:00
Date Added:	06/01/2006 12:27:23
Date Last Updated:	03/10/2015 17:50:14
Staff Id Who Did The Last Update:	JBRANDO
In Compliance:	Y
Tank Dual Use:	N
Preferred ID:	20890

Envid:	1004737396
Program Interest Id:	207858
Address Id:	45793
MPCA Tank Number:	001
Above/Under Ground:	2
Piping Cathodic Protection:	3
Tank Cathodic Protection:	6
Substance:	24
Client Tank Number:	001
Piping Material:	1
Tank Material:	3
Tank Dispenser Code:	3
Tank Status Code:	3
Tank Capacity:	560
Tank Registration Date:	07/06/1998 00:00:00
Heating Product Flag:	Y
Date Added:	10/10/1999 10:57:15
Date Last Updated:	03/10/2015 17:49:47

MID STATE TRUCKING INC (Continued) **1004737396**

Staff Id Who Did The Last Update:	JBRANDO
In Compliance:	Y
Tank Dual Use:	N
Preferred ID:	20890

Lat/Long:

Latitude Degree:	44
Latitude Minute:	37
Latitude Second:	52.64306494
Longitude Degree:	-93
Longitude Minute:	13
Longitude Second:	24.88010833
Staff Id Who Did The Last Update:	SSMITH
Program Id:	207858
Latlong ID:	1
Collection Date:	05/25/2006 00:00:00
TMSP Added:	06/23/2006 15:38:47
Date Last Updated:	06/23/2006 15:38:47
Coord Source Type:	2
Org Name Source:	Shirley Smith

Latitude Degree:	44
Latitude Minute:	37
Latitude Second:	51.66
Longitude Degree:	-93
Longitude Minute:	13
Longitude Second:	23.17
Staff Id Who Did The Last Update:	MAPT_NC
Program Id:	207858
Latlong ID:	60670
Collection Date:	03/15/2010 18:15:49
TMSP Added:	02/24/2001 00:00:00
Date Last Updated:	03/15/2010 18:55:12
Coord Source Type:	2
Org Name Source:	MPCA

Insrem:

Piping Material:	9
Staff Id Who Did The Last Update:	TANKS

Tabsite:

Facility Code:	37
Staff Id Who Did The Last Update:	JBRANDO
Program Interest Id:	207858
Above Or Underground:	1
Indian Reservation:	1
UST Registration Date:	07/06/1998 00:00:00
Date Added:	12/12/1998 15:09:27
Date Last Updated:	03/10/2015 17:50:05
Vapor Recovery Installed:	1
Vapor Notify Required:	1

Tank A:

Staff Id Who Did The Last Update:	JHENRY
MPCA Tank Number:	002

MID STATE TRUCKING INC (Continued) **1004737396**

Above Or Underground:	1
Tank Action ID:	903433
Contractor Number:	81
Tank Action:	1
Action Date:	03/05/1999 00:00:00
Action Date Unknown:	1
Date Added:	06/01/2006 12:26:46
Date Last Updated:	06/01/2006 12:26:46
Staff Id Who Did The Last Update:	JHENRY
MPCA Tank Number:	003
Above Or Underground:	1
Tank Action ID:	903434
Tank Action:	1
Action Date:	03/05/1999 00:00:00
Action Date Unknown:	1
Date Added:	06/01/2006 12:28:04
Date Last Updated:	06/01/2006 12:28:04
Staff Id Who Did The Last Update:	TANKS
MPCA Tank Number:	001
Above Or Underground:	1
Tank Action ID:	817142
Contractor Number:	178
Supervisor Number:	1704
Tank Action:	1
Action Date:	06/05/1998 00:00:00
Action Date Unknown:	1
Date Added:	05/05/2000 08:30:32
Date Last Updated:	05/04/2002 08:42:21
Staff Id Who Did The Last Update:	TANKS
MPCA Tank Number:	001
Above Or Underground:	1
Tank Action ID:	833531
Contractor Number:	178
Supervisor Number:	1704
Tank Action:	1
Action Date:	06/05/1998 00:00:00
Action Date Unknown:	1
Date Added:	05/05/2000 08:31:22
Date Last Updated:	05/04/2002 08:42:21
Staff Id Who Did The Last Update:	JHENRY
MPCA Tank Number:	002
Above Or Underground:	1
Tank Action ID:	962590
Tank Action:	1
Action Date:	05/05/2009 00:00:00
Action Date Unknown:	1
Corrosion Expert Name:	COMPL. TESTING
Date Added:	02/04/2010 15:47:02
Date Last Updated:	02/04/2010 15:47:02
Staff Id Who Did The Last Update:	JHENRY
MPCA Tank Number:	003
Above Or Underground:	1

MID STATE TRUCKING INC (Continued) **1004737396**

Tank Action ID: 962591
Tank Action: 1
Action Date: 05/05/2009 00:00:00
Action Date Unknown: 1
Corrosion Expert Name: COMP. TESTING
Date Added: 02/04/2010 15:47:43
Date Last Updated: 02/04/2010 15:47:43

Tank C:
MPCA Tank Number: 002
Above Or Underground: 1
Compartment Number: 1
Tank Stored Product Code: 10
Compartment Cap: 12000
Heating: 1
Date Added: 06/01/2006 12:25:55
Date Last Updated: 06/01/2006 12:25:55

MPCA Tank Number: 003
Above Or Underground: 1
Compartment Number: 1
Tank Stored Product Code: 10
Compartment Cap: 6000
Heating: 1
Date Added: 06/01/2006 12:27:23
Date Last Updated: 06/01/2006 12:27:23

MPCA Tank Number: 001
Above Or Underground: 1
Compartment Number: 1
Tank Stored Product Code: 24
Tank Stored Product Desc: WASTE OIL
Compartment Cap: 560
Heating: 1
Date Added: 10/10/1999 10:58:39
Date Last Updated: 06/02/2006 07:16:53

ECHO:
Envid: 1004737396
Registry ID: 110003912419
DFR URL: http://echo.epa.gov/detailed-facility-report?fid=110003912419
Name: MID STATE TRUCKING INC
Address: 21955 GRENADA AVE
City,State,Zip: LAKEVILLE, MN 55044

MN Enforcement Log :
Name: MID STATE TRUCKING INC
Address: 21955 GRENADA AVE
City,State,Zip: LAKEVILLE, MN
Facility ID: TS0020890
Effective End Date: 05/25/2006
Enforcement Type: Citation Warning
AI ID: 29764
Activity ID: NON20060001
Public Flag: Y

MID STATE TRUCKING INC (Continued) **1004737396**

Latitude: 44.6310181
Longitude: -93.223103
Coord Collect Meth Desc: Address Matching House Number
Mailing Address1: 21955 Grenada Ave
Mailing City Name: Lakeville
Mailing State Code: MN
Responsible Party: Don Johnson (Lakeville, MN); Midstate Reclamation & Trucking (Lakeville, MN)
Zero Date: 05/25/2006
Case Closed: 7/23/2006
Case Lead: Shirley Smith
Lead Program: Underground Tanks
Multimedia: N
Multimedia Desc: N

Name: MID STATE TRUCKING INC
Address: 21955 GRENADA AVE
City,State,Zip: LAKEVILLE, MN
Facility ID: TS0020890
Effective End Date: 05/06/2009
Enforcement Type: Citation Warning
AI ID: 29764
Activity ID: NON20090001
Public Flag: Y
Latitude: 44.6310181
Longitude: -93.223103
Coord Collect Meth Desc: Address Matching House Number
Mailing Address1: 21955 Grenada Ave
Mailing City Name: Lakeville
Mailing State Code: MN
Responsible Party: Donn Johnson (Lakeville, MN); Mid State Trucking Inc (Lakeville, MN)
Zero Date: 04/30/2009
Case Closed: 5/27/2009
Case Lead: Shirley Smith
Lead Program: Underground Tanks
Multimedia: N
Multimedia Desc: N

Name: MID STATE TRUCKING INC
Address: 21955 GRENADA AVE
City,State,Zip: LAKEVILLE, MN
Facility ID: TS0020890
Effective End Date: 05/15/2015
Enforcement Type: Citation Warning
AI ID: 29764
Activity ID: NON20150001
Public Flag: Y
Latitude: 44.6310181
Longitude: -93.223103
Coord Collect Meth Desc: Address Matching House Number
Mailing Address1: 21955 Grenada Ave
Mailing City Name: Lakeville
Mailing State Code: MN
Responsible Party: Midstate Reclamation & Trucking (Lakeville, MN)
Zero Date: 03/18/2015
Case Lead: Jenalee Boese
Lead Program: Underground Tanks
Multimedia: N

MID STATE TRUCKING INC (Continued) **1004737396**

Multimedia Desc: N

MANIFEST:

Name:	MID STATE TRUCKING INC
Address:	21955 GRENADA AVE
City,State,Zip:	LAKEVILLE, MN 55044-8055
Manifest ID:	645077
Generator ID:	MNR000042655
Generator AI ID:	29764
Transporter 1 ID:	ILD984908202
Transporter 1 AI ID:	37702
Transporter 1 AI Name:	Safety Kleen Corp
Transporter 1 Address:	1000 N Randall Rd
Transporter 1 City:	Elgin
Transporter 1 State:	IL
Transporter 1 ZIP:	60123-2318
TSD ID:	MND981097884
TSD AI ID:	8054
TSD AI Name:	Safety-Kleen Systems Inc - Eagan
TSD Address:	3227 Terminal Dr
TSD City:	Eagan
TSD State:	MN
TSD Zip:	55121
Gen Copy Recd Date:	10/21/1999 0:00:00
Fac Copy Recd Date:	1999-09-20 00:00:00
Gen Ship Date:	1999-09-13 00:00:00
Trans 1 Recd Date:	1999-09-13 00:00:00
Tsd Recd Date:	1999-09-13 00:00:00

Contact:

Generator AI ID:	29764
Generator ID:	MNR000042655
Generator AI Name:	Mid State Trucking Inc
Generator Contact:	Thomas Johnson
Contact Address:	21955 Grenada Ave
Contact City:	Lakeville
Contact State:	MN
Contact Zip:	55044
Contact Email:	tom@midstatecompanies.com
Contact Phone:	952-985-5555

Detail:

Manifest ID:	645077
Manifest Row:	1
Haz Material Name:	WASTE COMBUSTIBLE LIQUID NOS (PETROLEUM NAPHTHA)
UN NA Number:	NA1993
Packing Group Number:	III
Container Qty:	1
Container Code:	DMML
Waste Qty:	11
Waste Units Code:	AD
Waste Code List:	D008,D039,D040

Name:	MID STATE TRUCKING INC
Address:	21955 GRENADA AVE
City,State,Zip:	LAKEVILLE, MN 55044-8055

MID STATE TRUCKING INC (Continued) **1004737396**

Manifest ID: 593562
Generator ID: MNR000042655
Generator AI ID: 29764
Transporter 1 ID: ILD984908202
Transporter 1 AI ID: 37702
Transporter 1 AI Name: Safety Kleen Corp
Transporter 1 Address: 1000 N Randall Rd
Transporter 1 City: Elgin
Transporter 1 State: IL
Transporter 1 ZIP: 60123-2318
TSD ID: MND981097884
TSD AI ID: 8054
TSD AI Name: Safety-Kleen Systems Inc - Eagan
TSD Address: 3227 Terminal Dr
TSD City: Eagan
TSD State: MN
TSD Zip: 55121
Fac Copy Recd Date: 1998-10-13 00:00:00
Gen Ship Date: 1998-10-08 00:00:00
Trans 1 Recd Date: 1998-10-08 00:00:00
Tsd Recd Date: 1998-10-08 00:00:00

Contact:
Generator AI ID: 29764
Generator ID: MNR000042655
Generator AI Name: Mid State Trucking Inc
Generator Contact: Thomas Johnson
Contact Address: 21955 Grenada Ave
Contact City: Lakeville
Contact State: MN
Contact Zip: 55044
Contact Email: tom@midstatecompanies.com
Contact Phone: 952-985-5555

Detail:
Manifest ID: 593562
Manifest Row: 1
Haz Material Name: WASTE COMBUSTIBLE LIQUID
UN NA Number: NA1993
Container Qty: 1
Container Code: DMML
Waste Qty: 10
Waste Units Code: AD
Waste Code List: D039

Name: MID STATE TRUCKING INC
Address: 21955 GRENADA AVE
City,State,Zip: LAKEVILLE, MN 55044-8055
Manifest ID: 593563
Generator ID: MNR000042655
Generator AI ID: 29764
Transporter 1 ID: ILD984908202
Transporter 1 AI ID: 37702
Transporter 1 AI Name: Safety Kleen Corp
Transporter 1 Address: 1000 N Randall Rd
Transporter 1 City: Elgin

MID STATE TRUCKING INC (Continued) **1004737396**

Transporter 1 State:	IL
Transporter 1 ZIP:	60123-2318
TSD ID:	MND981097884
TSD AI ID:	8054
TSD AI Name:	Safety-Kleen Systems Inc - Eagan
TSD Address:	3227 Terminal Dr
TSD City:	Eagan
TSD State:	MN
TSD Zip:	55121
Gen Copy Recd Date:	2/11/1999 0:00:00
Fac Copy Recd Date:	1999-02-10 00:00:00
Gen Ship Date:	1999-02-05 00:00:00
Trans 1 Recd Date:	1999-02-05 00:00:00
Tsd Recd Date:	1999-02-05 00:00:00

Contact:

Generator AI ID:	29764
Generator ID:	MNR000042655
Generator AI Name:	Mid State Trucking Inc
Generator Contact:	Thomas Johnson
Contact Address:	21955 Grenada Ave
Contact City:	Lakeville
Contact State:	MN
Contact Zip:	55044
Contact Email:	tom@midstatecompanies.com
Contact Phone:	952-985-5555

Detail:

Manifest ID:	593563
Manifest Row:	1
Haz Material Name:	WASTE COMBUSTIBLE LIQUID
UN NA Number:	NA1993
Container Qty:	1
Container Code:	DMML
Waste Qty:	10
Waste Units Code:	AD
Waste Code List:	D039

Name:	MID STATE TRUCKING INC
Address:	21955 GRENADA AVE
City,State,Zip:	LAKEVILLE, MN 55044-8055
Manifest ID:	593564
Generator ID:	MNR000042655
Generator AI ID:	29764
Transporter 1 ID:	ILD984908202
Transporter 1 AI ID:	37702
Transporter 1 AI Name:	Safety Kleen Corp
Transporter 1 Address:	1000 N Randall Rd
Transporter 1 City:	Elgin
Transporter 1 State:	IL
Transporter 1 ZIP:	60123-2318
TSD ID:	MND981097884
TSD AI ID:	8054
TSD AI Name:	Safety-Kleen Systems Inc - Eagan
TSD Address:	3227 Terminal Dr
TSD City:	Eagan

MID STATE TRUCKING INC (Continued) **1004737396**

TSD State: MN
TSD Zip: 55121
Gen Copy Recd Date: 5/28/1999 0:00:00
Fac Copy Recd Date: 1999-05-27 00:00:00
Gen Ship Date: 1999-05-25 00:00:00
Trans 1 Recd Date: 1999-05-25 00:00:00
Tsd Recd Date: 1999-05-25 00:00:00

Contact:
Generator AI ID: 29764
Generator ID: MNR000042655
Generator AI Name: Mid State Trucking Inc
Generator Contact: Thomas Johnson
Contact Address: 21955 Grenada Ave
Contact City: Lakeville
Contact State: MN
Contact Zip: 55044
Contact Email: tom@midstatecompanies.com
Contact Phone: 952-985-5555

Detail:
Manifest ID: 593564
Manifest Row: 1
Haz Material Name: WASTE COMBUSTIBLE LIQUID
UN NA Number: NA1993
Container Qty: 1
Container Code: DMML
Waste Qty: 8
Waste Units Code: AD
Waste Code List: D039

Name: MID STATE TRUCKING INC
Address: 21955 GRENADA AVE
City,State,Zip: LAKEVILLE, MN 55044-8055
Manifest ID: 593565
Generator ID: MNR000042655
Generator AI ID: 29764
Transporter 1 ID: ILD984908202
Transporter 1 AI ID: 37702
Transporter 1 AI Name: Safety Kleen Corp
Transporter 1 Address: 1000 N Randall Rd
Transporter 1 City: Elgin
Transporter 1 State: IL
Transporter 1 ZIP: 60123-2318
TSD ID: MND981097884
TSD AI ID: 8054
TSD AI Name: Safety-Kleen Systems Inc - Eagan
TSD Address: 3227 Terminal Dr
TSD City: Eagan
TSD State: MN
TSD Zip: 55121
Gen Copy Recd Date: 6/29/1998 0:00:00
Fac Copy Recd Date: 1998-06-25 00:00:00
Gen Ship Date: 1998-06-22 00:00:00
Trans 1 Recd Date: 1998-06-22 00:00:00
Tsd Recd Date: 1998-06-22 00:00:00

MID STATE TRUCKING INC (Continued) **1004737396**

Contact:
- Generator AI ID: 29764
- Generator ID: MNR000042655
- Generator AI Name: Mid State Trucking Inc
- Generator Contact: Thomas Johnson
- Contact Address: 21955 Grenada Ave
- Contact City: Lakeville
- Contact State: MN
- Contact Zip: 55044
- Contact Email: tom@midstatecompanies.com
- Contact Phone: 952-985-5555

Detail:
- Manifest ID: 593565
- Manifest Row: 1
- Haz Material Name: WASTE COMBUSTIBLE LIQUID
- UN NA Number: NA1993
- Container Qty: 1
- Container Code: DMML
- Waste Qty: 11
- Waste Units Code: AD
- Waste Code List: D039

- Name: MID STATE TRUCKING INC
- Address: 21955 GRENADA AVE
- City,State,Zip: LAKEVILLE, MN 55044-8055
- Manifest ID: 661973
- Generator ID: MNR000042655
- Generator AI ID: 29764
- Transporter 1 ID: ILD984908202
- Transporter 1 AI ID: 37702
- Transporter 1 AI Name: Safety Kleen Corp
- Transporter 1 Address: 1000 N Randall Rd
- Transporter 1 City: Elgin
- Transporter 1 State: IL
- Transporter 1 ZIP: 60123-2318
- TSD ID: MND981097884
- TSD AI ID: 8054
- TSD AI Name: Safety-Kleen Systems Inc - Eagan
- TSD Address: 3227 Terminal Dr
- TSD City: Eagan
- TSD State: MN
- TSD Zip: 55121
- Gen Copy Recd Date: 1/14/2000 0:00:00
- Fac Copy Recd Date: 2000-01-07 00:00:00
- Gen Ship Date: 2000-01-04 00:00:00
- Trans 1 Recd Date: 2000-01-04 00:00:00
- Tsd Recd Date: 2000-01-04 00:00:00

Contact:
- Generator AI ID: 29764
- Generator ID: MNR000042655
- Generator AI Name: Mid State Trucking Inc
- Generator Contact: Thomas Johnson
- Contact Address: 21955 Grenada Ave
- Contact City: Lakeville

MID STATE TRUCKING INC (Continued) **1004737396**

Contact State: MN
Contact Zip: 55044
Contact Email: tom@midstatecompanies.com
Contact Phone: 952-985-5555

Detail:
Manifest ID: 661973
Manifest Row: 1
Haz Material Name: WASTE COMBUSTIBLE LIQUID NOS (PETROLEUM NAPHTHA)
UN NA Number: NA1993
Packing Group Number: III
Container Qty: 1
Container Code: DMML
Waste Qty: 10
Waste Units Code: AD
Waste Code List: D008,D018,D039,D040

Name: MID STATE TRUCKING INC
Address: 21955 GRENADA AVE
City,State,Zip: LAKEVILLE, MN 55044-8055
Manifest ID: 666529
Generator ID: MNR000042655
Generator AI ID: 29764
Transporter 1 ID: ILD984908202
Transporter 1 AI ID: 37702
Transporter 1 AI Name: Safety Kleen Corp
Transporter 1 Address: 1000 N Randall Rd
Transporter 1 City: Elgin
Transporter 1 State: IL
Transporter 1 ZIP: 60123-2318
TSD ID: MND981097884
TSD AI ID: 8054
TSD AI Name: Safety-Kleen Systems Inc - Eagan
TSD Address: 3227 Terminal Dr
TSD City: Eagan
TSD State: MN
TSD Zip: 55121
Gen Copy Recd Date: 5/4/2000 0:00:00
Fac Copy Recd Date: 2000-05-01 00:00:00
Gen Ship Date: 2000-04-25 00:00:00
Trans 1 Recd Date: 2000-04-25 00:00:00
Tsd Recd Date: 2000-04-25 00:00:00

Contact:
Generator AI ID: 29764
Generator ID: MNR000042655
Generator AI Name: Mid State Trucking Inc
Generator Contact: Thomas Johnson
Contact Address: 21955 Grenada Ave
Contact City: Lakeville
Contact State: MN
Contact Zip: 55044
Contact Email: tom@midstatecompanies.com
Contact Phone: 952-985-5555

MID STATE TRUCKING INC (Continued) **1004737396**

Detail:

Manifest ID:	666529
Manifest Row:	1
Haz Material Name:	WASTE COMBUSTIBLE LIQUID NOS (PETROLEUM NAPHTHA)
UN NA Number:	NA1993
Packing Group Number:	III
Container Qty:	1
Container Code:	DMML
Waste Qty:	10
Waste Units Code:	AD
Waste Code List:	D008,D018,D039,D040

NPDES:

Name:	MID-STATE RECLAMATION
Address:	21955 GRENADA AVE
City,State,Zip:	LAKEVILLE, MN 550448055
Active:	Inactive
Activity ID:	MNR0536QG
Activity Sys ID:	137619
Effective Start Date:	03/18/2011
Latitude Degree:	44.6311
Longitude Degree:	-93.223264
Owner Name:	Thomas Johnson
Permit Sys ID:	104834
Acres:	3
Activity Description:	Movement and storage of oversize/heavy milling and reclaim equipment
No Exposure:	No
Permit Type:	Industrial Stormwater Permit
Sector List:	AB, P

Name:	MID-STATE RECLAMATION
Address:	21955 GRENADA AVE
City,State,Zip:	LAKEVILLE, MN 550448055
Active:	Inactive
Activity ID:	MNR0538TW
Activity Sys ID:	137619
Effective Start Date:	12/21/2015
End Date:	12/21/2015
Owner Name:	Thomas Johnson
Permit Sys ID:	1952349
No Exposure:	No
Permit Type:	Industrial Stormwater Permit
Sector List:	AB, P

Name:	MID-STATE RECLAMATION
Address:	21955 GRENADA AVE
City,State,Zip:	LAKEVILLE, MN 550448055
Active:	Active
Activity ID:	MNR053CJD
Activity Sys ID:	137619
Effective Start Date:	07/13/2021
Latitude Degree:	44.63138
Longitude Degree:	-93.222835
Owner Name:	Thomas Johnson
Permit Sys ID:	4569003

MID STATE TRUCKING INC (Continued) **1004737396**

Acres:	3
Activity Description:	Movement and storage of oversize/heavy equipment
No Exposure:	No
One Mile:	Yes
Permit Type:	Industrial Stormwater Permit
Sector List:	AB, P

WIMN:

Name:	MID STATE TRUCKING INC
Address:	21955 GRENADA AVE
Address Description:	21955 Grenada Ave
City,State,Zip:	LAKEVILLE, MN 55044-8055
Status:	Y
Latitude:	44.631018099999999
Longitude:	-93.223102999999995
Item ID:	29764-AISI0000029764
AI ID:	29764
Document ID:	0
Subject Item Type Code:	CON
Subject Item Category Code:	AISI
Subject Item ID:	29764
Subject Item Category Description:	Agency Interest
Subject Item Type Description:	Conventional Site
MPCA Program:	Multiple Programs
Program List:	HW; TL
City, Township or Unorganized code:	239561
City, Township or Unorganized Name:	Lakeville
Congressional District Code:	2
House District:	58A
Senate District:	58
USGS 8-digits:	07040001
USGS 8-digits Name:	Mississippi River - Lake Pepin
USGS 10-digits:	0704000102
USGS 12-digits:	070400010202
USGS 12-digits Name:	South Creek
Collection Method Code:	A1
Method Description:	Address Matching House Number
Ref Code:	GEN
Ref Description:	General Location
Location Verified Flag:	N
Collection Date:	03/15/2010
Timestamp of Creation:	07/26/1999
User Name of Creator:	DELTA_M_R1
Timestamp of Last Update:	04/04/2017
User Name of Last Update:	SYSTEM
The Delta Spatial ID:	24590
Activity:	Multiple Activities
Activity List:	Hazardous Waste, Very small quantity generator; Underground Tanks
MPCA ID:	Multiple IDs
MPCA List:	MNR000042655; TS0020890
Program List:	Hazardous Waste; Tanks
Site URL:	https://webapp.pca.state.mn.us/wimn/site/29764

WIMN Detail as of Aug 2016:

Legislative District:	58A
Latitude:	44.63138031
Longitude:	-93.22283579

MID STATE TRUCKING INC (Continued) **1004737396**

Activity:	Multiple Activities
MPCA ID:	Multiple Activities
Major Watershed:	Mississippi River - Lake Pepin
Coordinate Collection Method:	Address Matching House Number
Status:	Active
Legislative District:	58A
Latitude:	44.63110000
Longitude:	-93.223264
Activity:	Industrial Stormwater Permit
MPCA ID:	Multiple Activities
Major Watershed:	Mississippi River - Lake Pepin
Coordinate Collection Method:	GPS - Other
Status:	Active
Name:	MID-STATE RECLAMATION
Address:	21955 GRENADA AVE
Address Description:	21955 Grenada Ave
City,State,Zip:	LAKEVILLE, MN 55044-8055
Status:	Y
Latitude:	44.63127841
Longitude:	-93.224082510000002
Item ID:	137619-AISI0000137619
AI ID:	137619
Document ID:	0
Subject Item Type Code:	CON
Subject Item Category Code:	AISI
Subject Item ID:	137619
Subject Item Category Description:	Agency Interest
Subject Item Type Description:	Conventional Site
MPCA Program:	Stormwater
Program List:	ST
City, Township or Unorganized code:	239561
City, Township or Unorganized Name:	Lakeville
Congressional District Code:	2
House District:	58A
Senate District:	58
USGS 8-digits:	07040001
USGS 8-digits Name:	Mississippi River - Lake Pepin
USGS 10-digits:	0704000102
USGS 12-digits:	070400010202
USGS 12-digits Name:	South Creek
Collection Method Code:	A1
Method Description:	Address Matching House Number
Ref Code:	GEN
Ref Description:	General Location
Location Verified Flag:	N
Collection Date:	07/13/2021
Timestamp of Creation:	03/18/2011
User Name of Creator:	DELTA_M_R1
Timestamp of Last Update:	07/13/2021
User Name of Last Update:	geo_nc
The Delta Spatial ID:	59729280
Activity:	Industrial Stormwater
Activity List:	Industrial Stormwater
MPCA ID:	Multiple IDs

MID STATE TRUCKING INC (Continued) **1004737396**

MPCA List:	MNR0536QG; MNR0538TW; MNR053CJD
Program List:	Stormwater
Site URL:	https://webapp.pca.state.mn.us/wimn/site/137619

WIMN Detail as of Aug 2016:

Legislative District:	58A
Latitude:	44.63138031
Longitude:	-93.22283579
Activity:	Multiple Activities
MPCA ID:	Multiple Activities
Major Watershed:	Mississippi River - Lake Pepin
Coordinate Collection Method:	Address Matching House Number
Status:	Active

Legislative District:	58A
Latitude:	44.63110000
Longitude:	-93.223264
Activity:	Industrial Stormwater Permit
MPCA ID:	Multiple Activities
Major Watershed:	Mississippi River - Lake Pepin
Coordinate Collection Method:	GPS - Other
Status:	Active

---

54 **LAUNCH PARK SECOND ADDITION** **MN NPDES S126255343**
East **22160 CEDAR AVENUE** **MN WIMN N/A**
1/4-1/2 **LAKEVILLE, MN 55044**
0.258 mi.
1361 ft.

Relative:
Lower

Actual:
941 ft.

NPDES:

Name:	LAUNCH PARK SECOND ADDITION
Address:	22160 CEDAR AVENUE
City,State,Zip:	LAKEVILLE, MN 55044
Active:	Y
Activity ID:	C00056825
Activity Sys ID:	23472956825
Activity Type:	Construction Stormwater Permit
Activity Type Code:	45
Effective Start Date:	06/02/2020
End Date:	10/14/2020
Coverage Date:	05/20/2020
Latitude Degree:	44.6284
Longitude Degree:	-93.2103
Location Description:	Section 3, Township 114, Range 20
New Imp Area:	7.8
Old Imp Area:	8.1
Owner Name:	Hat Trick Investments,LLC
Owner Organization Type:	Private (Non-Government)
Permit Sys ID:	4059621
Project Name:	Launch Park Second Addition
Project Size:	16.8
Contractor Name:	Appro Development

WIMN:

Name:	LAUNCH PARK SECOND ADDITION
Address:	22160 CEDAR AVENUE
Address Description:	22160 Cedar Avenue

LAUNCH PARK SECOND ADDITION (Continued) **S126255343**

City,State,Zip:	LAKEVILLE, MN 55044
Status:	Y
Latitude:	44.628399999999999
Longitude:	-93.210300000000004
Item ID:	234729-AISI0000234729
AI ID:	234729
Document ID:	0
Subject Item Type Code:	CON
Subject Item Category Code:	AISI
Subject Item ID:	234729
Subject Item Category Description:	Agency Interest
Subject Item Type Description:	Conventional Site
MPCA Program:	Stormwater
Program List:	ST
City, Township or Unorganized code:	239561
City, Township or Unorganized Name:	Lakeville
Congressional District Code:	2
House District:	58A
Senate District:	58
USGS 8-digits:	07040001
USGS 8-digits Name:	Mississippi River - Lake Pepin
USGS 10-digits:	0704000102
USGS 12-digits:	070400010202
USGS 12-digits Name:	South Creek
Location Description:	Section 3, Township 114, Range 20
Collection Method Code:	DP
Method Description:	Digitized - MPCA online map
Ref Code:	CEN
Ref Description:	Center of Feature Represented
Location Verified Flag:	N
Collection Date:	05/20/2020
Timestamp of Creation:	05/20/2020
User Name of Creator:	RSP
Timestamp of Last Update:	05/20/2020
User Name of Last Update:	geo_nc
Activity:	Construction Stormwater
Activity List:	Construction Stormwater
MPCA ID:	C00056825
MPCA List:	C00056825
Program List:	Stormwater
Site URL:	https://webapp.pca.state.mn.us/wimn/site/234729

I55 **FRIEDGES HOLDINGS INC** **MN ENF** **S110431894**
SSW **SEE LOCATION DESCRIPTION** **MN WIMN** **N/A**
1/4-1/2 **LAKEVILLE, MN 55044**
0.260 mi.
1373 ft. **Site 1 of 3 in cluster I**

Relative:
Higher

Actual:
1010 ft.

MN Enforcement Log :

Name:	FRIEDGES HOLDINGS INC
Address:	SEE LOCATION DESCRIPTION
City,State,Zip:	LAKEVILLE, MN 55044
Facility ID:	A00023873
Effective End Date:	02/14/2014
Enforcement Type:	APO - Combination Forgivable & Nonforgivable
AI ID:	121649
Activity ID:	PEN20140001
Public Flag:	Y

FRIEDGES HOLDINGS INC (Continued) **S110431894**

Latitude:	44.625
Longitude:	-93.2391666
Coord Collect Meth Desc:	GPS - Other
Mailing Address1:	PO Box 1160
Mailing City Name:	Milan
Mailing State Code:	IL
Mailing Zip Code:	61264
Responsible Party:	Friedges Holdings Inc (Milan, IL)
Zero Date:	12/06/2013
Case Closed:	4/14/2015
Case Lead:	Steven Speltz
Attorney Assigned:	Adonis Neblett
Lead Program:	Ind Stormwater
Multimedia:	N
Multimedia Desc:	N
Nonforgivable:	2950
Grand Total:	2950

WIMN:

Name:	FRIEDGES HOLDINGS INC
Address:	SEE LOCATION DESCRIPTION
Address Description:	See location description
City,State,Zip:	LAKEVILLE, MN 55044
Status:	N
Latitude:	44.625
Longitude:	-93.239166600000004
Item ID:	121649-AISI0000121649
AI ID:	121649
Document ID:	0
Subject Item Type Code:	CON
Subject Item Category Code:	AISI
Subject Item ID:	121649
Subject Item Category Description:	Agency Interest
Subject Item Type Description:	Conventional Site
MPCA Program:	Stormwater
Program List:	ST
City, Township or Unorganized code:	664113
City, Township or Unorganized Name:	Eureka Township
Congressional District Code:	2
House District:	58B
Senate District:	58
USGS 8-digits:	07040001
USGS 8-digits Name:	Mississippi River - Lake Pepin
USGS 10-digits:	0704000102
USGS 12-digits:	070400010202
USGS 12-digits Name:	South Creek
Collection Method Code:	G8
Method Description:	GPS - Other
Ref Code:	GEN
Ref Description:	General Location
Location Verified Flag:	N
Collection Date:	09/27/2015
Timestamp of Creation:	12/24/2008
User Name of Creator:	DELTA_M_R1
Timestamp of Last Update:	04/26/2016
User Name of Last Update:	spatial_
Status Date:	05/04/2011

FRIEDGES HOLDINGS INC (Continued) **S110431894**

The Delta Spatial ID:	55248262
Activity:	Multiple Activities
Activity List:	Construction Stormwater; Industrial Stormwater
MPCA ID:	Multiple IDs
MPCA List:	A00023873; C00026994
Program List:	Stormwater
Classification:	Fertilizer (Mixing Only) Manufacturing
Site URL:	https://webapp.pca.state.mn.us/wimn/site/121649

WIMN Detail as of Aug 2016:

Legislative District:	58B
Latitude:	44.625
Longitude:	-93.23916667
Activity:	Multiple Activities
MPCA ID:	Multiple Activities
Major Watershed:	Mississippi River - Lake Pepin
Coordinate Collection Method:	GPS - Other
Status:	Inactive

I56 **HYPONEX CORP** **MN WIMN** **S117723326**
SSW **22447 HIGHVIEW AVE** **N/A**
1/4-1/2 **EUREKA TOWNSHIP, MN 55044**
0.266 mi.
1404 ft. **Site 2 of 3 in cluster I**

Relative:
Higher

Actual:
1004 ft.

WIMN:

Name:	HYPONEX CORP
Address:	22447 HIGHVIEW AVE
Address Description:	22447 Highview Ave
City,State,Zip:	EUREKA TOWNSHIP, MN 55044
Status:	Y
Latitude:	44.624800360000002
Longitude:	-93.240574269999996
Item ID:	150266-AISI0000150266
AI ID:	150266
Document ID:	0
Subject Item Type Code:	CON
Subject Item Category Code:	AISI
Subject Item ID:	150266
Subject Item Category Description:	Agency Interest
Subject Item Type Description:	Conventional Site
MPCA Program:	Multiple Programs
Program List:	HW; ST
City, Township or Unorganized code:	664113
City, Township or Unorganized Name:	Eureka Township
Congressional District Code:	2
House District:	58B
Senate District:	58
USGS 8-digits:	07040001
USGS 8-digits Name:	Mississippi River - Lake Pepin
USGS 10-digits:	0704000102
USGS 12-digits:	070400010201
USGS 12-digits Name:	Headwaters Vermillion River
Collection Method Code:	A1
Method Description:	Address Matching House Number
Ref Code:	CEN
Ref Description:	Center of Feature Represented

HYPONEX CORP (Continued) **S117723326**

Location Verified Flag:	N
Collection Date:	03/27/2020
Timestamp of Creation:	04/02/2015
User Name of Creator:	DELTA_M_R1
Timestamp of Last Update:	04/01/2021
User Name of Last Update:	rparlin
The Delta Spatial ID:	73342419
Activity:	Multiple Activities
Activity List:	Hazardous Waste, Very small quantity generator; Industrial Stormwater
MPCA ID:	Multiple IDs
MPCA List:	MNR053CPZ; MNS000222331
Program List:	Hazardous Waste; Stormwater
Classification:	Fertilizer (Mixing Only) Manufacturing
Site URL:	https://webapp.pca.state.mn.us/wimn/site/150266

WIMN Detail as of Aug 2016:

Legislative District:	58B
Latitude:	44.62461400
Longitude:	-93.24127799
Activity:	Multiple Activities
MPCA ID:	Multiple Activities
Major Watershed:	Mississippi River - Lake Pepin
Coordinate Collection Method:	GPS - Other
Status:	Active

I57 **COUNTRY STONE** **MN ENF S110428970**
SSW **22447 HIGHVIEW AVE** **MN WIMN N/A**
1/4-1/2 **LAKEVILLE, MN 55044**
0.266 mi.
1404 ft. **Site 3 of 3 in cluster I**

Relative:
Higher

Actual:
1004 ft.

MN Enforcement Log :

Name:	COUNTRY STONE
Address:	22447 HIGHVIEW AVE
City,State,Zip:	LAKEVILLE, MN 55044
Facility ID:	MNU000768
Effective End Date:	03/20/2009
Enforcement Type:	APO - Forgivable
AI ID:	48220
Activity ID:	PEN20090001
Public Flag:	Y
Latitude:	44.624413
Longitude:	-93.23814002
Coord Collect Meth Desc:	Address Matching House Number
Mailing Address1:	22447 Highview Ave
Mailing City Name:	Lakeville
Mailing State Code:	MN
Mailing Zip Code:	55044
Responsible Party:	Ron Bjustrom (Rock Island, IL)
Zero Date:	07/02/2008
Case Closed:	5/5/2009
Case Lead:	Chelsea Domeier
Lead Program:	Wastewater
Multimedia:	N
Multimedia Desc:	N
Forgivable:	7000
Grand Total:	7000

COUNTRY STONE (Continued) **S110428970**

WIMN:

Name:	COUNTRY STONE
Address:	22447 HIGHVIEW AVE
Address Description:	22447 Highview Ave
City,State,Zip:	LAKEVILLE, MN 55044
Status:	Y
Latitude:	44.624412999999997
Longitude:	-93.238140020000003
Item ID:	48220-AISI0000048220
AI ID:	48220
Document ID:	0
Subject Item Type Code:	CON
Subject Item Category Code:	AISI
Subject Item ID:	48220
Subject Item Category Description:	Agency Interest
Subject Item Type Description:	Conventional Site
MPCA Program:	Water Quality
Program List:	WW
City, Township or Unorganized code:	664113
City, Township or Unorganized Name:	Eureka Township
Congressional District Code:	2
House District:	58B
Senate District:	58
USGS 8-digits:	07040001
USGS 8-digits Name:	Mississippi River - Lake Pepin
USGS 10-digits:	0704000102
USGS 12-digits:	070400010201
USGS 12-digits Name:	Headwaters Vermillion River
Collection Method Code:	A1
Method Description:	Address Matching House Number
Ref Code:	GEN
Ref Description:	General Location
Location Verified Flag:	N
Collection Date:	06/28/2016
Timestamp of Creation:	07/09/2008
User Name of Creator:	DELTA_M_R1
Timestamp of Last Update:	06/28/2016
User Name of Last Update:	geo_nc
The Delta Spatial ID:	54652756
Activity:	Wastewater
Activity List:	Wastewater
MPCA ID:	MNU000768
MPCA List:	MNU000768
Program List:	Water Quality
Site URL:	https://webapp.pca.state.mn.us/wimn/site/48220

WIMN Detail as of Aug 2016:

Legislative District:	58B
Latitude:	44.62440499
Longitude:	-93.23813223
Activity:	Wastewater Discharger
MPCA ID:	MNU000768
Major Watershed:	Mississippi River - Lake Pepin
Coordinate Collection Method:	Address Matching House Number
Status:	Active

J58 **AMERICAN FORKLIFT** **MN MANIFEST** **S107958129**
ENE **21720 HAMBURG AVE** **MN WIMN** **N/A**
1/4-1/2 **LAKEVILLE, MN 55044**
0.283 mi.
1494 ft. **Site 1 of 5 in cluster J**

Relative:
Lower

Actual:
950 ft.

MANIFEST:

Name:	AMERICAN FORKLIFT
Address:	21720 HAMBURG AVE
City,State,Zip:	LAKEVILLE, MN 55044-9034
Manifest ID:	17154
Generator ID:	MN0000031088
Generator AI ID:	25010
Transporter 1 ID:	MN0000114330
Transporter 1 AI ID:	27542
Transporter 1 AI Name:	Como Lube & Supplies Inc
Transporter 1 Address:	2148 Mrytle Ave
Transporter 1 City:	Saint Paul
Transporter 1 State:	MN
Transporter 1 ZIP:	55114-1848
TSD ID:	MND006224612
TSD AI ID:	29638
TSD AI Name:	Pennzoil Products Co
TSD Address:	7000 Highway 65 NE
TSD City:	Fridley
TSD State:	MN
TSD Zip:	55432-3358
Gen Copy Recd Date:	10/2/1995 0:00:00
Fac Copy Recd Date:	1995-10-06 00:00:00
Gen Ship Date:	1995-09-28 00:00:00
Trans 1 Recd Date:	1995-09-28 00:00:00
Tsd Recd Date:	1995-10-04 00:00:00

Contact:

Generator AI ID:	25010
Generator ID:	MN0000031088
Generator AI Name:	American Forklift
Generator Contact:	Donald Donald
Contact Address:	21720 Hamburg Ave
Contact City:	Lakeville
Contact State:	MN
Contact Zip:	55044
Contact Phone:	952-469-3873

Detail:

Manifest ID:	17154
Manifest Row:	1
Haz Material Name:	PETROLEUM NAPHTHA,COMBUS. LIQ.
UN NA Number:	NA1993
Container Qty:	1
Container Code:	DMML
Waste Qty:	4
Waste Units Code:	AD
Waste Code List:	D001

Name:	AMERICAN FORKLIFT
Address:	21720 HAMBURG AVE
City,State,Zip:	LAKEVILLE, MN 55044-9034

AMERICAN FORKLIFT (Continued) **S107958129**

Manifest ID:	17155
Generator ID:	MN0000031088
Generator AI ID:	25010
Transporter 1 ID:	MN0000114330
Transporter 1 AI ID:	27542
Transporter 1 AI Name:	Como Lube & Supplies Inc
Transporter 1 Address:	2148 Mrytle Ave
Transporter 1 City:	Saint Paul
Transporter 1 State:	MN
Transporter 1 ZIP:	55114-1848
Transporter 2 ID:	MNR000023085
Transporter 2 AI ID:	4038
Transporter 2 AI Name:	Ossie's Inc
Transporter 2 Address:	3761 Front St
Transporter 2 City:	Barnum
Transporter 2 State:	MN
Transporter 2 ZIP:	55707
TSD ID:	MNR000033597
TSD AI ID:	30092
TSD AI Name:	Como Lube & Supplies Inc
TSD Address:	1108 Port Terminal Rd
TSD City:	Duluth
TSD State:	MN
TSD Zip:	55802-2619
Gen Copy Recd Date:	2/2/1998 0:00:00
Fac Copy Recd Date:	1998-01-29 00:00:00
Gen Ship Date:	1998-01-22 00:00:00
Trans 1 Recd Date:	1998-01-22 00:00:00
Trans 2 Recd Date:	1/26/1998 0:00:00
Tsd Recd Date:	1998-01-26 00:00:00

Contact:

Generator AI ID:	25010
Generator ID:	MN0000031088
Generator AI Name:	American Forklift
Generator Contact:	Donald Donald
Contact Address:	21720 Hamburg Ave
Contact City:	Lakeville
Contact State:	MN
Contact Zip:	55044
Contact Phone:	952-469-3873

Detail:

Manifest ID:	17155
Manifest Row:	1
Haz Material Name:	PETROLEUM NAPHTHA,COMBUS. LIQ.
UN NA Number:	NA1993
Container Qty:	1
Container Code:	DMML
Waste Qty:	8
Waste Units Code:	AD
Waste Code List:	D001

Name:	AMERICAN FORKLIFT
Address:	21720 HAMBURG AVE
City,State,Zip:	LAKEVILLE, MN 55044-9034

AMERICAN FORKLIFT (Continued) **S107958129**

Manifest ID:	17156
Generator ID:	MN0000031088
Generator AI ID:	25010
Transporter 1 ID:	MN0000114330
Transporter 1 AI ID:	27542
Transporter 1 AI Name:	Como Lube & Supplies Inc
Transporter 1 Address:	2148 Mrytle Ave
Transporter 1 City:	Saint Paul
Transporter 1 State:	MN
Transporter 1 ZIP:	55114-1848
Transporter 2 ID:	MNR000023085
Transporter 2 AI ID:	4038
Transporter 2 AI Name:	Ossie's Inc
Transporter 2 Address:	3761 Front St
Transporter 2 City:	Barnum
Transporter 2 State:	MN
Transporter 2 ZIP:	55707
TSD ID:	MNR000033597
TSD AI ID:	30092
TSD AI Name:	Como Lube & Supplies Inc
TSD Address:	1108 Port Terminal Rd
TSD City:	Duluth
TSD State:	MN
TSD Zip:	55802-2619
Gen Copy Recd Date:	4/23/1998 0:00:00
Fac Copy Recd Date:	1998-04-27 00:00:00
Gen Ship Date:	1998-04-16 00:00:00
Trans 1 Recd Date:	1998-04-16 00:00:00
Trans 2 Recd Date:	4/22/1998 0:00:00
Tsd Recd Date:	1998-04-22 00:00:00

Contact:

Generator AI ID:	25010
Generator ID:	MN0000031088
Generator AI Name:	American Forklift
Generator Contact:	Donald Donald
Contact Address:	21720 Hamburg Ave
Contact City:	Lakeville
Contact State:	MN
Contact Zip:	55044
Contact Phone:	952-469-3873

Detail:

Manifest ID:	17156
Manifest Row:	1
Haz Material Name:	PETROLEUM NAPHTHA,COMBUS. LIQ.
UN NA Number:	NA1993
Container Qty:	1
Container Code:	DMML
Waste Qty:	8
Waste Units Code:	AD
Waste Code List:	D001

Name:	AMERICAN FORKLIFT
Address:	21720 HAMBURG AVE
City,State,Zip:	LAKEVILLE, MN 55044-9034

AMERICAN FORKLIFT (Continued) **S107958129**

Manifest ID:	17157
Generator ID:	MN0000031088
Generator AI ID:	25010
Transporter 1 ID:	MN0000114330
Transporter 1 AI ID:	27542
Transporter 1 AI Name:	Como Lube & Supplies Inc
Transporter 1 Address:	2148 Mrytle Ave
Transporter 1 City:	Saint Paul
Transporter 1 State:	MN
Transporter 1 ZIP:	55114-1848
Transporter 2 ID:	MNR000023085
Transporter 2 AI ID:	4038
Transporter 2 AI Name:	Ossie's Inc
Transporter 2 Address:	3761 Front St
Transporter 2 City:	Barnum
Transporter 2 State:	MN
Transporter 2 ZIP:	55707
TSD ID:	MNR000033597
TSD AI ID:	30092
TSD AI Name:	Como Lube & Supplies Inc
TSD Address:	1108 Port Terminal Rd
TSD City:	Duluth
TSD State:	MN
TSD Zip:	55802-2619
Gen Copy Recd Date:	11/9/1998 0:00:00
Fac Copy Recd Date:	1998-11-09 00:00:00
Gen Ship Date:	1998-11-02 00:00:00
Trans 1 Recd Date:	1998-11-02 00:00:00
Trans 2 Recd Date:	11/4/1998 0:00:00
Tsd Recd Date:	1998-11-04 00:00:00

Contact:

Generator AI ID:	25010
Generator ID:	MN0000031088
Generator AI Name:	American Forklift
Generator Contact:	Donald Donald
Contact Address:	21720 Hamburg Ave
Contact City:	Lakeville
Contact State:	MN
Contact Zip:	55044
Contact Phone:	952-469-3873

Detail:

Manifest ID:	17157
Manifest Row:	1
Haz Material Name:	PETROLEUM NAPHTHA,COMBUS. LIQ.
UN NA Number:	NA1993
Container Qty:	1
Container Code:	DMML
Waste Qty:	8
Waste Units Code:	AD
Waste Code List:	D001

Name:	AMERICAN FORKLIFT
Address:	21720 HAMBURG AVE
City,State,Zip:	LAKEVILLE, MN 55044-9034

AMERICAN FORKLIFT (Continued) **S107958129**

Manifest ID:	17158
Generator ID:	MN0000031088
Generator AI ID:	25010
Transporter 1 ID:	MN0000114330
Transporter 1 AI ID:	27542
Transporter 1 AI Name:	Como Lube & Supplies Inc
Transporter 1 Address:	2148 Mrytle Ave
Transporter 1 City:	Saint Paul
Transporter 1 State:	MN
Transporter 1 ZIP:	55114-1848
Transporter 2 ID:	MOD095038998
Transporter 2 AI ID:	44801
Transporter 2 AI Name:	Tristate Motor Transit Co
Transporter 2 Address:	7th St
Transporter 2 City:	Joplin
Transporter 2 State:	MO
Transporter 2 ZIP:	64801
TSD ID:	WID990829475
TSD AI ID:	45144
TSD AI Name:	WRR Environmental Services Co Inc
TSD Address:	5200 State Road 93
TSD City:	Eau Claire
TSD State:	WI
TSD Zip:	54701-9678
Gen Copy Recd Date:	7/14/1997 0:00:00
Fac Copy Recd Date:	1997-07-21 00:00:00
Gen Ship Date:	1997-07-09 00:00:00
Trans 1 Recd Date:	1997-07-09 00:00:00
Trans 2 Recd Date:	7/15/1997 0:00:00
Tsd Recd Date:	1997-07-15 00:00:00

Contact:

Generator AI ID:	25010
Generator ID:	MN0000031088
Generator AI Name:	American Forklift
Generator Contact:	Donald Donald
Contact Address:	21720 Hamburg Ave
Contact City:	Lakeville
Contact State:	MN
Contact Zip:	55044
Contact Phone:	952-469-3873

Detail:

Manifest ID:	17158
Manifest Row:	1
Haz Material Name:	PETROLEUM NAPHTHA,COMBUS. LIQ.
UN NA Number:	NA1993
Container Qty:	1
Container Code:	DMML
Waste Qty:	46
Waste Units Code:	IB
Waste Code List:	D001

Name:	AMERICAN FORKLIFT
Address:	21720 HAMBURG AVE
City,State,Zip:	LAKEVILLE, MN 55044-9034

AMERICAN FORKLIFT (Continued) **S107958129**

Manifest ID:	17159
Generator ID:	MN0000031088
Generator AI ID:	25010
Transporter 1 ID:	MND006224612
Transporter 1 AI ID:	29638
Transporter 1 AI Name:	Pennzoil Products Co
Transporter 1 Address:	7000 Highway 65 NE
Transporter 1 City:	Fridley
Transporter 1 State:	MN
Transporter 1 ZIP:	55432-3358
TSD ID:	MND006224612
TSD AI ID:	29638
TSD AI Name:	Pennzoil Products Co
TSD Address:	7000 Highway 65 NE
TSD City:	Fridley
TSD State:	MN
TSD Zip:	55432-3358
Gen Copy Recd Date:	1/5/1994 0:00:00
Fac Copy Recd Date:	1994-01-11 00:00:00
Gen Ship Date:	1993-12-29 00:00:00
Trans 1 Recd Date:	1993-12-29 00:00:00
Tsd Recd Date:	1994-01-05 00:00:00

Contact:

Generator AI ID:	25010
Generator ID:	MN0000031088
Generator AI Name:	American Forklift
Generator Contact:	Donald Donald
Contact Address:	21720 Hamburg Ave
Contact City:	Lakeville
Contact State:	MN
Contact Zip:	55044
Contact Phone:	952-469-3873

Detail:

Manifest ID:	17159
Manifest Row:	1
Haz Material Name:	PETROLEUM NAPHTHA,COMBUS. LIQ.
UN NA Number:	NA1993
Container Qty:	1
Container Code:	DMML
Waste Qty:	8
Waste Units Code:	AD
Waste Code List:	D001

Name:	AMERICAN FORKLIFT
Address:	21720 HAMBURG AVE
City,State,Zip:	LAKEVILLE, MN 55044-9034
Manifest ID:	17160
Generator ID:	MN0000031088
Generator AI ID:	25010
Transporter 1 ID:	MN0000114330
Transporter 1 AI ID:	27542
Transporter 1 AI Name:	Como Lube & Supplies Inc
Transporter 1 Address:	2148 Mrytle Ave
Transporter 1 City:	Saint Paul

AMERICAN FORKLIFT (Continued) **S107958129**

Transporter 1 State:	MN
Transporter 1 ZIP:	55114-1848
Transporter 2 ID:	ARD981908551
Transporter 2 AI ID:	36374
Transporter 2 AI Name:	Jb Hunt Special Commodities
Transporter 2 Address:	615 Jb Hunt Corporate Dr
Transporter 2 City:	Lowell
Transporter 2 State:	AR
Transporter 2 ZIP:	72745
TSD ID:	WID990829475
TSD AI ID:	45144
TSD AI Name:	WRR Environmental Services Co Inc
TSD Address:	5200 State Road 93
TSD City:	Eau Claire
TSD State:	WI
TSD Zip:	54701-9678
Gen Copy Recd Date:	9/4/1996 0:00:00
Fac Copy Recd Date:	1996-09-09 00:00:00
Gen Ship Date:	1996-08-28 00:00:00
Trans 1 Recd Date:	1996-08-28 00:00:00
Trans 2 Recd Date:	8/30/1996 0:00:00
Tsd Recd Date:	1996-08-30 00:00:00

Contact:

Generator AI ID:	25010
Generator ID:	MN0000031088
Generator AI Name:	American Forklift
Generator Contact:	Donald Donald
Contact Address:	21720 Hamburg Ave
Contact City:	Lakeville
Contact State:	MN
Contact Zip:	55044
Contact Phone:	952-469-3873

Detail:

Manifest ID:	17160
Manifest Row:	1
Haz Material Name:	PETROLEUM NAPHTHA,COMBUS. LIQ.
UN NA Number:	UN1255
Container Qty:	1
Container Code:	DMML
Waste Qty:	33
Waste Units Code:	IB
Waste Code List:	D001

Name:	AMERICAN FORKLIFT
Address:	21720 HAMBURG AVE
City,State,Zip:	LAKEVILLE, MN 55044-9034
Manifest ID:	17161
Generator ID:	MN0000031088
Generator AI ID:	25010
Transporter 1 ID:	MN0000114330
Transporter 1 AI ID:	27542
Transporter 1 AI Name:	Como Lube & Supplies Inc
Transporter 1 Address:	2148 Mrytle Ave
Transporter 1 City:	Saint Paul

AMERICAN FORKLIFT (Continued) **S107958129**

Transporter 1 State:	MN
Transporter 1 ZIP:	55114-1848
TSD ID:	MND006224612
TSD AI ID:	29638
TSD AI Name:	Pennzoil Products Co
TSD Address:	7000 Highway 65 NE
TSD City:	Fridley
TSD State:	MN
TSD Zip:	55432-3358
Gen Copy Recd Date:	1/20/1995 0:00:00
Fac Copy Recd Date:	1995-02-10 00:00:00
Gen Ship Date:	1995-01-17 00:00:00
Trans 1 Recd Date:	1995-01-17 00:00:00
Tsd Recd Date:	1995-01-26 00:00:00

Contact:

Generator AI ID:	25010
Generator ID:	MN0000031088
Generator AI Name:	American Forklift
Generator Contact:	Donald Donald
Contact Address:	21720 Hamburg Ave
Contact City:	Lakeville
Contact State:	MN
Contact Zip:	55044
Contact Phone:	952-469-3873

Detail:

Manifest ID:	17161
Manifest Row:	1
Haz Material Name:	PETROLEUM NAPHTHA,COMBUS. LIQ.
UN NA Number:	NA1993
Container Qty:	1
Container Code:	DMML
Waste Qty:	8
Waste Units Code:	AD
Waste Code List:	D001

WIMN:

Name:	AMERICAN FORKLIFT
Address:	21720 HAMBURG AVE
Address Description:	21720 Hamburg Ave
City,State,Zip:	LAKEVILLE, MN 55044-9034
Status:	Y
Latitude:	44.634752140000003
Longitude:	-93.227693959999996
Item ID:	25010-AISI0000025010
AI ID:	25010
Document ID:	0
Subject Item Type Code:	CON
Subject Item Category Code:	AISI
Subject Item ID:	25010
Subject Item Category Description:	Agency Interest
Subject Item Type Description:	Conventional Site
MPCA Program:	Multiple Programs
Program List:	HW; TL
City, Township or Unorganized code:	239561

AMERICAN FORKLIFT (Continued) **S107958129**

City, Township or Unorganized Name:	Lakeville
Congressional District Code:	2
House District:	58A
Senate District:	58
USGS 8-digits:	07040001
USGS 8-digits Name:	Mississippi River - Lake Pepin
USGS 10-digits:	0704000102
USGS 12-digits:	070400010202
USGS 12-digits Name:	South Creek
Collection Method Code:	A1
Method Description:	Address Matching House Number
Ref Code:	GEN
Ref Description:	General Location
Location Verified Flag:	N
Collection Date:	09/28/2015
Timestamp of Creation:	07/26/1999
User Name of Creator:	DELTA_M_R1
Timestamp of Last Update:	04/26/2016
User Name of Last Update:	spatial_
The Delta Spatial ID:	26937
Activity:	Multiple Activities
Activity List:	Aboveground Tanks; Hazardous Waste, Very small quantity generator
MPCA ID:	Multiple IDs
MPCA List:	MN0000031088; TS0054827
Program List:	Hazardous Waste; Tanks
Site URL:	https://webapp.pca.state.mn.us/wimn/site/25010

WIMN Detail as of Aug 2016:

Legislative District:	58A
Latitude:	44.63474417
Longitude:	-93.22768625
Activity:	Multiple Activities
MPCA ID:	Multiple Activities
Major Watershed:	Mississippi River - Lake Pepin
Coordinate Collection Method:	Address Matching House Number
Status:	Active

59
South
1/4-1/2
0.288 mi.
1522 ft.

RAYMOND F & CYNTHIA HALL FARM
8236 225TH ST W
LAKEVILLE, MN 55044

MN WIMN **S110224626**
N/A

Relative:
Higher

Actual:
987 ft.

WIMN:

Name:	RAYMOND F & CYNTHIA HALL FARM
Address:	8236 225TH ST W
Address Description:	8236 225th St W
City,State,Zip:	LAKEVILLE, MN 55044
Status:	Y
Latitude:	44.622709999999998
Longitude:	-93.233239999999995
Item ID:	69644-AISI0000069644
AI ID:	69644
Document ID:	0
Subject Item Type Code:	CON
Subject Item Category Code:	AISI
Subject Item ID:	69644

RAYMOND F & CYNTHIA HALL FARM (Continued) **S110224626**

Subject Item Category Description:	Agency Interest
Subject Item Type Description:	Conventional Site
MPCA Program:	Feedlots
Program List:	FE
City, Township or Unorganized code:	664113
City, Township or Unorganized Name:	Eureka Township
Congressional District Code:	2
House District:	58B
Senate District:	58
USGS 8-digits:	07040001
USGS 8-digits Name:	Mississippi River - Lake Pepin
USGS 10-digits:	0704000102
USGS 12-digits:	070400010201
USGS 12-digits Name:	Headwaters Vermillion River
Township, Range, Direction, Section QQ:	11320204ba
PLS Township:	113
Range:	20
Range Direction:	W
Section:	04
Quarters:	ba
Collection Method Code:	DP
Method Description:	Digitized - MPCA online map
Ref Code:	GEN
Ref Description:	General Location
Location Verified Flag:	N
Collection Date:	01/11/2022
Timestamp of Creation:	08/20/2002
User Name of Creator:	DELTA_M_R1
Timestamp of Last Update:	01/11/2022
User Name of Last Update:	geo_nc
The Delta Spatial ID:	80120
Activity:	Feedlots
Activity List:	Feedlots
MPCA ID:	037-88430
MPCA List:	037-88430
Program List:	Feedlots
Site URL:	https://webapp.pca.state.mn.us/wimn/site/69644

WIMN Detail as of Aug 2016:

Legislative District:	58B
Latitude:	44.62215049
Longitude:	-93.23296202
Activity:	Feedlot
MPCA ID:	03788430
Major Watershed:	Mississippi River - Lake Pepin
Coordinate Collection Method:	Digitized - Map Tool
Status:	Active

J60 **BLUEPINE NORTH BUILDING** **MN VIC** **S121940846**
ENE **21725 HAMBURG AVENUE** **MN BROWNFIELDS** **N/A**
1/4-1/2 **LAKEVILLE, MN 55044** **MN SRS**
0.295 mi. **MN TIER 2**
1556 ft. **Site 2 of 5 in cluster J** **MN WIMN**

Relative:
Lower

Actual:
950 ft.

VIC:

Name:	BLUEPINE NORTH BUILDING
Address:	21725 HAMBURG AVENUE
City,State,Zip:	LAKEVILLE, MN 55044
Facility ID:	BF0002061
Facility Type:	CON
Item ID:	250060-AREA0000000001
AI ID:	250060
AI Name:	Bluepine North Building
Project Manager:	Joseph Reinders (current), Mark Koplitz (current)
Latitude:	44.63486900000
Longitude:	-93.22882200000
Coord Collection Method:	Digitized - MPCA internal map
WIMN:	https://webapp.pca.state.mn.us/wimn/site/250060

BROWNFIELDS:

Name:	BLUEPINE NORTH BUILDING
Address:	21725 HAMBURG AVENUE
City,State,Zip:	LAKEVILLE, MN 55044
Site ID:	BF0002061
Item Id:	250060-AREA0000000001
AI ID:	250060
AI Name:	Bluepine North Building
Site type:	BROWNFIELD
Project Manager:	Joseph Reinders (current), Mark Koplitz (current)
WIMN:	https://webapp.pca.state.mn.us/wimn/site/250060
Latitude:	44.63486900000
Longitude:	-93.22882200000

SRS:

Name:	BLUEPINE NORTH BUILDING
Address:	21725 HAMBURG AVENUE
City,State,Zip:	LAKEVILLE, MN 55044
Facility ID:	BF0002061
Item ID:	250060-AREA0000000001
AI ID:	250060
AI Name:	Bluepine North Building
Facility Type:	BROW
Project Manager:	Joseph Reinders (current), Mark Koplitz (current)
Latitude:	44.63486900000
Longitude:	-93.22882200000
Coord Collection Method:	Digitized - MPCA internal map
WIMN:	https://webapp.pca.state.mn.us/wimn/site/250060
Acreage:	4.75000000
BPET:	Y
BVIC:	Y
HRS Score:	0
Activity ID:	SIW20220001
Act Desc:	Brownfield Site
Status:	Active / Existing

BLUEPINE NORTH BUILDING (Continued) **S121940846**

TIER 2:

Name:	IMPERIAL PLASTICS
Address:	21725 HAMBURG AVENUE
City,State,Zip:	LAKEVILLE, MN 55044
Year:	2017
Facility Status:	ACTIVE
Facility Phone:	9529857116
NAICS:	326199
Title:	Facilities and Maintenance Manager
Latitude/Longitude:	44.634799/-93.228800
Emergency Contact Name1:	Ryan Koester
Emergency Contact 24hr Phone1:	9526075772

Name:	IMPERIAL PLASTICS
Address:	21725 HAMBURG AVENUE
City,State,Zip:	LAKEVILLE, MN 55044
Name:	IMPERIAL PLASTICS
Address:	21725 HAMBURG AVENUE
City,State,Zip:	LAKEVILLE, MN 55044
Name:	IMPERIAL PLASTICS
Address:	21725 HAMBURG AVENUE
City,State,Zip:	LAKEVILLE, MN 55044
Name:	IMPERIAL PLASTICS
Address:	21725 HAMBURG AVENUE
City,State,Zip:	LAKEVILLE, MN 55044
Name:	IMPERIAL PLASTICS
Address:	21725 HAMBURG AVENUE
City,State,Zip:	LAKEVILLE, MN 55044
Facility Id:	17403
CAS Number:	7664939
Chemical Name:	Sulfuric acid
EHS Name:	Sulfuric acid (aerosol forms only)
Is EHS:	Yes
Is EHS More than TPQ:	No
Is Containing EHS:	No
Max Daily Amt Code:	3
Avg Daily Amt Code:	3
Storage Container Type:	Other
Storage Pressure Class:	Ambient pressure
Storage Temperature Class:	Greater than ambient temperature
Is Storage Confidential Location:	No

Facility Id:	17403
CAS Number:	7664939
Chemical Name:	Sulfuric acid
EHS Name:	Sulfuric acid (aerosol forms only)
Is EHS:	Yes
Is EHS More than TPQ:	No
Is Containing EHS:	No
Max Daily Amt Code:	3
Avg Daily Amt Code:	3
Storage Container Type:	Other
Storage Pressure Class:	Ambient pressure
Storage Temperature Class:	Greater than ambient temperature
Is Storage Confidential Location:	No

BLUEPINE NORTH BUILDING (Continued) **S121940846**

Facility Id:	17403
CAS Number:	7664939
Chemical Name:	Sulfuric acid
EHS Name:	Sulfuric acid (aerosol forms only)
Is EHS:	Yes
Is EHS More than TPQ:	No
Is Containing EHS:	No
Max Daily Amt Code:	3
Avg Daily Amt Code:	3
Storage Container Type:	Other
Storage Pressure Class:	Ambient pressure
Storage Temperature Class:	Greater than ambient temperature
Is Storage Confidential Location:	No

Facility Id:	17403
CAS Number:	7664939
Chemical Name:	Sulfuric acid
EHS Name:	Sulfuric acid
Is EHS:	Yes
Is EHS More than TPQ:	No
Is Containing EHS:	No
Max Daily Amt Code:	3
Avg Daily Amt Code:	3
Storage Container Type:	Other
Storage Pressure Class:	Ambient pressure
Storage Temperature Class:	Greater than ambient temperature
Is Storage Confidential Location:	No

Facility Id:	17403
CAS Number:	7664939
Chemical Name:	Sulfuric acid
EHS Name:	Sulfuric acid
Is EHS:	Yes
Is EHS More than TPQ:	No
Is Containing EHS:	No
Max Daily Amt Code:	3
Avg Daily Amt Code:	3
Storage Container Type:	Other
Storage Pressure Class:	Ambient pressure
Storage Temperature Class:	Greater than ambient temperature
Is Storage Confidential Location:	No

Facility Id:	17403
CAS Number:	7664939
Chemical Name:	Sulfuric acid
EHS Name:	Sulfuric acid
Is EHS:	Yes
Is EHS More than TPQ:	No
Is Containing EHS:	No
Max Daily Amt Code:	3
Avg Daily Amt Code:	3
Storage Container Type:	Other
Storage Pressure Class:	Ambient pressure
Storage Temperature Class:	Greater than ambient temperature

BLUEPINE NORTH BUILDING (Continued) **S121940846**

Is Storage Confidential Location: No

WIMN:

Name:	BLUEPINE NORTH BUILDING
Address:	21725 HAMBURG AVENUE
Address Description:	21725 Hamburg Avenue
City,State,Zip:	LAKEVILLE, MN 55044
Status:	Y
Latitude:	44.634869000000002
Longitude:	-93.228821999999994
Item ID:	250060-AISI0000250060
AI ID:	250060
Document ID:	0
Subject Item Type Code:	CON
Subject Item Category Code:	AISI
Subject Item ID:	250060
Subject Item Category Description:	Agency Interest
Subject Item Type Description:	Conventional Site
MPCA Program:	Investigation and Cleanup
Program List:	SR
City, Township or Unorganized code:	239561
City, Township or Unorganized Name:	Lakeville
Congressional District Code:	2
House District:	58A
Senate District:	58
USGS 8-digits:	07040001
USGS 8-digits Name:	Mississippi River - Lake Pepin
USGS 10-digits:	0704000102
USGS 12-digits:	070400010202
USGS 12-digits Name:	South Creek
Collection Method Code:	DP
Method Description:	Digitized - MPCA online map
Ref Code:	CEN
Ref Description:	Center of Feature Represented
Location Verified Flag:	N
Collection Date:	01/12/2022
Timestamp of Creation:	01/03/2022
User Name of Creator:	RSP
Timestamp of Last Update:	01/12/2022
User Name of Last Update:	geo_nc
Activity:	Brownfields, Petroleum Brownfield and Voluntary Investigation and Cleanup
Activity List:	Brownfields, Petroleum Brownfield and Voluntary Investigation and Cleanup
MPCA ID:	BF0002061
MPCA List:	BF0002061
Program List:	Investigation and Cleanup
Site URL:	https://webapp.pca.state.mn.us/wimn/site/250060

61
North
1/4-1/2
0.314 mi.
1656 ft.

INTERSTATE POWER SYSTEMS

LAKEVILLE, MN 55044

MN WIMN **S120058679**
N/A

Relative:
Higher

Actual:
960 ft.

WIMN:

Name:	INTERSTATE POWER SYSTEMS
City,State,Zip:	LAKEVILLE, MN 55044
Status:	Y
Latitude:	44.636800000000001
Longitude:	-93.235900000000001
Item ID:	156918-AISI0000156918
AI ID:	156918
Document ID:	0
Subject Item Type Code:	CON
Subject Item Category Code:	AISI
Subject Item ID:	156918
Subject Item Category Description:	Agency Interest
Subject Item Type Description:	Conventional Site
MPCA Program:	Stormwater
Program List:	ST
City, Township or Unorganized code:	239561
City, Township or Unorganized Name:	Lakeville
Congressional District Code:	2
House District:	58A
Senate District:	58
USGS 8-digits:	07040001
USGS 8-digits Name:	Mississippi River - Lake Pepin
USGS 10-digits:	0704000102
USGS 12-digits:	070400010202
USGS 12-digits Name:	South Creek
Location Description:	Southeast corner of Highview Avenue and 215th Street West, in Lakeville, MN
Collection Method Code:	G1
Method Description:	GPS - Survey Quality
Ref Code:	GEN
Ref Description:	General Location
Location Verified Flag:	N
Collection Date:	05/24/2017
Timestamp of Creation:	11/20/2015
User Name of Creator:	RSP
Timestamp of Last Update:	05/24/2017
User Name of Last Update:	ceidem
Activity:	Construction Stormwater
Activity List:	Construction Stormwater
MPCA ID:	C00042222
MPCA List:	C00042222
Program List:	Stormwater
Site URL:	https://webapp.pca.state.mn.us/wimn/site/156918

62
East
1/4-1/2
0.315 mi.
1665 ft.

MNB75601 24” REPLACEMENT MP 1.1-2.7 WILLMAR P
FARMINGTON, MN 55024

MN NPDES **S126474789**
MN WIMN **N/A**

Relative:
Lower

Actual:
939 ft.

NPDES:

Name:	MNB75601 24” REPLACEMENT MP 1.1-2.7 WILLMAR PROJECT
City,State,Zip:	FARMINGTON, MN 55024
Active:	N
Activity ID:	C00057248
Activity Sys ID:	23515557248
Activity Type:	Coverage Termination
Activity Type Code:	56
Effective Start Date:	07/06/2020
End Date:	07/31/2022
Latitude Degree:	44.628385
Longitude Degree:	-93.20832
Location Description:	Northern is proposing a pipe replacement project on its existing 24 MNB75601 Pipeline between mileposts 1.1 and 2.7. The Project is located in Section 4, Township 113N, Range 20W and Sections 34 and 35, Township 114N, Range 20W, Dakota County, Minnesota. The latitude longitude on the north end is 44.641263, -93.17885844 and on the south end is 44.628385, -93.208320 (south end).
New Imp Area:	0
Old Imp Area:	0.2
Owner Name:	Northern Natural Gas Co
Owner Organization Type:	Private (Non-Government)
Permit Sys ID:	5017904
Project Name:	MNB75601 24” Replacement MP 1.1-2.7 Willmar Project
Project Size:	9.57
Termination Date:	08/17/2022
Contractor Name:	K&K

Name:	MNB75601 24” REPLACEMENT MP 1.1-2.7 WILLMAR PROJECT
City,State,Zip:	FARMINGTON, MN 55024
Active:	Y
Activity ID:	C00057248
Activity Sys ID:	23515557248
Activity Type:	Construction Stormwater Permit
Activity Type Code:	45
Effective Start Date:	07/06/2020
End Date:	07/31/2022
Coverage Date:	07/01/2020
Latitude Degree:	44.628385
Longitude Degree:	-93.20832
Location Description:	Northern is proposing a pipe replacement project on its existing 24 MNB75601 Pipeline between mileposts 1.1 and 2.7. The Project is located in Section 4, Township 113N, Range 20W and Sections 34 and 35, Township 114N, Range 20W, Dakota County, Minnesota. The latitude longitude on the north end is 44.641263, -93.17885844 and on the south end is 44.628385, -93.208320 (south end).
New Imp Area:	0
Old Imp Area:	0.2
Owner Name:	Northern Natural Gas Co
Owner Organization Type:	Private (Non-Government)
Permit Sys ID:	4511884
Project Name:	MNB75601 24” Replacement MP 1.1-2.7 Willmar Project
Project Size:	9.57

MNB75601 24” REPLACEMENT MP 1.1-2.7 WILLMAR PROJECT (Continued) **S126474789**

Contractor Name: K&K

WIMN:

Name:	MNB75601 24” REPLACEMENT MP 1.1-2.7 WILLMAR PROJECT
City,State,Zip:	FARMINGTON, MN 55024
Status:	Y
Latitude:	44.628385000000002
Longitude:	-93.208320000000001
Item ID:	235155-AISI0000235155
AI ID:	235155
Document ID:	0
Subject Item Type Code:	CON
Subject Item Category Code:	AISI
Subject Item ID:	235155
Subject Item Category Description:	Agency Interest
Subject Item Type Description:	Conventional Site
MPCA Program:	Stormwater
Program List:	ST
City, Township or Unorganized code:	239561
City, Township or Unorganized Name:	Lakeville
Congressional District Code:	2
House District:	58A
Senate District:	58
USGS 8-digits:	07040001
USGS 8-digits Name:	Mississippi River - Lake Pepin
USGS 10-digits:	0704000102
USGS 12-digits:	070400010202
USGS 12-digits Name:	South Creek
Location Description:	Northern is proposing a pipe replacement project on its existing 24 MNB75601 Pipeline between mileposts 1.1 and 2.7. The Project is located in Section 4, Township 113N, Range 20W and Sections 34 and 35, Township 114N, Range 20W, Dakota County, Minnes
Collection Method Code:	DP
Method Description:	Digitized - MPCA online map
Ref Code:	CEN
Ref Description:	Center of Feature Represented
Location Verified Flag:	N
Collection Date:	07/01/2020
Timestamp of Creation:	07/01/2020
User Name of Creator:	RSP
Timestamp of Last Update:	04/15/2021
User Name of Last Update:	dcharpe
Activity:	Construction Stormwater
Activity List:	Construction Stormwater
MPCA ID:	C00057248
MPCA List:	C00057248
Program List:	Stormwater
Site URL:	https://webapp.pca.state.mn.us/wimn/site/235155

K63 **OVERBYE TRANSPORT INC** **MN NPDES** **S110595635**
East **21881 GRENADA AVE** **MN WIMN** **N/A**
1/4-1/2 **LAKEVILLE, MN 55044**
0.318 mi.
1680 ft. **Site 1 of 4 in cluster K**

Relative:
Lower

Actual:
943 ft.

NPDES:

Name:	OVERBYE TRANSPORT INC
Address:	21881 GRENADA AVE
City,State,Zip:	LAKEVILLE, MN 55044
Active:	Inactive
Activity ID:	MNRNE35KH
Activity Sys ID:	125231
Effective Start Date:	09/20/2010
Latitude Degree:	44.632948
Longitude Degree:	-93.224015
Owner Name:	Overbye Transport Inc
Permit Sys ID:	96337
Acres:	11
Activity Description:	General office/truck terminal - empty and loaded trailers staged for over the road transportation, no fueling, no tractor maintenance performed
No Exposure:	Yes
Permit Type:	No Exposure Exclusion
Sector List:	P

Name:	OVERBYE TRANSPORT, INC.
Address:	21881 GRENADA AVE
City,State,Zip:	LAKEVILLE, MN 550449077
Active:	Active
Activity ID:	MNRNE384G
Activity Sys ID:	125231
Effective Start Date:	11/06/2020
Latitude Degree:	44.632002
Longitude Degree:	-93.223856
Owner Name:	Overbye Transport Inc
Permit Sys ID:	4307903
Activity Description:	Trucking, Except local
No Exposure:	Yes
Permit Type:	No Exposure Exclusion
Sector List:	P

WIMN:

Name:	OVERBYE TRANSPORT, INC.
Address:	21881 GRENADA AVE
Address Description:	21881 Grenada Ave
City,State,Zip:	LAKEVILLE, MN 55044-9077
Status:	Y
Latitude:	44.632002
Longitude:	-93.223855999999998
Item ID:	125231-AISI0000125231
AI ID:	125231
Document ID:	0
Subject Item Type Code:	CON
Subject Item Category Code:	AISI
Subject Item ID:	125231
Subject Item Category Description:	Agency Interest
Subject Item Type Description:	Conventional Site
MPCA Program:	Multiple Programs

OVERBYE TRANSPORT INC (Continued) **S110595635**

Program List:	HW; ST
City, Township or Unorganized code:	239561
City, Township or Unorganized Name:	Lakeville
Congressional District Code:	2
House District:	58A
Senate District:	58
USGS 8-digits:	07040001
USGS 8-digits Name:	Mississippi River - Lake Pepin
USGS 10-digits:	0704000102
USGS 12-digits:	070400010202
USGS 12-digits Name:	South Creek
Collection Method Code:	DP
Method Description:	Digitized - MPCA online map
Ref Code:	GEN
Ref Description:	General Location
Location Verified Flag:	N
Collection Date:	11/06/2020
Timestamp of Creation:	09/20/2010
User Name of Creator:	DELTA_M_R1
Timestamp of Last Update:	11/06/2020
User Name of Last Update:	geo_nc
The Delta Spatial ID:	58593637
Activity:	Multiple Activities
Activity List:	Hazardous Waste; Industrial Stormwater
MPCA ID:	Multiple IDs
MPCA List:	MNRNE35KH; MNRNE384G; MNS000204495
Program List:	Hazardous Waste; Stormwater
Classification:	General Freight Trucking, Long-Distance, Truckload
Site URL:	https://webapp.pca.state.mn.us/wimn/site/125231

WIMN Detail as of Aug 2016:

Legislative District:	58A
Latitude:	44.63294799
Longitude:	-93.22401499
Activity:	Multiple Activities
MPCA ID:	Multiple Activities
Major Watershed:	Mississippi River - Lake Pepin
Coordinate Collection Method:	GPS - Other
Status:	Active

J64 **ALLISON SPECIALTY COMPONENTS - HANOVER** **MN MANIFEST S110179538**
ENE **21725 HANOVER AVE** **MN WIMN N/A**
1/4-1/2 **LAKEVILLE, MN 55044**
0.322 mi.
1701 ft. **Site 3 of 5 in cluster J**

Relative: **Lower**
Actual: **948 ft.**

MANIFEST:

Name:	ALLISON SPECIALTY COMPONENTS - HANOVER
Address:	21725 HANOVER AVE
City,State,Zip:	LAKEVILLE, MN 55044
Manifest ID:	52821
Generator ID:	MND001619451
Generator AI ID:	24431
Transporter 1 ID:	ILD051060408
Transporter 1 AI ID:	37854
Transporter 1 AI Name:	Safety Kleen Corp Headquarters
Transporter 1 Address:	777 Big Timber Rd

ALLISON SPECIALTY COMPONENTS - HANOVER (Continued) **S110179538**

Transporter 1 City:	Elgin
Transporter 1 State:	IL
Transporter 1 ZIP:	60123-1488
TSD ID:	MND981097884
TSD AI ID:	8054
TSD AI Name:	Safety-Kleen Systems Inc - Eagan
TSD Address:	3227 Terminal Dr
TSD City:	Eagan
TSD State:	MN
TSD Zip:	55121
Gen Copy Recd Date:	6/23/1993 0:00:00
Fac Copy Recd Date:	1993-06-23 00:00:00
Gen Ship Date:	1993-06-21 00:00:00
Trans 1 Recd Date:	1993-06-21 00:00:00
Tsd Recd Date:	1993-06-21 00:00:00

Contact:

Generator AI ID:	24431
Generator ID:	MND001619451
Generator AI Name:	Allison Specialty Components - Hanover
Generator Contact:	Thomas Allison
Contact Address:	2605 160th St W Ste 114
Contact City:	Rosemount
Contact State:	MN
Contact Zip:	55068
Contact Phone:	651-423-8899

NAIC:

Generator AI ID:	24431
Generator ID:	MND001619451
Generator AI Name:	Allison Specialty Components - Hanover
NAIC Code:	332710
NAIC Desc:	332710 - Machine Shops

Detail:

Manifest ID:	52821
Manifest Row:	1
Haz Material Name:	PETROLEUM NAPHTHA,COMBUS. LIQ.
UN NA Number:	UN1255
Container Qty:	1
Container Code:	DMML
Waste Qty:	7
Waste Units Code:	AD
Waste Code List:	D001

Name:	ALLISON SPECIALTY COMPONENTS - HANOVER
Address:	21725 HANOVER AVE
City,State,Zip:	LAKEVILLE, MN 55044
Manifest ID:	52822
Generator ID:	MND001619451
Generator AI ID:	24431
Transporter 1 ID:	ILD984908202
Transporter 1 AI ID:	37702
Transporter 1 AI Name:	Safety Kleen Corp
Transporter 1 Address:	1000 N Randall Rd
Transporter 1 City:	Elgin

ALLISON SPECIALTY COMPONENTS - HANOVER (Continued) **S110179538**

Transporter 1 State:	IL
Transporter 1 ZIP:	60123-2318
TSD ID:	MND981097884
TSD AI ID:	8054
TSD AI Name:	Safety-Kleen Systems Inc - Eagan
TSD Address:	3227 Terminal Dr
TSD City:	Eagan
TSD State:	MN
TSD Zip:	55121
Gen Copy Recd Date:	4/27/1995 0:00:00
Fac Copy Recd Date:	1995-04-18 00:00:00
Gen Ship Date:	1995-04-11 00:00:00
Trans 1 Recd Date:	1995-04-11 00:00:00
Tsd Recd Date:	1995-04-11 00:00:00

Contact:

Generator AI ID:	24431
Generator ID:	MND001619451
Generator AI Name:	Allison Specialty Components - Hanover
Generator Contact:	Thomas Allison
Contact Address:	2605 160th St W Ste 114
Contact City:	Rosemount
Contact State:	MN
Contact Zip:	55068
Contact Phone:	651-423-8899

NAIC:

Generator AI ID:	24431
Generator ID:	MND001619451
Generator AI Name:	Allison Specialty Components - Hanover
NAIC Code:	332710
NAIC Desc:	332710 - Machine Shops

Detail:

Manifest ID:	52822
Manifest Row:	1
Haz Material Name:	WASTE COMBUSTIBLE LIQUID
UN NA Number:	NA1993
Container Qty:	1
Container Code:	DMML
Waste Qty:	7
Waste Units Code:	AD
Waste Code List:	D039

Name:	ALLISON SPECIALTY COMPONENTS - HANOVER
Address:	21725 HANOVER AVE
City,State,Zip:	LAKEVILLE, MN 55044
Manifest ID:	52823
Generator ID:	MND001619451
Generator AI ID:	24431
Transporter 1 ID:	ILD051060408
Transporter 1 AI ID:	37854
Transporter 1 AI Name:	Safety Kleen Corp Headquarters
Transporter 1 Address:	777 Big Timber Rd
Transporter 1 City:	Elgin
Transporter 1 State:	IL

ALLISON SPECIALTY COMPONENTS - HANOVER (Continued) **S110179538**

Transporter 1 ZIP:	60123-1488
TSD ID:	MND981097884
TSD AI ID:	8054
TSD AI Name:	Safety-Kleen Systems Inc - Eagan
TSD Address:	3227 Terminal Dr
TSD City:	Eagan
TSD State:	MN
TSD Zip:	55121
Fac Copy Recd Date:	1991-10-17 00:00:00
Gen Ship Date:	1991-10-11 00:00:00
Trans 1 Recd Date:	1991-10-11 00:00:00
Tsd Recd Date:	1991-10-11 00:00:00

Contact:

Generator AI ID:	24431
Generator ID:	MND001619451
Generator AI Name:	Allison Specialty Components - Hanover
Generator Contact:	Thomas Allison
Contact Address:	2605 160th St W Ste 114
Contact City:	Rosemount
Contact State:	MN
Contact Zip:	55068
Contact Phone:	651-423-8899

NAIC:

Generator AI ID:	24431
Generator ID:	MND001619451
Generator AI Name:	Allison Specialty Components - Hanover
NAIC Code:	332710
NAIC Desc:	332710 - Machine Shops

Detail:

Manifest ID:	52823
Manifest Row:	1
Haz Material Name:	PETROLEUM NAPHTHA,COMBUS. LIQ.
UN NA Number:	UN1255
Container Qty:	2
Container Code:	DMML
Waste Qty:	119
Waste Units Code:	IB
Waste Code List:	D001

Name:	ALLISON SPECIALTY COMPONENTS - HANOVER
Address:	21725 HANOVER AVE
City,State,Zip:	LAKEVILLE, MN 55044
Manifest ID:	51514
Generator ID:	MND001619451
Generator AI ID:	24431
Transporter 1 ID:	ILD984908202
Transporter 1 AI ID:	37702
Transporter 1 AI Name:	Safety Kleen Corp
Transporter 1 Address:	1000 N Randall Rd
Transporter 1 City:	Elgin
Transporter 1 State:	IL
Transporter 1 ZIP:	60123-2318
TSD ID:	MND981097884

ALLISON SPECIALTY COMPONENTS - HANOVER (Continued) **S110179538**

TSD AI ID:	8054
TSD AI Name:	Safety-Kleen Systems Inc - Eagan
TSD Address:	3227 Terminal Dr
TSD City:	Eagan
TSD State:	MN
TSD Zip:	55121
Fac Copy Recd Date:	1993-07-23 00:00:00
Gen Ship Date:	1993-07-20 00:00:00
Trans 1 Recd Date:	1993-07-20 00:00:00
Tsd Recd Date:	1993-07-20 00:00:00

Contact:

Generator AI ID:	24431
Generator ID:	MND001619451
Generator AI Name:	Allison Specialty Components - Hanover
Generator Contact:	Thomas Allison
Contact Address:	2605 160th St W Ste 114
Contact City:	Rosemount
Contact State:	MN
Contact Zip:	55068
Contact Phone:	651-423-8899

NAIC:

Generator AI ID:	24431
Generator ID:	MND001619451
Generator AI Name:	Allison Specialty Components - Hanover
NAIC Code:	332710
NAIC Desc:	332710 - Machine Shops

Detail:

Manifest ID:	51514
Manifest Row:	1
Haz Material Name:	PETROLEUM NAPHTHA,COMBUS. LIQ.
UN NA Number:	NA1993
Container Qty:	1
Container Code:	DMML
Waste Qty:	7
Waste Units Code:	AD
Waste Code List:	D001

Name:	ALLISON SPECIALTY COMPONENTS - HANOVER
Address:	21725 HANOVER AVE
City,State,Zip:	LAKEVILLE, MN 55044
Manifest ID:	51515
Generator ID:	MND001619451
Generator AI ID:	24431
Transporter 1 ID:	ILD984908202
Transporter 1 AI ID:	37702
Transporter 1 AI Name:	Safety Kleen Corp
Transporter 1 Address:	1000 N Randall Rd
Transporter 1 City:	Elgin
Transporter 1 State:	IL
Transporter 1 ZIP:	60123-2318
TSD ID:	MND981097884
TSD AI ID:	8054
TSD AI Name:	Safety-Kleen Systems Inc - Eagan

ALLISON SPECIALTY COMPONENTS - HANOVER (Continued) **S110179538**

TSD Address:	3227 Terminal Dr
TSD City:	Eagan
TSD State:	MN
TSD Zip:	55121
Fac Copy Recd Date:	1993-08-06 00:00:00
Gen Ship Date:	1993-08-03 00:00:00
Trans 1 Recd Date:	1993-08-03 00:00:00
Tsd Recd Date:	1993-08-03 00:00:00

Contact:

Generator AI ID:	24431
Generator ID:	MND001619451
Generator AI Name:	Allison Specialty Components - Hanover
Generator Contact:	Thomas Allison
Contact Address:	2605 160th St W Ste 114
Contact City:	Rosemount
Contact State:	MN
Contact Zip:	55068
Contact Phone:	651-423-8899

NAIC:

Generator AI ID:	24431
Generator ID:	MND001619451
Generator AI Name:	Allison Specialty Components - Hanover
NAIC Code:	332710
NAIC Desc:	332710 - Machine Shops

Detail:

Manifest ID:	51515
Manifest Row:	1
Haz Material Name:	PETROLEUM NAPHTHA,COMBUS. LIQ.
UN NA Number:	NA1993
Container Qty:	1
Container Code:	DMML
Waste Qty:	6
Waste Units Code:	AD
Waste Code List:	D001

Name:	ALLISON SPECIALTY COMPONENTS - HANOVER
Address:	21725 HANOVER AVE
City,State,Zip:	LAKEVILLE, MN 55044
Manifest ID:	51516
Generator ID:	MND001619451
Generator AI ID:	24431
Transporter 1 ID:	ILD051060408
Transporter 1 AI ID:	37854
Transporter 1 AI Name:	Safety Kleen Corp Headquarters
Transporter 1 Address:	777 Big Timber Rd
Transporter 1 City:	Elgin
Transporter 1 State:	IL
Transporter 1 ZIP:	60123-1488
TSD ID:	MND981097884
TSD AI ID:	8054
TSD AI Name:	Safety-Kleen Systems Inc - Eagan
TSD Address:	3227 Terminal Dr
TSD City:	Eagan

ALLISON SPECIALTY COMPONENTS - HANOVER (Continued) **S110179538**

TSD State:	MN
TSD Zip:	55121
Fac Copy Recd Date:	1990-06-07 00:00:00
Gen Ship Date:	1990-06-05 00:00:00
Trans 1 Recd Date:	1990-06-05 00:00:00
Tsd Recd Date:	1990-06-05 00:00:00

Contact:

Generator AI ID:	24431
Generator ID:	MND001619451
Generator AI Name:	Allison Specialty Components - Hanover
Generator Contact:	Thomas Allison
Contact Address:	2605 160th St W Ste 114
Contact City:	Rosemount
Contact State:	MN
Contact Zip:	55068
Contact Phone:	651-423-8899

NAIC:

Generator AI ID:	24431
Generator ID:	MND001619451
Generator AI Name:	Allison Specialty Components - Hanover
NAIC Code:	332710
NAIC Desc:	332710 - Machine Shops

Detail:

Manifest ID:	51516
Manifest Row:	1
Haz Material Name:	PETROLEUM NAPHTHA,COMBUS. LIQ.
UN NA Number:	UN1255
Container Qty:	1
Container Code:	DMML
Waste Qty:	45
Waste Units Code:	IB
Waste Code List:	D001

Name:	ALLISON SPECIALTY COMPONENTS - HANOVER
Address:	21725 HANOVER AVE
City,State,Zip:	LAKEVILLE, MN 55044
Manifest ID:	51517
Generator ID:	MND001619451
Generator AI ID:	24431
Transporter 1 ID:	ILD051060408
Transporter 1 AI ID:	37854
Transporter 1 AI Name:	Safety Kleen Corp Headquarters
Transporter 1 Address:	777 Big Timber Rd
Transporter 1 City:	Elgin
Transporter 1 State:	IL
Transporter 1 ZIP:	60123-1488
TSD ID:	MND981097884
TSD AI ID:	8054
TSD AI Name:	Safety-Kleen Systems Inc - Eagan
TSD Address:	3227 Terminal Dr
TSD City:	Eagan
TSD State:	MN
TSD Zip:	55121

ALLISON SPECIALTY COMPONENTS - HANOVER (Continued) **S110179538**

Fac Copy Recd Date:	1991-12-11 00:00:00
Gen Ship Date:	1991-12-09 00:00:00
Trans 1 Recd Date:	1991-12-09 00:00:00
Tsd Recd Date:	1991-12-10 00:00:00

Contact:

Generator AI ID:	24431
Generator ID:	MND001619451
Generator AI Name:	Allison Specialty Components - Hanover
Generator Contact:	Thomas Allison
Contact Address:	2605 160th St W Ste 114
Contact City:	Rosemount
Contact State:	MN
Contact Zip:	55068
Contact Phone:	651-423-8899

NAIC:

Generator AI ID:	24431
Generator ID:	MND001619451
Generator AI Name:	Allison Specialty Components - Hanover
NAIC Code:	332710
NAIC Desc:	332710 - Machine Shops

Detail:

Manifest ID:	51517
Manifest Row:	1
Haz Material Name:	PETROLEUM NAPHTHA,COMBUS. LIQ.
UN NA Number:	UN1255
Container Qty:	1
Container Code:	DMML
Waste Qty:	60
Waste Units Code:	IB
Waste Code List:	D001

Name:	ALLISON SPECIALTY COMPONENTS - HANOVER
Address:	21725 HANOVER AVE
City,State,Zip:	LAKEVILLE, MN 55044
Manifest ID:	51518
Generator ID:	MND001619451
Generator AI ID:	24431
Transporter 1 ID:	MNT280011586
Transporter 1 AI ID:	4286
Transporter 1 AI Name:	OSI Environmental Inc - Eveleth
Transporter 1 Address:	14 County Highway 101
Transporter 1 City:	Eveleth
Transporter 1 State:	MN
Transporter 1 ZIP:	55734
TSD ID:	IND980590947
TSD AI ID:	33559
TSD AI Name:	Industrial Fuels & Resources
TSD Address:	604 S Scott St
TSD City:	South Bend
TSD State:	IN
TSD Zip:	46601-2822
Gen Copy Recd Date:	12/11/1997 0:00:00
Fac Copy Recd Date:	1998-06-19 00:00:00

ALLISON SPECIALTY COMPONENTS - HANOVER (Continued) **S110179538**

Gen Ship Date: 1997-12-08 00:00:00
Trans 1 Recd Date: 1997-12-08 00:00:00
Tsd Recd Date: 1997-12-11 00:00:00

Contact:
Generator AI ID: 24431
Generator ID: MND001619451
Generator AI Name: Allison Specialty Components - Hanover
Generator Contact: Thomas Allison
Contact Address: 2605 160th St W Ste 114
Contact City: Rosemount
Contact State: MN
Contact Zip: 55068
Contact Phone: 651-423-8899

NAIC:
Generator AI ID: 24431
Generator ID: MND001619451
Generator AI Name: Allison Specialty Components - Hanover
NAIC Code: 332710
NAIC Desc: 332710 - Machine Shops

Detail:
Manifest ID: 51518
Manifest Row: 1
Haz Material Name: PAINT RELATED MATERIAL
UN NA Number: UN1263
Container Qty: 1
Container Code: DMML
Waste Qty: 55
Waste Units Code: AD
Waste Code List: D001

Name: ALLISON SPECIALTY COMPONENTS - HANOVER
Address: 21725 HANOVER AVE
City,State,Zip: LAKEVILLE, MN 55044
Manifest ID: 51519
Generator ID: MND001619451
Generator AI ID: 24431
Transporter 1 ID: ILD984908202
Transporter 1 AI ID: 37702
Transporter 1 AI Name: Safety Kleen Corp
Transporter 1 Address: 1000 N Randall Rd
Transporter 1 City: Elgin
Transporter 1 State: IL
Transporter 1 ZIP: 60123-2318
TSD ID: MND981097884
TSD AI ID: 8054
TSD AI Name: Safety-Kleen Systems Inc - Eagan
TSD Address: 3227 Terminal Dr
TSD City: Eagan
TSD State: MN
TSD Zip: 55121
Gen Copy Recd Date: 11/12/1993 0:00:00
Fac Copy Recd Date: 1993-10-04 00:00:00
Gen Ship Date: 1993-09-30 00:00:00

ALLISON SPECIALTY COMPONENTS - HANOVER (Continued) **S110179538**

Trans 1 Recd Date: 1993-09-30 00:00:00
Tsd Recd Date: 1993-09-30 00:00:00

Contact:
Generator AI ID: 24431
Generator ID: MND001619451
Generator AI Name: Allison Specialty Components - Hanover
Generator Contact: Thomas Allison
Contact Address: 2605 160th St W Ste 114
Contact City: Rosemount
Contact State: MN
Contact Zip: 55068
Contact Phone: 651-423-8899

NAIC:
Generator AI ID: 24431
Generator ID: MND001619451
Generator AI Name: Allison Specialty Components - Hanover
NAIC Code: 332710
NAIC Desc: 332710 - Machine Shops

Detail:
Manifest ID: 51519
Manifest Row: 1
Haz Material Name: PETROLEUM NAPHTHA,COMBUS. LIQ.
UN NA Number: NA1993
Container Qty: 1
Container Code: DMML
Waste Qty: 8
Waste Units Code: AD
Waste Code List: D001

Name: ALLISON SPECIALTY COMPONENTS - HANOVER
Address: 21725 HANOVER AVE
City,State,Zip: LAKEVILLE, MN 55044
Manifest ID: 817078
Generator ID: MND001619451
Generator AI ID: 24431
Transporter 1 ID: TXR000050930
Transporter 1 AI ID: 93149
Transporter 1 AI Name: Safety Kleen Systems Inc
Transporter 1 Address: 5400 Legacy Dr
Transporter 1 City: Plano
Transporter 1 State: TX
Transporter 1 ZIP: 75024
TSD ID: MND981097884
TSD AI ID: 8054
TSD AI Name: Safety-Kleen Systems Inc - Eagan
TSD Address: 3227 Terminal Dr
TSD City: Eagan
TSD State: MN
TSD Zip: 55121
Gen Copy Recd Date: 6/16/2006 0:00:00
Fac Copy Recd Date: 2006-06-08 00:00:00
Gen Ship Date: 2006-06-05 00:00:00
Trans 1 Recd Date: 2006-06-05 00:00:00

ALLISON SPECIALTY COMPONENTS - HANOVER (Continued) **S110179538**

Tsd Recd Date: 2006-06-05 00:00:00

Contact:
Generator AI ID: 24431
Generator ID: MND001619451
Generator AI Name: Allison Specialty Components - Hanover
Generator Contact: Thomas Allison
Contact Address: 2605 160th St W Ste 114
Contact City: Rosemount
Contact State: MN
Contact Zip: 55068
Contact Phone: 651-423-8899

NAIC:
Generator AI ID: 24431
Generator ID: MND001619451
Generator AI Name: Allison Specialty Components - Hanover
NAIC Code: 332710
NAIC Desc: 332710 - Machine Shops

Detail:
Manifest ID: 817078
Manifest Row: 1
Haz Material Name: WASTE COMBUSTIBLE LIQUID NOS (PETROLEUM NAPHTHA)
UN NA Number: NA1993
Packing Group Number: III
Container Qty: 2
Container Code: DMML
Waste Qty: 75
Waste Units Code: AD
Waste Code List: D008,D018,D039,D040

Name: ALLISON SPECIALTY COMPONENTS - HANOVER
Address: 21725 HANOVER AVE
City,State,Zip: LAKEVILLE, MN 55044
Manifest ID: 802155
Generator ID: MND001619451
Generator AI ID: 24431
Transporter 1 ID: TXR000050930
Transporter 1 AI ID: 93149
Transporter 1 AI Name: Safety Kleen Systems Inc
Transporter 1 Address: 5400 Legacy Dr
Transporter 1 City: Plano
Transporter 1 State: TX
Transporter 1 ZIP: 75024
TSD ID: MND981097884
TSD AI ID: 8054
TSD AI Name: Safety-Kleen Systems Inc - Eagan
TSD Address: 3227 Terminal Dr
TSD City: Eagan
TSD State: MN
TSD Zip: 55121
Gen Copy Recd Date: 6/8/2005 0:00:00
Fac Copy Recd Date: 2005-06-08 00:00:00
Gen Ship Date: 2005-06-03 00:00:00
Trans 1 Recd Date: 2005-06-03 00:00:00

ALLISON SPECIALTY COMPONENTS - HANOVER (Continued) **S110179538**

Tsd Recd Date: 2005-06-03 00:00:00

Contact:
Generator AI ID: 24431
Generator ID: MND001619451
Generator AI Name: Allison Specialty Components - Hanover
Generator Contact: Thomas Allison
Contact Address: 2605 160th St W Ste 114
Contact City: Rosemount
Contact State: MN
Contact Zip: 55068
Contact Phone: 651-423-8899

NAIC:
Generator AI ID: 24431
Generator ID: MND001619451
Generator AI Name: Allison Specialty Components - Hanover
NAIC Code: 332710
NAIC Desc: 332710 - Machine Shops

Detail:
Manifest ID: 802155
Manifest Row: 1
Haz Material Name: WASTE COMBUSTIBLE LIQUID NOS (PETROLEUM NAPHTHA)
UN NA Number: NA1993
Packing Group Number: III
Container Qty: 3
Container Code: DMML
Waste Qty: 75
Waste Units Code: AD
Waste Code List: D008,D018,D039,D040

Click this hyperlink while viewing on your computer to access
43 additional MN MANIFEST: record(s) in the EDR Site Report.

WIMN:
Name: ALLISON SPECIALTY COMPONENTS - HANOVER
Address: 21725 HANOVER AVE
Address Description: 21725 Hanover Ave
City,State,Zip: LAKEVILLE, MN 55044
Status: Y
Latitude: 44.634731700000003
Longitude: -93.226646500000001
Item ID: 24431-AISI0000024431
AI ID: 24431
Document ID: 0
Subject Item Type Code: CON
Subject Item Category Code: AISI
Subject Item ID: 24431
Subject Item Category Description: Agency Interest
Subject Item Type Description: Conventional Site
MPCA Program: Hazardous Waste
Program List: HW
City, Township or Unorganized code: 239561
City, Township or Unorganized Name: Lakeville

ALLISON SPECIALTY COMPONENTS - HANOVER (Continued) **S110179538**

Congressional District Code:	2
House District:	58A
Senate District:	58
USGS 8-digits:	07040001
USGS 8-digits Name:	Mississippi River - Lake Pepin
USGS 10-digits:	0704000102
USGS 12-digits:	070400010202
USGS 12-digits Name:	South Creek
Collection Method Code:	A1
Method Description:	Address Matching House Number
Ref Code:	GEN
Ref Description:	General Location
Location Verified Flag:	N
Collection Date:	09/28/2015
Timestamp of Creation:	07/26/1999
User Name of Creator:	DELTA_M_R1
Timestamp of Last Update:	04/26/2016
User Name of Last Update:	spatial_
The Delta Spatial ID:	24061
Activity:	Hazardous Waste, Small quantity generator
Activity List:	Hazardous Waste, Small quantity generator
MPCA ID:	MND001619451
MPCA List:	MND001619451
Program List:	Hazardous Waste
Classification:	Machine Shops
Site URL:	https://webapp.pca.state.mn.us/wimn/site/24431

WIMN Detail as of Aug 2016:

Legislative District:	58A
Latitude:	44.63542025
Longitude:	-93.22529982
Activity:	Hazardous Waste, Small to Minimal QG
MPCA ID:	MND001619451
Major Watershed:	Mississippi River - Lake Pepin
Coordinate Collection Method:	Address Matching House Number
Status:	Active

L65 **ALCORN BEVERAGE** **MN BROWNFIELDS** **S117411958**
ENE **7870 218TH ST** **MN SRS** **N/A**
1/4-1/2 **LAKEVILLE, MN 55044**
0.323 mi.
1706 ft. **Site 1 of 5 in cluster L**

Relative:
Lower

Actual:
947 ft.

BROWNFIELDS:

Name:	ALCORN BEVERAGE
Address:	7870 218TH ST
City,State,Zip:	LAKEVILLE, MN 55044
Site ID:	PB4705
Owner Name:	KW Holdings LLC
Item Id:	188767-AREA0000000001
AI ID:	188767
AI Name:	Alcorn Beverage
Site type:	BROWNFIELD
Project Manager:	Mark Koplitz (former)
Migrated:	Y
WIMN:	https://webapp.pca.state.mn.us/wimn/site/188767
Site Closed:	01/08/2015

ALCORN BEVERAGE (Continued) **S117411958**

Owner Address:	7920 215th St W
Owner City:	Lakeville
Owner State:	MN
Owner ZIP:	55044
Latitude:	44.63435306000
Longitude:	-93.22482647000

SRS:

Name:	ALCORN BEVERAGE
Address:	7870 218TH ST
City,State,Zip:	LAKEVILLE, MN 55044
Facility ID:	PB4705
Item ID:	188767-AREA0000000001
AI ID:	188767
AI Name:	Alcorn Beverage
Facility Type:	BROW
Project Manager:	Mark Koplitz (former)
Latitude:	44.63435306000
Longitude:	-93.22482647000
Coord Collection Method:	Address Matching House Number
Migrated:	Y
WIMN:	https://webapp.pca.state.mn.us/wimn/site/188767
Site Closed:	01/08/2015
Owner:	KW Holdings LLC
Owner Address:	7920 215th St W
Owner City:	Lakeville
Owner State:	MN
Owner ZIP:	55044
Acreage:	3.00000000
BPET:	Y
HRS Score:	0
Activity ID:	SIW20140001
Act Desc:	Brownfield Site
Status:	Closed

L66 **ALCORN BEVERAGE** **MN WIMN** **S120059712**
ENE **7870 218TH ST 21850 GRANADA AVE** **N/A**
1/4-1/2 **LAKEVILLE, MN 55044**
0.323 mi.
1706 ft. **Site 2 of 5 in cluster L**

Relative: **Lower**

Actual: **947 ft.**

WIMN:

Name:	ALCORN BEVERAGE
Address:	7870 218TH ST 21850 GRANADA AVE
Address Description:	7870 218th St 21850 Granada Ave
City,State,Zip:	LAKEVILLE, MN 55044
Status:	Y
Latitude:	44.634352999999997
Longitude:	-93.224826399999998
Item ID:	188767-AISI0000188767
AI ID:	188767
Document ID:	0
Subject Item Type Code:	CON
Subject Item Category Code:	AISI
Subject Item ID:	188767
Subject Item Category Description:	Agency Interest
Subject Item Type Description:	Conventional Site

ALCORN BEVERAGE (Continued) **S120059712**

MPCA Program:	Investigation and Cleanup
Program List:	SR
City, Township or Unorganized code:	239561
City, Township or Unorganized Name:	Lakeville
Congressional District Code:	2
House District:	58A
Senate District:	58
USGS 8-digits:	07040001
USGS 8-digits Name:	Mississippi River - Lake Pepin
USGS 10-digits:	0704000102
USGS 12-digits:	070400010202
USGS 12-digits Name:	South Creek
Collection Method Code:	A1
Method Description:	Address Matching House Number
Ref Code:	GEN
Ref Description:	General Location
Location Verified Flag:	N
Collection Date:	04/25/2016
Timestamp of Creation:	12/10/2014
User Name of Creator:	DELTA_M_R2
Timestamp of Last Update:	04/26/2016
User Name of Last Update:	spatial_
The Delta Spatial ID:	71535813
Activity:	Brownfields, Petroleum Brownfield
Activity List:	Brownfields, Petroleum Brownfield
MPCA ID:	PB4705
MPCA List:	PB4705
Program List:	Investigation and Cleanup
Site URL:	https://webapp.pca.state.mn.us/wimn/site/188767

67
East
1/4-1/2
0.338 mi.
1782 ft.

LAUNCH PARK THIRD ADDITION STREET EXTENSION **MN NPDES S127589278**
220TH STREET TO GARVEY TO 222ND STREET **MN WIMN N/A**
LAKEVILLE, MN 55044

Relative:
Lower

Actual:
937 ft.

NPDES:

Name:	LAUNCH PARK THIRD ADDITION STREET EXTENSION
Address:	220TH STREET TO GARVEY TO 222ND STREET
City,State,Zip:	LAKEVILLE, MN 55044
Active:	Y
Activity ID:	C00060649
Activity Sys ID:	24782960649
Activity Type:	Construction Stormwater Permit
Activity Type Code:	45
Effective Start Date:	06/28/2021
End Date:	11/19/2021
Coverage Date:	06/09/2021
Latitude Degree:	44.6308
Longitude Degree:	-93.2167
Location Description:	Construct new roads 220th street / new Garvey Lane; roadway and utility improvements project connecting to 222nd street. Installing new turning lane northbound on Cedar connecting to new Garvey Lane.
New Imp Area:	2.37
Old Imp Area:	0.12
Owner Name:	Launch Properties
Owner Organization Type:	Private (Non-Government)
Permit Sys ID:	4535612

LAUNCH PARK THIRD ADDITION STREET EXTENSION (Continued) **S127589278**

Project Name:	Launch Park Third Addition Street Extension
Project Size:	7.89
Contractor Name:	Appro Development

WIMN:

Name:	LAUNCH PARK THIRD ADDITION STREET EXTENSION
Address:	220TH STREET TO GARVEY TO 222ND STREET
Address Description:	220th Street to Garvey to 222nd Street
City,State,Zip:	LAKEVILLE, MN 55044
Status:	Y
Latitude:	44.630800000000001
Longitude:	-93.216700000000003
Item ID:	247829-AISI0000247829
AI ID:	247829
Document ID:	0
Subject Item Type Code:	CON
Subject Item Category Code:	AISI
Subject Item ID:	247829
Subject Item Category Description:	Agency Interest
Subject Item Type Description:	Conventional Site
MPCA Program:	Stormwater
Program List:	ST
City, Township or Unorganized code:	239561
City, Township or Unorganized Name:	Lakeville
Congressional District Code:	2
House District:	58A
Senate District:	58
USGS 8-digits:	07040001
USGS 8-digits Name:	Mississippi River - Lake Pepin
USGS 10-digits:	0704000102
USGS 12-digits:	070400010202
USGS 12-digits Name:	South Creek
Location Description:	Construct new roads 220th street / new Garvey Lane; roadway and utility improvements project connecting to 222nd street. Installing new turning lane northbound on Cedar connecting to new Garvey Lane.
Collection Method Code:	AU
Method Description:	Address Matching Unknown
Ref Code:	CEN
Ref Description:	Center of Feature Represented
Location Verified Flag:	N
Collection Date:	06/09/2021
Timestamp of Creation:	06/09/2021
User Name of Creator:	RSP
Timestamp of Last Update:	06/09/2021
User Name of Last Update:	geo_nc
Activity:	Construction Stormwater
Activity List:	Construction Stormwater
MPCA ID:	C00060649
MPCA List:	C00060649
Program List:	Stormwater
Site URL:	https://webapp.pca.state.mn.us/wimn/site/247829

K68 **SCHAPER MANUFACTURING** **MN UST** **1000153977**
East **21850 GRENADA AVE** **RCRA NonGen / NLR** **MND091734400**
1/4-1/2 **LAKEVILLE, MN 55044** **MN MANIFEST**
0.342 mi. **MN TIER 2**
1805 ft. **Site 2 of 4 in cluster K** **MN WIMN**

Relative:
Lower

Actual:
942 ft.

UST:

Name:	HITCHCOCK INDUSTRIES INC LAKEVILLE OP
Address:	21850 GRENADA AVE
City,State,Zip:	LAKEVILLE, MN 55044
Item Compart ID:	48961-EQUI0000000004-1
AI ID:	48961
Tank Site ID:	TS0001263
Item ID:	48961-EQUI0000000004
SI Type:	Underground Storage Tank System
SI Design:	1
SI Description:	500 gal/Used or waste oil/Removed
Compartment Number:	1
Substance:	Used or waste oil
Wall Type:	Single
Overfill Prevention System:	UST Not needed
Install Date:	1900-01-01 00:00:00
Material:	Bare/Paint/Asph Coat Steel
Status Change Date:	1988-08-26 00:00:00
Tank Status:	Removed
Capacity Gallons:	500
Longitude:	-93.22266838
Latitude:	44.63277717
Coord Collection Method:	Address Matching House Number
Owner:	Rytway Packaging
Owner Address:	1407 Armstrong Rd
Owner City:	Northfield
Owner State:	MN
Owner Zip:	55057
Tanks URL:	https://webapp.pca.state.mn.us/tank-leak/sites/TS/TS0001263

UST Prior to 08/2016:

Envid:	1000153977
Program Interest Id:	190800
Address Id:	74695
MPCA Tank Number:	001
Above/Under Ground:	2
Piping Cathodic Protection:	3
Tank Cathodic Protection:	5
Substance:	24
Client Tank Number:	001
Piping Material:	1
Tank Material:	1
Tank Dispenser Code:	2
Tank Status Code:	5
Tank Capacity:	500
Tank Registration Date:	01/13/1986 00:00:00
Heating Product Flag:	U
Date Added:	10/10/1999 10:57:01
Date Last Updated:	01/07/2013 10:35:48
Staff Id Who Did The Last Update:	RSUCHAN
In Compliance:	N
Tank Dual Use:	N
Preferred ID:	1263

SCHAPER MANUFACTURING (Continued) **1000153977**

Lat/Long:

Staff Id Who Did The Last Update:	SVANPAT
Program Id:	190800
Latlong ID:	0
TMSP Added:	12/08/2014 12:28:30
Date Last Updated:	12/08/2014 12:28:30
Latitude Degree:	44
Latitude Minute:	37
Latitude Second:	54.83
Longitude Degree:	-93
Longitude Minute:	13
Longitude Second:	21.31
Staff Id Who Did The Last Update:	MAPT_NC
Program Id:	190800
Latlong ID:	54510
Collection Date:	03/17/2010 18:51:26
TMSP Added:	09/14/2000 15:35:53
Date Last Updated:	03/17/2010 20:39:25

Tabsite:

Facility Code:	19
Staff Id Who Did The Last Update:	SYS
Program Interest Id:	190800
Above Or Underground:	1
Indian Reservation:	1
UST Registration Date:	01/13/1986 00:00:00
Date Added:	07/23/1992 19:11:05
Date Last Updated:	05/23/2003 09:21:00
Vapor Recovery Installed:	1
Vapor Notify Required:	1

Tank A:

Staff Id Who Did The Last Update:	TANKS
MPCA Tank Number:	001
Above Or Underground:	1
Tank Action ID:	262813
Tank Action:	1
Action Date:	08/26/1988 00:00:00
Action Date Unknown:	1
Lab Flag:	N
Date Added:	05/05/2000 08:31:20
Date Last Updated:	05/04/2002 07:44:16
Staff Id Who Did The Last Update:	TANKS
MPCA Tank Number:	001
Above Or Underground:	1
Tank Action ID:	309793
Tank Action:	1
Action Date:	01/01/1900 00:00:00
Action Date Unknown:	1
Date Added:	05/05/2000 08:31:20
Date Last Updated:	05/04/2002 07:44:16

Tank C:

SCHAPER MANUFACTURING (Continued) **1000153977**

MPCA Tank Number:	001
Above Or Underground:	1
Compartment Number:	1
Tank Stored Product Code:	24
Tank Stored Product Desc:	WASTE OIL
Compartment Cap:	500
Heating:	1
Date Added:	10/10/1999 10:58:27
Date Last Updated:	05/04/2002 07:44:16

RCRA NonGen / NLR:

Date Form Received by Agency:		19850219
Handler Name:	SCHAPER MANUFACTURING	
Handler Address:		21850 GRENADA AVE
Handler City,State,Zip:		LAKEVILLE, MN 55044-9074
EPA ID:		MND091734400
EPA Region:		05
Land Type:		Private
Mailing Address:		21850 GRENADA AVE
Mailing City,State,Zip:		LAKEVILLE, MN 55044-9074
Owner Name:	NAME NOT REPORTED	
Owner Type:		Private
Operator Name:	NAME NOT REPORTED	
Operator Type:		Private
Short-Term Generator Activity:		No
Importer Activity:		No
Mixed Waste Generator:		No
Transporter Activity:		No
Transfer Facility Activity:		No
Recycler Activity with Storage:		No
Small Quantity On-Site Burner Exemption:		No
Smelting Melting and Refining Furnace Exemption:		No
Underground Injection Control:		No
Off-Site Waste Receipt:		No
Universal Waste Indicator:		No
Universal Waste Destination Facility:		No
Federal Universal Waste:		No
Active Site State-Reg Handler:		---
Hazardous Secondary Material Indicator:		N
Commercial TSD Indicator:		No
2018 GPRA Permit Baseline:		Not on the Baseline
2018 GPRA Renewals Baseline:		Not on the Baseline
202 GPRA Corrective Action Baseline:		No
Corrective Action Workload Universe:		No
Subject to Corrective Action Universe:		No
Non-TSDFs Where RCRA CA has Been Imposed Universe:		No
TSDFs Potentially Subject to CA Under 3004 (u)/(v) Universe:		No
TSDFs Only Subject to CA under Discretionary Auth Universe:		No
Corrective Action Priority Ranking:		No NCAPS ranking
Environmental Control Indicator:		No
Institutional Control Indicator:		No
Human Exposure Controls Indicator:		N/A
Groundwater Controls Indicator:		N/A
Significant Non-Complier Universe:		No
Unaddressed Significant Non-Complier Universe:		No
Addressed Significant Non-Complier Universe:		No

SCHAPER MANUFACTURING (Continued) **1000153977**

Significant Non-Complier With a Compliance Schedule Universe:	No
Handler Date of Last Change:	20070620
Recognized Trader-Importer:	No
Recognized Trader-Exporter:	No
Importer of Spent Lead Acid Batteries:	No
Exporter of Spent Lead Acid Batteries:	No
Recycler Activity Without Storage:	No
Manifest Broker:	No
Sub-Part P Indicator:	No

Hazardous Waste Summary:
- Waste Code: D001
- Waste Description: IGNITABLE WASTE

Handler - Owner Operator:
- Owner/Operator Indicator: Owner
- Owner/Operator Name: NAME NOT REPORTED
- Legal Status: Private
- Owner/Operator Address: ADDRESS NOT REPORTED
- Owner/Operator City,State,Zip: CITY NOT REPORTED, AK 99998
- Owner/Operator Telephone: 312-555-1212

- Owner/Operator Indicator: Operator
- Owner/Operator Name: NAME NOT REPORTED
- Legal Status: Private
- Owner/Operator Address: ADDRESS NOT REPORTED
- Owner/Operator City,State,Zip: CITY NOT REPORTED, AK 99998
- Owner/Operator Telephone: 312-555-1212

Historic Generators:
- Receive Date: 19850219
- Handler Name: SCHAPER MANUFACTURING
- Large Quantity Handler of Universal Waste: No
- Recognized Trader Importer: No
- Recognized Trader Exporter: No
- Spent Lead Acid Battery Importer: No
- Spent Lead Acid Battery Exporter: No
- Current Record: Yes

List of NAICS Codes and Descriptions:
- NAICS Codes: No NAICS Codes Found

Facility Has Received Notices of Violations:
- Violations: No Violations Found

Evaluation Action Summary:
- Evaluations: No Evaluations Found

MANIFEST:
- Name: HEARTHSIDE FOODS
- Address: 21850 GRENADA AVE
- City,State,Zip: LAKEVILLE, MN 55044

SCHAPER MANUFACTURING (Continued) **1000153977**

Manifest ID:	643026
Generator ID:	MND985667088
Generator AI ID:	38912
Transporter 1 ID:	ILD984908202
Transporter 1 AI ID:	37702
Transporter 1 AI Name:	Safety Kleen Corp
Transporter 1 Address:	1000 N Randall Rd
Transporter 1 City:	Elgin
Transporter 1 State:	IL
Transporter 1 ZIP:	60123-2318
TSD ID:	MND981097884
TSD AI ID:	8054
TSD AI Name:	Safety-Kleen Systems Inc - Eagan
TSD Address:	3227 Terminal Dr
TSD City:	Eagan
TSD State:	MN
TSD Zip:	55121
Gen Copy Recd Date:	9/23/1999 0:00:00
Fac Copy Recd Date:	1999-10-15 00:00:00
Gen Ship Date:	1999-09-17 00:00:00
Trans 1 Recd Date:	1999-09-17 00:00:00
Tsd Recd Date:	1999-09-17 00:00:00

Contact:

Generator AI ID:	38912
Generator ID:	MND985667088
Generator AI Name:	Hearthside Foods
Generator Contact:	Heather Humphries
Contact Address:	21850 Grenada Ave
Contact City:	Lakeville
Contact State:	MN
Contact Zip:	55044
Contact Email:	hhumphries@hearthsidefoods.com
Contact Phone:	952-469-1334

NAIC:

Generator AI ID:	38912
Generator ID:	MND985667088
Generator AI Name:	Hearthside Foods
NAIC Code:	325998
NAIC Desc:	325998 - All Other Miscellaneous Chemical Product and Preparation Manufacturing

Generator AI ID:	38912
Generator ID:	MND985667088
Generator AI Name:	Hearthside Foods
NAIC Code:	561910
NAIC Desc:	561910 - Packaging and Labeling Services

Detail:

Manifest ID:	643026
Manifest Row:	1
Haz Material Name:	WASTE COMBUSTIBLE LIQUID NOS (PETROLEUM NAPHTHA)
UN NA Number:	NA1993
Packing Group Number:	III
Container Qty:	1
Container Code:	DMML

SCHAPER MANUFACTURING (Continued) **1000153977**

Waste Qty:	23
Waste Units Code:	AD
Waste Code List:	D008,D039,D040

Name:	HEARTHSIDE FOODS
Address:	21850 GRENADA AVE
City,State,Zip:	LAKEVILLE, MN 55044
Manifest ID:	711739
Generator ID:	MND985667088
Generator AI ID:	38912
Transporter 1 ID:	SCR000075150
Transporter 1 AI ID:	60980
Transporter 1 AI Name:	Safety Kleen - Columbia SC
Transporter 1 Address:	1301 Gervais St Ste 1900
Transporter 1 City:	Columbia
Transporter 1 State:	SC
Transporter 1 ZIP:	29201-3335
TSD ID:	MND981097884
TSD AI ID:	8054
TSD AI Name:	Safety-Kleen Systems Inc - Eagan
TSD Address:	3227 Terminal Dr
TSD City:	Eagan
TSD State:	MN
TSD Zip:	55121
Gen Copy Recd Date:	12/20/2000 0:00:00
Fac Copy Recd Date:	2000-12-26 00:00:00
Gen Ship Date:	2000-12-07 00:00:00
Trans 1 Recd Date:	2000-12-07 00:00:00
Tsd Recd Date:	2000-12-07 00:00:00

Contact:

Generator AI ID:	38912
Generator ID:	MND985667088
Generator AI Name:	Hearthside Foods
Generator Contact:	Heather Humphries
Contact Address:	21850 Grenada Ave
Contact City:	Lakeville
Contact State:	MN
Contact Zip:	55044
Contact Email:	hhumphries@hearthsidefoods.com
Contact Phone:	952-469-1334

NAIC:

Generator AI ID:	38912
Generator ID:	MND985667088
Generator AI Name:	Hearthside Foods
NAIC Code:	325998
NAIC Desc:	325998 - All Other Miscellaneous Chemical Product and Preparation Manufacturing

Generator AI ID:	38912
Generator ID:	MND985667088
Generator AI Name:	Hearthside Foods
NAIC Code:	561910
NAIC Desc:	561910 - Packaging and Labeling Services

SCHAPER MANUFACTURING (Continued) **1000153977**

Detail:

Manifest ID:	711739
Manifest Row:	1
Haz Material Name:	WASTE COMBUSTIBLE LIQUID NOS (PETROLEUM NAPHTHA)
UN NA Number:	NA1993
Packing Group Number:	III
Container Qty:	2
Container Code:	DMML
Waste Qty:	20
Waste Units Code:	AD
Waste Code List:	D008,D018,D039,D040

Name:	HEARTHSIDE FOODS
Address:	21850 GRENADA AVE
City,State,Zip:	LAKEVILLE, MN 55044
Manifest ID:	465441
Generator ID:	MND985667088
Generator AI ID:	38912
Transporter 1 ID:	ILD051060408
Transporter 1 AI ID:	37854
Transporter 1 AI Name:	Safety Kleen Corp Headquarters
Transporter 1 Address:	777 Big Timber Rd
Transporter 1 City:	Elgin
Transporter 1 State:	IL
Transporter 1 ZIP:	60123-1488
TSD ID:	MND981097884
TSD AI ID:	8054
TSD AI Name:	Safety-Kleen Systems Inc - Eagan
TSD Address:	3227 Terminal Dr
TSD City:	Eagan
TSD State:	MN
TSD Zip:	55121
Fac Copy Recd Date:	1992-01-24 00:00:00
Gen Ship Date:	1992-01-21 00:00:00
Trans 1 Recd Date:	1992-01-21 00:00:00
Tsd Recd Date:	1992-01-22 00:00:00

Contact:

Generator AI ID:	38912
Generator ID:	MND985667088
Generator AI Name:	Hearthside Foods
Generator Contact:	Heather Humphries
Contact Address:	21850 Grenada Ave
Contact City:	Lakeville
Contact State:	MN
Contact Zip:	55044
Contact Email:	hhumphries@hearthsidefoods.com
Contact Phone:	952-469-1334

NAIC:

Generator AI ID:	38912
Generator ID:	MND985667088
Generator AI Name:	Hearthside Foods
NAIC Code:	325998
NAIC Desc:	325998 - All Other Miscellaneous Chemical Product and Preparation Manufacturing

SCHAPER MANUFACTURING (Continued) **1000153977**

Generator AI ID: 38912
Generator ID: MND985667088
Generator AI Name: Hearthside Foods
NAIC Code: 561910
NAIC Desc: 561910 - Packaging and Labeling Services

Detail:
Manifest ID: 465441
Manifest Row: 1
Haz Material Name: PETROLEUM NAPHTHA,COMBUS. LIQ.
UN NA Number: UN1255
Container Qty: 1
Container Code: DMML
Waste Qty: 61
Waste Units Code: IB
Waste Code List: D001

Name: HEARTHSIDE FOODS
Address: 21850 GRENADA AVE
City,State,Zip: LAKEVILLE, MN 55044
Manifest ID: 465442
Generator ID: MND985667088
Generator AI ID: 38912
Transporter 1 ID: ILD051060408
Transporter 1 AI ID: 37854
Transporter 1 AI Name: Safety Kleen Corp Headquarters
Transporter 1 Address: 777 Big Timber Rd
Transporter 1 City: Elgin
Transporter 1 State: IL
Transporter 1 ZIP: 60123-1488
TSD ID: ILD980613913
TSD AI ID: 37858
TSD AI Name: Safety Kleen Envirosystems Inc
TSD Address: 633 E 138th St
TSD City: Dolton
TSD State: IL
TSD Zip: 60419-1058
Gen Copy Recd Date: 2/3/1992 0:00:00
Fac Copy Recd Date: 1992-03-02 00:00:00
Gen Ship Date: 1992-01-24 00:00:00
Trans 1 Recd Date: 1992-01-24 00:00:00
Tsd Recd Date: 1992-01-28 00:00:00

Contact:
Generator AI ID: 38912
Generator ID: MND985667088
Generator AI Name: Hearthside Foods
Generator Contact: Heather Humphries
Contact Address: 21850 Grenada Ave
Contact City: Lakeville
Contact State: MN
Contact Zip: 55044
Contact Email: hhumphries@hearthsidefoods.com
Contact Phone: 952-469-1334

SCHAPER MANUFACTURING (Continued) **1000153977**

NAIC:

Generator AI ID:	38912
Generator ID:	MND985667088
Generator AI Name:	Hearthside Foods
NAIC Code:	325998
NAIC Desc:	325998 - All Other Miscellaneous Chemical Product and Preparation Manufacturing

Generator AI ID:	38912
Generator ID:	MND985667088
Generator AI Name:	Hearthside Foods
NAIC Code:	561910
NAIC Desc:	561910 - Packaging and Labeling Services

Detail:

Manifest ID:	465442
Manifest Row:	1
Haz Material Name:	WASTE PERCHLOROETHYLENE
UN NA Number:	NA1897
Container Qty:	2
Container Code:	DMML
Waste Qty:	110
Waste Units Code:	AD
Waste Code List:	F001

Name:	HEARTHSIDE FOODS
Address:	21850 GRENADA AVE
City,State,Zip:	LAKEVILLE, MN 55044
Manifest ID:	465443
Generator ID:	MND985667088
Generator AI ID:	38912
Transporter 1 ID:	ILD051060408
Transporter 1 AI ID:	37854
Transporter 1 AI Name:	Safety Kleen Corp Headquarters
Transporter 1 Address:	777 Big Timber Rd
Transporter 1 City:	Elgin
Transporter 1 State:	IL
Transporter 1 ZIP:	60123-1488
TSD ID:	ILD980613913
TSD AI ID:	37858
TSD AI Name:	Safety Kleen Envirosystems Inc
TSD Address:	633 E 138th St
TSD City:	Dolton
TSD State:	IL
TSD Zip:	60419-1058
Gen Copy Recd Date:	2/28/1992 0:00:00
Fac Copy Recd Date:	1992-03-12 00:00:00
Gen Ship Date:	1992-02-11 00:00:00
Trans 1 Recd Date:	1992-02-11 00:00:00
Tsd Recd Date:	1992-02-17 00:00:00

Contact:

Generator AI ID:	38912
Generator ID:	MND985667088
Generator AI Name:	Hearthside Foods
Generator Contact:	Heather Humphries

SCHAPER MANUFACTURING (Continued) **1000153977**

Contact Address:	21850 Grenada Ave
Contact City:	Lakeville
Contact State:	MN
Contact Zip:	55044
Contact Email:	hhumphries@hearthsidefoods.com
Contact Phone:	952-469-1334

NAIC:

Generator AI ID:	38912
Generator ID:	MND985667088
Generator AI Name:	Hearthside Foods
NAIC Code:	325998
NAIC Desc:	325998 - All Other Miscellaneous Chemical Product and Preparation Manufacturing

Generator AI ID:	38912
Generator ID:	MND985667088
Generator AI Name:	Hearthside Foods
NAIC Code:	561910
NAIC Desc:	561910 - Packaging and Labeling Services

Detail:

Manifest ID:	465443
Manifest Row:	1
Haz Material Name:	WASTE COMPOUND CLEANING LIQUID
UN NA Number:	NA1993
Container Qty:	1
Container Code:	DMPF
Waste Qty:	55
Waste Units Code:	AD
Waste Code List:	F001

Name:	HEARTHSIDE FOODS
Address:	21850 GRENADA AVE
City,State,Zip:	LAKEVILLE, MN 55044
Manifest ID:	465444
Generator ID:	MND985667088
Generator AI ID:	38912
Transporter 1 ID:	ILD051060408
Transporter 1 AI ID:	37854
Transporter 1 AI Name:	Safety Kleen Corp Headquarters
Transporter 1 Address:	777 Big Timber Rd
Transporter 1 City:	Elgin
Transporter 1 State:	IL
Transporter 1 ZIP:	60123-1488
TSD ID:	ILD980613913
TSD AI ID:	37858
TSD AI Name:	Safety Kleen Envirosystems Inc
TSD Address:	633 E 138th St
TSD City:	Dolton
TSD State:	IL
TSD Zip:	60419-1058
Gen Copy Recd Date:	11/9/1990 0:00:00
Fac Copy Recd Date:	1990-12-11 00:00:00
Gen Ship Date:	1990-11-02 00:00:00

SCHAPER MANUFACTURING (Continued) **1000153977**

Trans 1 Recd Date: 1990-11-02 00:00:00
Tsd Recd Date: 1990-11-08 00:00:00

Contact:
Generator AI ID: 38912
Generator ID: MND985667088
Generator AI Name: Hearthside Foods
Generator Contact: Heather Humphries
Contact Address: 21850 Grenada Ave
Contact City: Lakeville
Contact State: MN
Contact Zip: 55044
Contact Email: hhumphries@hearthsidefoods.com
Contact Phone: 952-469-1334

NAIC:
Generator AI ID: 38912
Generator ID: MND985667088
Generator AI Name: Hearthside Foods
NAIC Code: 325998
NAIC Desc: 325998 - All Other Miscellaneous Chemical Product and Preparation Manufacturing

Generator AI ID: 38912
Generator ID: MND985667088
Generator AI Name: Hearthside Foods
NAIC Code: 561910
NAIC Desc: 561910 - Packaging and Labeling Services

Detail:
Manifest ID: 465444
Manifest Row: 1
Haz Material Name: PERCHLOROETHYLENE
UN NA Number: NA1897
Container Qty: 3
Container Code: DMML
Waste Qty: 165
Waste Units Code: AD
Waste Code List: F001

Name: HEARTHSIDE FOODS
Address: 21850 GRENADA AVE
City,State,Zip: LAKEVILLE, MN 55044
Manifest ID: 465445
Generator ID: MND985667088
Generator AI ID: 38912
Transporter 1 ID: ILD051060408
Transporter 1 AI ID: 37854
Transporter 1 AI Name: Safety Kleen Corp Headquarters
Transporter 1 Address: 777 Big Timber Rd
Transporter 1 City: Elgin
Transporter 1 State: IL
Transporter 1 ZIP: 60123-1488
TSD ID: ILD980613913
TSD AI ID: 37858
TSD AI Name: Safety Kleen Envirosystems Inc

SCHAPER MANUFACTURING (Continued) **1000153977**

TSD Address:	633 E 138th St
TSD City:	Dolton
TSD State:	IL
TSD Zip:	60419-1058
Gen Copy Recd Date:	7/17/1992 0:00:00
Fac Copy Recd Date:	1992-08-03 00:00:00
Gen Ship Date:	1992-07-10 00:00:00
Trans 1 Recd Date:	1992-07-10 00:00:00
Tsd Recd Date:	1992-07-20 00:00:00

Contact:

Generator AI ID:	38912
Generator ID:	MND985667088
Generator AI Name:	Hearthside Foods
Generator Contact:	Heather Humphries
Contact Address:	21850 Grenada Ave
Contact City:	Lakeville
Contact State:	MN
Contact Zip:	55044
Contact Email:	hhumphries@hearthsidefoods.com
Contact Phone:	952-469-1334

NAIC:

Generator AI ID:	38912
Generator ID:	MND985667088
Generator AI Name:	Hearthside Foods
NAIC Code:	325998
NAIC Desc:	325998 - All Other Miscellaneous Chemical Product and Preparation Manufacturing

Generator AI ID:	38912
Generator ID:	MND985667088
Generator AI Name:	Hearthside Foods
NAIC Code:	561910
NAIC Desc:	561910 - Packaging and Labeling Services

Detail:

Manifest ID:	465445
Manifest Row:	1
Haz Material Name:	PERCHLOROETHYLENE
UN NA Number:	NA1897
Container Qty:	2
Container Code:	DMML
Waste Qty:	110
Waste Units Code:	AD
Waste Code List:	F001

Name:	HEARTHSIDE FOODS
Address:	21850 GRENADA AVE
City,State,Zip:	LAKEVILLE, MN 55044
Manifest ID:	465446
Generator ID:	MND985667088
Generator AI ID:	38912
Transporter 1 ID:	ILD984908202
Transporter 1 AI ID:	37702
Transporter 1 AI Name:	Safety Kleen Corp

SCHAPER MANUFACTURING (Continued) **1000153977**

Transporter 1 Address:	1000 N Randall Rd
Transporter 1 City:	Elgin
Transporter 1 State:	IL
Transporter 1 ZIP:	60123-2318
TSD ID:	MND981097884
TSD AI ID:	8054
TSD AI Name:	Safety-Kleen Systems Inc - Eagan
TSD Address:	3227 Terminal Dr
TSD City:	Eagan
TSD State:	MN
TSD Zip:	55121
Gen Copy Recd Date:	12/2/1993 0:00:00
Fac Copy Recd Date:	1993-11-30 00:00:00
Gen Ship Date:	1993-11-24 00:00:00
Trans 1 Recd Date:	1993-11-24 00:00:00
Tsd Recd Date:	1993-11-24 00:00:00

Contact:

Generator AI ID:	38912
Generator ID:	MND985667088
Generator AI Name:	Hearthside Foods
Generator Contact:	Heather Humphries
Contact Address:	21850 Grenada Ave
Contact City:	Lakeville
Contact State:	MN
Contact Zip:	55044
Contact Email:	hhumphries@hearthsidefoods.com
Contact Phone:	952-469-1334

NAIC:

Generator AI ID:	38912
Generator ID:	MND985667088
Generator AI Name:	Hearthside Foods
NAIC Code:	325998
NAIC Desc:	325998 - All Other Miscellaneous Chemical Product and Preparation Manufacturing

Generator AI ID:	38912
Generator ID:	MND985667088
Generator AI Name:	Hearthside Foods
NAIC Code:	561910
NAIC Desc:	561910 - Packaging and Labeling Services

Detail:

Manifest ID:	465446
Manifest Row:	1
Haz Material Name:	PETROLEUM NAPHTHA,COMBUS. LIQ.
UN NA Number:	NA1993
Container Qty:	1
Container Code:	DMML
Waste Qty:	5
Waste Units Code:	AD
Waste Code List:	D001

Name:	HEARTHSIDE FOODS
Address:	21850 GRENADA AVE

SCHAPER MANUFACTURING (Continued) **1000153977**

City,State,Zip:	LAKEVILLE, MN 55044
Manifest ID:	465447
Generator ID:	MND985667088
Generator AI ID:	38912
Transporter 1 ID:	ILD051060408
Transporter 1 AI ID:	37854
Transporter 1 AI Name:	Safety Kleen Corp Headquarters
Transporter 1 Address:	777 Big Timber Rd
Transporter 1 City:	Elgin
Transporter 1 State:	IL
Transporter 1 ZIP:	60123-1488
TSD ID:	MND981097884
TSD AI ID:	8054
TSD AI Name:	Safety-Kleen Systems Inc - Eagan
TSD Address:	3227 Terminal Dr
TSD City:	Eagan
TSD State:	MN
TSD Zip:	55121
Gen Copy Recd Date:	3/24/1992 0:00:00
Fac Copy Recd Date:	1992-03-25 00:00:00
Gen Ship Date:	1992-03-20 00:00:00
Trans 1 Recd Date:	1992-03-20 00:00:00
Tsd Recd Date:	1992-03-20 00:00:00

Contact:

Generator AI ID:	38912
Generator ID:	MND985667088
Generator AI Name:	Hearthside Foods
Generator Contact:	Heather Humphries
Contact Address:	21850 Grenada Ave
Contact City:	Lakeville
Contact State:	MN
Contact Zip:	55044
Contact Email:	hhumphries@hearthsidefoods.com
Contact Phone:	952-469-1334

NAIC:

Generator AI ID:	38912
Generator ID:	MND985667088
Generator AI Name:	Hearthside Foods
NAIC Code:	325998
NAIC Desc:	325998 - All Other Miscellaneous Chemical Product and Preparation Manufacturing

Generator AI ID:	38912
Generator ID:	MND985667088
Generator AI Name:	Hearthside Foods
NAIC Code:	561910
NAIC Desc:	561910 - Packaging and Labeling Services

Detail:

Manifest ID:	465447
Manifest Row:	1
Haz Material Name:	PETROLEUM NAPHTHA,COMBUS. LIQ.
UN NA Number:	UN1255
Container Qty:	1
Container Code:	DMML

SCHAPER MANUFACTURING (Continued) **1000153977**

Waste Qty:	53
Waste Units Code:	IB
Waste Code List:	D001

Name:	HEARTHSIDE FOODS
Address:	21850 GRENADA AVE
City,State,Zip:	LAKEVILLE, MN 55044
Manifest ID:	465448
Generator ID:	MND985667088
Generator AI ID:	38912
Transporter 1 ID:	ILD984908202
Transporter 1 AI ID:	37702
Transporter 1 AI Name:	Safety Kleen Corp
Transporter 1 Address:	1000 N Randall Rd
Transporter 1 City:	Elgin
Transporter 1 State:	IL
Transporter 1 ZIP:	60123-2318
TSD ID:	MND981953045
TSD AI ID:	37851
TSD AI Name:	Safety-Kleen Systems Inc - Blaine
TSD Address:	9261 Isanti St NE
TSD City:	Blaine
TSD State:	MN
TSD Zip:	55449
Gen Copy Recd Date:	10/22/1997 0:00:00
Fac Copy Recd Date:	1997-10-31 00:00:00
Gen Ship Date:	1997-10-20 00:00:00
Trans 1 Recd Date:	1997-10-20 00:00:00
Tsd Recd Date:	1997-10-21 00:00:00

Contact:

Generator AI ID:	38912
Generator ID:	MND985667088
Generator AI Name:	Hearthside Foods
Generator Contact:	Heather Humphries
Contact Address:	21850 Grenada Ave
Contact City:	Lakeville
Contact State:	MN
Contact Zip:	55044
Contact Email:	hhumphries@hearthsidefoods.com
Contact Phone:	952-469-1334

NAIC:

Generator AI ID:	38912
Generator ID:	MND985667088
Generator AI Name:	Hearthside Foods
NAIC Code:	325998
NAIC Desc:	325998 - All Other Miscellaneous Chemical Product and Preparation Manufacturing

Generator AI ID:	38912
Generator ID:	MND985667088
Generator AI Name:	Hearthside Foods
NAIC Code:	561910
NAIC Desc:	561910 - Packaging and Labeling Services

SCHAPER MANUFACTURING (Continued) **1000153977**

Detail:

Manifest ID:	465448
Manifest Row:	1
Haz Material Name:	WASTE COMBUSTIBLE LIQUID
UN NA Number:	NA1993
Container Qty:	1
Container Code:	DMML
Waste Qty:	12
Waste Units Code:	AD
Waste Code List:	D039

Name:	HEARTHSIDE FOODS
Address:	21850 GRENADA AVE
City,State,Zip:	LAKEVILLE, MN 55044
Manifest ID:	465449
Generator ID:	MND985667088
Generator AI ID:	38912
Transporter 1 ID:	ILD051060408
Transporter 1 AI ID:	37854
Transporter 1 AI Name:	Safety Kleen Corp Headquarters
Transporter 1 Address:	777 Big Timber Rd
Transporter 1 City:	Elgin
Transporter 1 State:	IL
Transporter 1 ZIP:	60123-1488
TSD ID:	MND981097884
TSD AI ID:	8054
TSD AI Name:	Safety-Kleen Systems Inc - Eagan
TSD Address:	3227 Terminal Dr
TSD City:	Eagan
TSD State:	MN
TSD Zip:	55121
Gen Copy Recd Date:	5/13/1992 0:00:00
Fac Copy Recd Date:	1992-05-13 00:00:00
Gen Ship Date:	1992-05-11 00:00:00
Trans 1 Recd Date:	1992-05-11 00:00:00
Tsd Recd Date:	1992-05-12 00:00:00

Contact:

Generator AI ID:	38912
Generator ID:	MND985667088
Generator AI Name:	Hearthside Foods
Generator Contact:	Heather Humphries
Contact Address:	21850 Grenada Ave
Contact City:	Lakeville
Contact State:	MN
Contact Zip:	55044
Contact Email:	hhumphries@hearthsidefoods.com
Contact Phone:	952-469-1334

NAIC:

Generator AI ID:	38912
Generator ID:	MND985667088
Generator AI Name:	Hearthside Foods
NAIC Code:	325998
NAIC Desc:	325998 - All Other Miscellaneous Chemical Product and Preparation Manufacturing

SCHAPER MANUFACTURING (Continued) **1000153977**

Generator AI ID: 38912
Generator ID: MND985667088
Generator AI Name: Hearthside Foods
NAIC Code: 561910
NAIC Desc: 561910 - Packaging and Labeling Services

Detail:
Manifest ID: 465449
Manifest Row: 1
Haz Material Name: PETROLEUM NAPHTHA,COMBUS. LIQ.
UN NA Number: UN1255
Container Qty: 1
Container Code: DMML
Waste Qty: 54
Waste Units Code: IB
Waste Code List: D001

Click this hyperlink while viewing on your computer to access
32 additional MN MANIFEST: record(s) in the EDR Site Report.

TIER 2:
Name: RYT-WAY INDUSTRIES, LLC
Address: 21850 GRENADA AVE
City,State,Zip: LAKEVILLE, MN 55044
Year: 2011
Facility Status: ACTIVE
SIC: 7389
NAICS: 311999
Latitude/Longitude: /
Client System ID: 190800028
Status 302: UNKNOWN
Status 312: UNKNOWN
Emergency Contact Name1: BILL DRENTLAW
Emergency Contact Name2: Heather Humphries
Emergency Contact 24hr Phone1: 9524691417
Emergency Contact 24hr Phone2: 9524691417

Name: RYT-WAY INDUSTRIES, LLC
Address: 21850 GRENADA AVE
City,State,Zip: LAKEVILLE, MN 55044
Name: RYT-WAY INDUSTRIES, LLC
Address: 21850 GRENADA AVE
City,State,Zip: LAKEVILLE, MN 55044
Name: RYT-WAY INDUSTRIES, LLC
Address: 21850 GRENADA AVE
City,State,Zip: LAKEVILLE, MN 55044
Facility Id: 2552
CAS Number: 7727379
Chemical Id: 19558
Chemical Name: NITROGEN
Is EHS: No
Is EHS More than TPQ: No
Is Containing EHS: No
Max Daily Amt Code: 3
Avg Daily Amt Code: 3

SCHAPER MANUFACTURING (Continued) **1000153977**

Storage Container Type:	A
Storage Pressure Class:	2
Storage Temperature Class:	6
Storage Location:	NW SIDE OF BLDG
Is Storage Confidential Location:	No

Chemicals:

Facility Id:	2552
Chemical Desc ID:	19558
CAS No:	7727379
Chemical Name:	NITROGEN
Trade Secret:	No
Pure:	Yes
Mixture:	No
Solid:	No
Liquid:	Yes
Gas:	No
Extremely Haz Substance:	No
Fire:	No
Pressure:	Yes
Reactivity:	No
Delayed Health Affects:	No
Immediate Health Affects:	Yes
Max Daily Amt:	03
Avg Daily Amt:	03
Onsite Days:	365
Max Daily Amt Exact:	8100
Avg Daily Amt Exact:	8100
VZone Primary:	No
VZone Secondary:	No
EHS More Than TPQ:	No
MSDS Attachment ID:	No

Storage:

Storage Chem Desc ID:	19558
Storage Container Type:	A
Storage Pressure:	2
Storage Temp:	6
Storage Location:	NW SIDE OF BLDG
Storage ID:	97796
Storage Confidential:	No

Facility Id:	2552
CAS Number:	7664939
Chemical Id:	35823
Chemical Name:	SULFURIC ACID
EHS Name:	SULFURIC ACID
Is EHS:	Yes
Is EHS More than TPQ:	Yes
Is Containing EHS:	No
Max Daily Amt Code:	4
Avg Daily Amt Code:	2
Storage Container Type:	R
Storage Pressure Class:	3
Storage Temperature Class:	4

SCHAPER MANUFACTURING (Continued) **1000153977**

Storage Location: FORKLIFT BATTERIES
Is Storage Confidential Location: No

Facility Id: 2552
CAS Number: 7664939
Chemical Name: SULFURIC ACID
EHS Name: SULFURIC ACID
Is EHS: Yes
Is EHS More than TPQ: Yes
Is Containing EHS: No
Max Daily Amt Code: 6
Avg Daily Amt Code: 2
Storage Container Type: Other
Storage Pressure Class: Less than ambient pressure
Storage Temperature Class: Ambient temperature
Is Storage Confidential Location: No

Facility Id: 2552
CAS Number: 7727379
Chemical Name: NITROGEN
Is EHS: No
Is EHS More than TPQ: No
Is Containing EHS: No
Max Daily Amt Code: 6
Avg Daily Amt Code: 6
Storage Container Type: Above ground tank
Storage Pressure Class: Greater than ambient pressure
Storage Temperature Class: Less than ambient temperature but not cryogenic
Is Storage Confidential Location: No

Contact:
Contact ID: 5104
Contact Type: T2EC
Contact Name: BILL DRENT
Contact Title: Building M
Sort Order: 1

Contact:
Contact ID: 5105
Contact Type: T2EC
Contact Name: Sara Wilki
Contact Title: Safety Coo
Sort Order: 2

WIMN:
Name: HEARTHSIDE FOODS
Address: 21850 GRENADA AVE
Address Description: 21850 Grenada Ave
City,State,Zip: LAKEVILLE, MN 55044
Status: Y
Latitude: 44.631904400000003
Longitude: -93.222863000000004

SCHAPER MANUFACTURING (Continued) **1000153977**

Item ID:	38912-AISI0000038912
AI ID:	38912
Document ID:	0
Subject Item Type Code:	CON
Subject Item Category Code:	AISI
Subject Item ID:	38912
Subject Item Category Description:	Agency Interest
Subject Item Type Description:	Conventional Site
MPCA Program:	Multiple Programs
Program List:	HW; ST
City, Township or Unorganized code:	239561
City, Township or Unorganized Name:	Lakeville
Congressional District Code:	2
House District:	58A
Senate District:	58
USGS 8-digits:	07040001
USGS 8-digits Name:	Mississippi River - Lake Pepin
USGS 10-digits:	0704000102
USGS 12-digits:	070400010202
USGS 12-digits Name:	South Creek
Collection Method Code:	A1
Method Description:	Address Matching House Number
Ref Code:	GEN
Ref Description:	General Location
Location Verified Flag:	N
Collection Date:	09/27/2015
Timestamp of Creation:	10/14/1999
User Name of Creator:	DELTA_M_R1
Timestamp of Last Update:	04/26/2016
User Name of Last Update:	spatial_
The Delta Spatial ID:	47796
Activity:	Multiple Activities
Activity List:	Hazardous Waste, Very small quantity generator; Industrial Stormwater
MPCA ID:	Multiple IDs
MPCA List:	A00020486; MND985667088
Program List:	Hazardous Waste; Stormwater
Classification:	All Other Miscellaneous Chemical Product and Preparation Manufacturing ; Packaging and Labeling Services
Site URL:	https://webapp.pca.state.mn.us/wimn/site/38912

WIMN Detail as of Aug 2016:

Legislative District:	58A
Latitude:	44.63276917
Longitude:	-93.22266064
Activity:	Multiple Activities
MPCA ID:	Multiple Activities
Major Watershed:	Mississippi River - Lake Pepin
Coordinate Collection Method:	Address Matching House Number
Status:	Active

Legislative District:	58A
Latitude:	44.63276917
Longitude:	-93.22266064
Activity:	Hazardous Waste, Small to Minimal QG
MPCA ID:	MND091734400
Major Watershed:	Mississippi River - Lake Pepin
Coordinate Collection Method:	Address Matching House Number
Status:	Active

K69 **HITCHCOCK INDUSTRIES INC LAKEVILLE OP** **MN WIMN** **S107967139**
East **21850 GRENADA AVE** **N/A**
1/4-1/2 **LAKEVILLE, MN 55044**
0.342 mi.
1805 ft. **Site 3 of 4 in cluster K**

Relative:
Lower

Actual:
942 ft.

WIMN:

Name:	HITCHCOCK INDUSTRIES INC LAKEVILLE OP
Address:	21850 GRENADA AVE
Address Description:	21850 Grenada Ave
City,State,Zip:	LAKEVILLE, MN 55044
Status:	Y
Latitude:	44.631898499999998
Longitude:	-93.222586300000003
Item ID:	48961-AISI0000048961
AI ID:	48961
Document ID:	0
Subject Item Type Code:	CON
Subject Item Category Code:	AISI
Subject Item ID:	48961
Subject Item Category Description:	Agency Interest
Subject Item Type Description:	Conventional Site
MPCA Program:	Multiple Programs
Program List:	ST; TL
City, Township or Unorganized code:	239561
City, Township or Unorganized Name:	Lakeville
Congressional District Code:	2
House District:	58A
Senate District:	58
USGS 8-digits:	07040001
USGS 8-digits Name:	Mississippi River - Lake Pepin
USGS 10-digits:	0704000102
USGS 12-digits:	070400010202
USGS 12-digits Name:	South Creek
Collection Method Code:	A1
Method Description:	Address Matching House Number
Ref Code:	GEN
Ref Description:	General Location
Location Verified Flag:	N
Collection Date:	09/27/2015
Timestamp of Creation:	09/06/2000
User Name of Creator:	DELTA_M_R1
Timestamp of Last Update:	04/26/2016
User Name of Last Update:	spatial_
The Delta Spatial ID:	54794
Activity:	Multiple Activities
Activity List:	Aboveground Tanks; Industrial Stormwater; Underground Tanks
MPCA ID:	Multiple IDs
MPCA List:	A00000110; TS0001263; TS0052324
Program List:	Stormwater; Tanks
Classification:	Aluminum Foundries (except Die-Casting)
Site URL:	https://webapp.pca.state.mn.us/wimn/site/48961

WIMN Detail as of Aug 2016:

Legislative District:	58A
Latitude:	44.63276917
Longitude:	-93.22266064
Activity:	Multiple Activities
MPCA ID:	Multiple Activities
Major Watershed:	Mississippi River - Lake Pepin

HITCHCOCK INDUSTRIES INC LAKEVILLE OP (Continued) **S107967139**

Coordinate Collection Method: Address Matching House Number
Status: Active

L70 **TIMBERWOLF PRODUCTS** **MN WIMN** **S113905746**
ENE **21669 HANOVER AVE** **N/A**
1/4-1/2 **LAKEVILLE, MN 55044**
0.348 mi.
1838 ft. **Site 3 of 5 in cluster L**

Relative:
Lower

Actual:
948 ft.

WIMN:

Name:	TIMBERWOLF PRODUCTS
Address:	21669 HANOVER AVE
Address Description:	21669 Hanover Ave
City,State,Zip:	LAKEVILLE, MN 55044
Status:	Y
Latitude:	44.636049300000003
Longitude:	-93.225290700000002
Item ID:	141456-AISI0000141456
AI ID:	141456
Document ID:	0
Subject Item Type Code:	CON
Subject Item Category Code:	AISI
Subject Item ID:	141456
Subject Item Category Description:	Agency Interest
Subject Item Type Description:	Conventional Site
MPCA Program:	Hazardous Waste
Program List:	HW
City, Township or Unorganized code:	239561
City, Township or Unorganized Name:	Lakeville
Congressional District Code:	2
House District:	58A
Senate District:	58
USGS 8-digits:	07040001
USGS 8-digits Name:	Mississippi River - Lake Pepin
USGS 10-digits:	0704000102
USGS 12-digits:	070400010202
USGS 12-digits Name:	South Creek
Collection Method Code:	A1
Method Description:	Address Matching House Number
Ref Code:	GEN
Ref Description:	General Location
Location Verified Flag:	N
Collection Date:	09/27/2015
Timestamp of Creation:	07/30/2013
User Name of Creator:	DELTA_M_R1
Timestamp of Last Update:	04/26/2016
User Name of Last Update:	spatial_
The Delta Spatial ID:	66618830
Activity:	Hazardous Waste, Very small quantity generator
Activity List:	Hazardous Waste, Very small quantity generator
MPCA ID:	MNS000192500
MPCA List:	MNS000192500
Program List:	Hazardous Waste
Site URL:	https://webapp.pca.state.mn.us/wimn/site/141456

WIMN Detail as of Aug 2016:

Legislative District:	58A

TIMBERWOLF PRODUCTS (Continued) **S113905746**

Latitude:	44.63604938
Longitude:	-93.22529072
Activity:	Hazardous Waste, Small to Minimal QG
MPCA ID:	MNS000192500
Major Watershed:	Mississippi River - Lake Pepin
Coordinate Collection Method:	Address Matching House Number
Status:	Active

J71 **UNIVAR USA INC - LAKEVILLE** **MN SHWS** **S107727846**
NE **21675 HAMBURG AVE** **MN AST** **N/A**
1/4-1/2 **LAKEVILLE, MN 55044** **MN SRS**
0.357 mi. **MN AIRS**
1884 ft. **Site 4 of 5 in cluster J** **MN MANIFEST**
MN NPDES
Relative: **MN TIER 2**
Lower **MN WIMN**

Actual:
950 ft.

SHWS:

Name:	CHEMCENTRAL HAMBURG FACILITY
Address:	21675 HAMBURG AVENUE
City,State,Zip:	LAKEVILLE, MN 55044
Facility Id:	2
Item ID:	231-AREA0000000002
AI ID:	231
AI Name:	CW Metals - Lakeville
Site Type:	Superfund Investigation/Cleanup
Project Manager:	Michael Ginsbach (current)
Latitude:	44.63588900000
Longitude:	-93.22892700000
Coord Collection Method:	Digitized - MPCA online map
WIMN:	https://webapp.pca.state.mn.us/wimn/site/231

AST:

Name:	CW METALS - LAKEVILLE
Address:	21675 HAMBURG AVE
City,State,Zip:	LAKEVILLE, MN 55044-8474
AI ID:	231
Item ID:	231-EQUI0000000001
SI Type:	Aboveground Storage Tank
Si Design:	TK001
SI Description:	Misc.
Compartment Number:	1
Longitude:	-93.22783784
Latitude:	44.63541018
Coord Collection Method:	Address Matching House Number
Owner Name:	Crow Wing Recycling
Owner Address:	714 Industrial Park Rd SW
Owner City:	Brainerd
Owner State:	MN
Owner Zip:	564018291

Name:	CW METALS - LAKEVILLE
Address:	21675 HAMBURG AVE
City,State,Zip:	LAKEVILLE, MN 55044-8474
AI ID:	231
Tank Site ID:	TS0050251

UNIVAR USA INC - LAKEVILLE (Continued) **S107727846**

Item ID:	231-EQUI0000000004
SI Type:	Aboveground Storage Tank
Si Design:	1001
SI Description:	8,000 gal/Chemical Other Or Unspecified/Removed
Substance:	Chemical Other Or Unspecified
Compartment Number:	1
Wall Type:	Single
Overfill Prevention System:	AST None
Install Date:	1985-06-01 00:00:00
Status Change Date:	2010-12-06 00:00:00
Material:	Carbon steel
Tank Status:	Removed
Capacity Gallon:	8000
Longitude:	-93.22783784
Latitude:	44.63541018
Coord Collection Method:	Address Matching House Number
Owner Name:	Crow Wing Recycling
Owner Address:	714 Industrial Park Rd SW
Owner City:	Brainerd
Owner State:	MN
Owner Zip:	564018291
Tanks URL:	https://webapp.pca.state.mn.us/tank-leak/sites/TS/TS0050251

Name:	CW METALS - LAKEVILLE
Address:	21675 HAMBURG AVE
City,State,Zip:	LAKEVILLE, MN 55044-8474
AI ID:	231
Tank Site ID:	TS0050251
Item ID:	231-EQUI0000000005
SI Type:	Aboveground Storage Tank
Si Design:	1010
SI Description:	5,000 gal/Chemical Other Or Unspecified/Removed
Substance:	Chemical Other Or Unspecified
Compartment Number:	1
Wall Type:	Single
Overfill Prevention System:	AST None
Install Date:	1985-06-01 00:00:00
Status Change Date:	2010-12-06 00:00:00
Material:	Carbon steel
Tank Status:	Removed
Capacity Gallon:	5000
Longitude:	-93.22783784
Latitude:	44.63541018
Coord Collection Method:	Address Matching House Number
Owner Name:	Crow Wing Recycling
Owner Address:	714 Industrial Park Rd SW
Owner City:	Brainerd
Owner State:	MN
Owner Zip:	564018291
Tanks URL:	https://webapp.pca.state.mn.us/tank-leak/sites/TS/TS0050251

Name:	CW METALS - LAKEVILLE
Address:	21675 HAMBURG AVE
City,State,Zip:	LAKEVILLE, MN 55044-8474
AI ID:	231
Tank Site ID:	TS0050251
Item ID:	231-EQUI0000000006

UNIVAR USA INC - LAKEVILLE (Continued) **S107727846**

SI Type:	Aboveground Storage Tank
Si Design:	1011
SI Description:	4,000 gal/Chemical Other Or Unspecified/Removed
Substance:	Chemical Other Or Unspecified
Compartment Number:	1
Wall Type:	Single
Overfill Prevention System:	AST None
Install Date:	1985-06-01 00:00:00
Status Change Date:	2010-12-06 00:00:00
Material:	Carbon steel
Tank Status:	Removed
Capacity Gallon:	4000
Longitude:	-93.22783784
Latitude:	44.63541018
Coord Collection Method:	Address Matching House Number
Owner Name:	Crow Wing Recycling
Owner Address:	714 Industrial Park Rd SW
Owner City:	Brainerd
Owner State:	MN
Owner Zip:	564018291
Tanks URL:	https://webapp.pca.state.mn.us/tank-leak/sites/TS/TS0050251

Name:	CW METALS - LAKEVILLE
Address:	21675 HAMBURG AVE
City,State,Zip:	LAKEVILLE, MN 55044-8474
AI ID:	231
Tank Site ID:	TS0050251
Item ID:	231-EQUI0000000007
SI Type:	Aboveground Storage Tank
Si Design:	1012
SI Description:	3,000 gal/Chemical Other Or Unspecified/Removed
Substance:	Chemical Other Or Unspecified
Compartment Number:	1
Wall Type:	Single
Overfill Prevention System:	AST None
Install Date:	1985-06-01 00:00:00
Status Change Date:	2010-12-06 00:00:00
Material:	Carbon steel
Tank Status:	Removed
Capacity Gallon:	3000
Longitude:	-93.22783784
Latitude:	44.63541018
Coord Collection Method:	Address Matching House Number
Owner Name:	Crow Wing Recycling
Owner Address:	714 Industrial Park Rd SW
Owner City:	Brainerd
Owner State:	MN
Owner Zip:	564018291
Tanks URL:	https://webapp.pca.state.mn.us/tank-leak/sites/TS/TS0050251

Name:	CW METALS - LAKEVILLE
Address:	21675 HAMBURG AVE
City,State,Zip:	LAKEVILLE, MN 55044-8474
AI ID:	231
Tank Site ID:	TS0050251
Item ID:	231-EQUI0000000008
SI Type:	Aboveground Storage Tank

UNIVAR USA INC - LAKEVILLE (Continued) **S107727846**

Si Design:	1013
SI Description:	16,825 gal/Other/Removed
Substance:	Other
Compartment Number:	1
Wall Type:	Single
Overfill Prevention System:	AST None
Install Date:	1985-06-01 00:00:00
Status Change Date:	2010-12-06 00:00:00
Material:	Carbon steel
Tank Status:	Removed
Capacity Gallon:	16825
Longitude:	-93.22783784
Latitude:	44.63541018
Coord Collection Method:	Address Matching House Number
Owner Name:	Crow Wing Recycling
Owner Address:	714 Industrial Park Rd SW
Owner City:	Brainerd
Owner State:	MN
Owner Zip:	564018291
Tanks URL:	https://webapp.pca.state.mn.us/tank-leak/sites/TS/TS0050251

Name:	CW METALS - LAKEVILLE
Address:	21675 HAMBURG AVE
City,State,Zip:	LAKEVILLE, MN 55044-8474
AI ID:	231
Tank Site ID:	TS0050251
Item ID:	231-EQUI0000000009
SI Type:	Aboveground Storage Tank
Si Design:	1014
SI Description:	16,825 gal/Chemical Other Or Unspecified/Removed
Substance:	Chemical Other Or Unspecified
Compartment Number:	1
Wall Type:	Single
Overfill Prevention System:	AST None
Install Date:	1985-06-01 00:00:00
Status Change Date:	2010-12-06 00:00:00
Material:	Carbon steel
Tank Status:	Removed
Capacity Gallon:	16825
Longitude:	-93.22783784
Latitude:	44.63541018
Coord Collection Method:	Address Matching House Number
Owner Name:	Crow Wing Recycling
Owner Address:	714 Industrial Park Rd SW
Owner City:	Brainerd
Owner State:	MN
Owner Zip:	564018291
Tanks URL:	https://webapp.pca.state.mn.us/tank-leak/sites/TS/TS0050251

Name:	CW METALS - LAKEVILLE
Address:	21675 HAMBURG AVE
City,State,Zip:	LAKEVILLE, MN 55044-8474
AI ID:	231
Tank Site ID:	TS0050251
Item ID:	231-EQUI0000000010
SI Type:	Aboveground Storage Tank
Si Design:	1015

UNIVAR USA INC - LAKEVILLE (Continued) **S107727846**

SI Description:	10,000 gal/Chemical Other Or Unspecified/Removed
Substance:	Chemical Other Or Unspecified
Compartment Number:	1
Wall Type:	Single
Overfill Prevention System:	AST None
Install Date:	1991-01-01 00:00:00
Status Change Date:	2010-12-06 00:00:00
Material:	Carbon steel
Tank Status:	Removed
Capacity Gallon:	10000
Longitude:	-93.22783784
Latitude:	44.63541018
Coord Collection Method:	Address Matching House Number
Owner Name:	Crow Wing Recycling
Owner Address:	714 Industrial Park Rd SW
Owner City:	Brainerd
Owner State:	MN
Owner Zip:	564018291
Tanks URL:	https://webapp.pca.state.mn.us/tank-leak/sites/TS/TS0050251

Name:	CW METALS - LAKEVILLE
Address:	21675 HAMBURG AVE
City,State,Zip:	LAKEVILLE, MN 55044-8474
AI ID:	231
Tank Site ID:	TS0050251
Item ID:	231-EQUI0000000011
SI Type:	Aboveground Storage Tank
Si Design:	1016
SI Description:	10,000 gal/Chemical Other Or Unspecified/Removed
Substance:	Chemical Other Or Unspecified
Compartment Number:	1
Wall Type:	Single
Overfill Prevention System:	AST None
Install Date:	1991-01-01 00:00:00
Status Change Date:	2010-12-06 00:00:00
Material:	Carbon steel
Tank Status:	Removed
Capacity Gallon:	10000
Longitude:	-93.22783784
Latitude:	44.63541018
Coord Collection Method:	Address Matching House Number
Owner Name:	Crow Wing Recycling
Owner Address:	714 Industrial Park Rd SW
Owner City:	Brainerd
Owner State:	MN
Owner Zip:	564018291
Tanks URL:	https://webapp.pca.state.mn.us/tank-leak/sites/TS/TS0050251

Name:	CW METALS - LAKEVILLE
Address:	21675 HAMBURG AVE
City,State,Zip:	LAKEVILLE, MN 55044-8474
AI ID:	231
Tank Site ID:	TS0050251
Item ID:	231-EQUI0000000012
SI Type:	Aboveground Storage Tank
Si Design:	1017
SI Description:	10,000 gal/Mineral Oil/Removed

UNIVAR USA INC - LAKEVILLE (Continued) **S107727846**

Substance:	Mineral Oil
Compartment Number:	1
Wall Type:	Single
Overfill Prevention System:	AST None
Install Date:	1991-01-01 00:00:00
Status Change Date:	2010-12-06 00:00:00
Material:	Carbon steel
Tank Status:	Removed
Capacity Gallon:	10000
Longitude:	-93.22783784
Latitude:	44.63541018
Coord Collection Method:	Address Matching House Number
Owner Name:	Crow Wing Recycling
Owner Address:	714 Industrial Park Rd SW
Owner City:	Brainerd
Owner State:	MN
Owner Zip:	564018291
Tanks URL:	https://webapp.pca.state.mn.us/tank-leak/sites/TS/TS0050251

Name:	CW METALS - LAKEVILLE
Address:	21675 HAMBURG AVE
City,State,Zip:	LAKEVILLE, MN 55044-8474
AI ID:	231
Tank Site ID:	TS0050251
Item ID:	231-EQUI0000000013
SI Type:	Aboveground Storage Tank
Si Design:	1018
SI Description:	10,000 gal/Chemical Other Or Unspecified/Removed
Substance:	Chemical Other Or Unspecified
Compartment Number:	1
Wall Type:	Single
Overfill Prevention System:	AST None
Install Date:	1991-01-01 00:00:00
Status Change Date:	2010-12-06 00:00:00
Material:	Carbon steel
Tank Status:	Removed
Capacity Gallon:	10000
Longitude:	-93.22783784
Latitude:	44.63541018
Coord Collection Method:	Address Matching House Number
Owner Name:	Crow Wing Recycling
Owner Address:	714 Industrial Park Rd SW
Owner City:	Brainerd
Owner State:	MN
Owner Zip:	564018291
Tanks URL:	https://webapp.pca.state.mn.us/tank-leak/sites/TS/TS0050251

SRS:

Name:	CHEMCENTRAL HAMBURG FACILITY
Address:	21675 HAMBURG AVENUE
City,State,Zip:	LAKEVILLE, MN 55044
Facility ID:	SR0001580
Item ID:	231-AREA0000000002
AI ID:	231
AI Name:	CW Metals - Lakeville
Facility Type:	SUPE
Project Manager:	Michael Ginsbach (current)

UNIVAR USA INC - LAKEVILLE (Continued) **S107727846**

Latitude:	44.63588900000
Longitude:	-93.22892700000
Coord Collection Method:	Digitized - MPCA online map
WIMN:	https://webapp.pca.state.mn.us/wimn/site/231
Acreage:	4.75000000
HRS Score:	0
Activity ID:	SIW20200001
Act Desc:	Superfund Investigation/Cleanup
Status:	Active / Existing

MN AIRS:

Name:	UNIVAR USA INC - LAKEVILLE
Address:	21675 HAMBURG AVE
City,State,Zip:	LAKEVILLE, MN 55044
Facility ID:	03700262
File Number:	3121A
Mail Address:	8500 W 68th St
Mail City,St,Zip:	Bedford Park, IL 60501
Contact Name:	Mr. Dwight Hammond
Contact Phone:	(708) 728-6755
Contact Fax:	(708) 728-6834
Latitude:	44.6418
Longitude:	-93.2286
SIC Code:	5169
NAICS:	42469
Emissions Year:	2008
Industry Type:	Other
Pollutant:	Glycol Ethers
Emissions (lb):	260
Emissions (tons):	0.13

Name:	UNIVAR USA INC - LAKEVILLE
Address:	21675 HAMBURG AVE
City,State,Zip:	LAKEVILLE, MN 55044
Facility ID:	03700262
File Number:	3121A
Mail Address:	8500 W 68th St
Mail City,St,Zip:	Bedford Park, IL 60501
Contact Name:	Mr. Dwight Hammond
Contact Phone:	(708) 728-6755
Contact Fax:	(708) 728-6834
Latitude:	44.6418
Longitude:	-93.2286
SIC Code:	5169
NAICS:	42469
Emissions Year:	2008
Industry Type:	Other
Pollutant:	Toluene
Emissions (lb):	510
Emissions (tons):	0.26

Name:	UNIVAR USA INC - LAKEVILLE
Address:	21675 HAMBURG AVE
City,State,Zip:	LAKEVILLE, MN 55044
Facility ID:	03700262
File Number:	3121A
Mail Address:	8500 W 68th St

UNIVAR USA INC - LAKEVILLE (Continued) **S107727846**

Mail City,St,Zip:	Bedford Park, IL 60501
Contact Name:	Mr. Dwight Hammond
Contact Phone:	(708) 728-6755
Contact Fax:	(708) 728-6834
Latitude:	44.6418
Longitude:	-93.2286
SIC Code:	5169
NAICS:	42469
Emissions Year:	2008
Industry Type:	Other
Pollutant:	Volatile Organic Compounds
Emissions (lb):	1786
Emissions (tons):	0.89

Name:	UNIVAR USA INC - LAKEVILLE
Address:	21675 HAMBURG AVE
City,State,Zip:	LAKEVILLE, MN 55044
Facility ID:	03700262
File Number:	3121A
Mail Address:	8500 W 68th St
Mail City,St,Zip:	Bedford Park, IL 60501
Contact Name:	Mr. Dwight Hammond
Contact Phone:	(708) 728-6755
Contact Fax:	(708) 728-6834
Latitude:	44.6418
Longitude:	-93.2286
SIC Code:	5169
NAICS:	42469
Emissions Year:	2008
Industry Type:	Other
Pollutant:	Xylenes (Mixed Isomers)
Emissions (lb):	510
Emissions (tons):	0.26

Name:	UNIVAR USA INC - LAKEVILLE
Address:	21675 HAMBURG AVE
City,State,Zip:	LAKEVILLE, MN 55044
Facility ID:	03700262
Latitude:	44.6418
Longitude:	-93.2286
NAICS:	42469
Emissions Year:	2006
Industry Type:	Other
Pollutant:	Carbon Monoxide
Emissions (lb):	0
Emissions (tons):	0

Name:	UNIVAR USA INC - LAKEVILLE
Address:	21675 HAMBURG AVE
City,State,Zip:	LAKEVILLE, MN 55044
Facility ID:	03700262
Latitude:	44.6418
Longitude:	-93.2286
NAICS:	42469
Emissions Year:	2006
Industry Type:	Other
Pollutant:	Nitrogen Oxides

UNIVAR USA INC - LAKEVILLE (Continued) **S107727846**

Emissions (lb): 0
Emissions (tons): 0

Name: UNIVAR USA INC - LAKEVILLE
Address: 21675 HAMBURG AVE
City,State,Zip: LAKEVILLE, MN 55044
Facility ID: 03700262
Latitude: 44.6418
Longitude: -93.2286
NAICS: 42469
Emissions Year: 2006
Industry Type: Other
Pollutant: PM Primary
Emissions (lb): 0
Emissions (tons): 0

Name: UNIVAR USA INC - LAKEVILLE
Address: 21675 HAMBURG AVE
City,State,Zip: LAKEVILLE, MN 55044
Facility ID: 03700262
Latitude: 44.6418
Longitude: -93.2286
NAICS: 42469
Emissions Year: 2006
Industry Type: Other
Pollutant: PM10 Primary
Emissions (lb): 0
Emissions (tons): 0

Name: UNIVAR USA INC - LAKEVILLE
Address: 21675 HAMBURG AVE
City,State,Zip: LAKEVILLE, MN 55044
Facility ID: 03700262
Latitude: 44.6418
Longitude: -93.2286
NAICS: 42469
Emissions Year: 2006
Industry Type: Other
Pollutant: Sulfur Dioxide
Emissions (lb): 0
Emissions (tons): 0

Name: UNIVAR USA INC - LAKEVILLE
Address: 21675 HAMBURG AVE
City,State,Zip: LAKEVILLE, MN 55044
Facility ID: 03700262
Latitude: 44.6418
Longitude: -93.2286
NAICS: 42469
Emissions Year: 2006
Industry Type: Other
Pollutant: Volatile Organic Compounds
Emissions (lb): 1926
Emissions (tons): 0.96

Name: UNIVAR USA INC - LAKEVILLE
Address: 21675 HAMBURG AVE

UNIVAR USA INC - LAKEVILLE (Continued) **S107727846**

City,State,Zip:	LAKEVILLE, MN 55044
Facility ID:	03700262
Latitude:	44.6418
Longitude:	-93.2286
NAICS:	42469
Emissions Year:	2006
Industry Type:	Other
Pollutant:	Lead
Emissions (lb):	0
Emissions (tons):	0

Name:	UNIVAR USA INC - LAKEVILLE
Address:	21675 HAMBURG AVE
City,State,Zip:	LAKEVILLE, MN 55044
Facility ID:	03700262
File Number:	3121A
Mail Address:	8500 W 68th St
Mail City,St,Zip:	Bedford Park, IL 60501
Contact Name:	Mr. Dwight Hammond
Contact Phone:	(708) 728-6755
Contact Fax:	(708) 728-6834
Latitude:	44.6418
Longitude:	-93.2286
SIC Code:	5169
NAICS:	42469
Emissions Year:	2007
Industry Type:	Other
Pollutant:	Lead
Emissions (lb):	0
Emissions (tons):	0

Name:	UNIVAR USA INC - LAKEVILLE
Address:	21675 HAMBURG AVE
City,State,Zip:	LAKEVILLE, MN 55044
Facility ID:	03700262
File Number:	3121A
Mail Address:	8500 W 68th St
Mail City,St,Zip:	Bedford Park, IL 60501
Contact Name:	Mr. Dwight Hammond
Contact Phone:	(708) 728-6755
Contact Fax:	(708) 728-6834
Latitude:	44.6418
Longitude:	-93.2286
SIC Code:	5169
NAICS:	42469
Emissions Year:	2007
Industry Type:	Other
Pollutant:	PM Primary
Emissions (lb):	0
Emissions (tons):	0

Name:	UNIVAR USA INC - LAKEVILLE
Address:	21675 HAMBURG AVE
City,State,Zip:	LAKEVILLE, MN 55044
Facility ID:	03700262
File Number:	3121A
Mail Address:	8500 W 68th St

UNIVAR USA INC - LAKEVILLE (Continued) **S107727846**

Mail City,St,Zip:	Bedford Park, IL 60501
Contact Name:	Mr. Dwight Hammond
Contact Phone:	(708) 728-6755
Contact Fax:	(708) 728-6834
Latitude:	44.6418
Longitude:	-93.2286
SIC Code:	5169
NAICS:	42469
Emissions Year:	2007
Industry Type:	Other
Pollutant:	PM10 Primary
Emissions (lb):	0
Emissions (tons):	0

Name:	UNIVAR USA INC - LAKEVILLE
Address:	21675 HAMBURG AVE
City,State,Zip:	LAKEVILLE, MN 55044
Facility ID:	03700262
File Number:	3121A
Mail Address:	8500 W 68th St
Mail City,St,Zip:	Bedford Park, IL 60501
Contact Name:	Mr. Dwight Hammond
Contact Phone:	(708) 728-6755
Contact Fax:	(708) 728-6834
Latitude:	44.6418
Longitude:	-93.2286
SIC Code:	5169
NAICS:	42469
Emissions Year:	2007
Industry Type:	Other
Pollutant:	Volatile Organic Compounds
Emissions (lb):	2284
Emissions (tons):	1.14

Name:	UNIVAR USA INC - LAKEVILLE
Address:	21675 HAMBURG AVE
City,State,Zip:	LAKEVILLE, MN 55044
Facility ID:	03700262
File Number:	3121A
Mail Address:	8500 W 68th St
Mail City,St,Zip:	Bedford Park, IL 60501
Contact Name:	Mr. Dwight Hammond
Contact Phone:	(708) 728-6755
Contact Fax:	(708) 728-6834
Latitude:	44.6418
Longitude:	-93.2286
SIC Code:	5169
NAICS:	42469
Emissions Year:	2007
Industry Type:	Other
Pollutant:	Sulfur Dioxide
Emissions (lb):	0
Emissions (tons):	0

Name:	UNIVAR USA INC - LAKEVILLE
Address:	21675 HAMBURG AVE
City,State,Zip:	LAKEVILLE, MN 55044

UNIVAR USA INC - LAKEVILLE (Continued) **S107727846**

Facility ID:	03700262
File Number:	3121A
Mail Address:	8500 W 68th St
Mail City,St,Zip:	Bedford Park, IL 60501
Contact Name:	Mr. Dwight Hammond
Contact Phone:	(708) 728-6755
Contact Fax:	(708) 728-6834
Latitude:	44.6418
Longitude:	-93.2286
SIC Code:	5169
NAICS:	42469
Emissions Year:	2007
Industry Type:	Other
Pollutant:	Carbon Monoxide
Emissions (lb):	0
Emissions (tons):	0

Name:	UNIVAR USA INC - LAKEVILLE
Address:	21675 HAMBURG AVE
City,State,Zip:	LAKEVILLE, MN 55044
Facility ID:	03700262
File Number:	3121A
Mail Address:	8500 W 68th St
Mail City,St,Zip:	Bedford Park, IL 60501
Contact Name:	Mr. Dwight Hammond
Contact Phone:	(708) 728-6755
Contact Fax:	(708) 728-6834
Latitude:	44.6418
Longitude:	-93.2286
SIC Code:	5169
NAICS:	42469
Emissions Year:	2007
Industry Type:	Other
Pollutant:	Nitrogen Oxides
Emissions (lb):	0
Emissions (tons):	0

MANIFEST:

Name:	UNIVAR USA INC - LAKEVILLE
Address:	21675 HAMBURG AVE
City,State,Zip:	LAKEVILLE, MN 55044
Manifest ID:	637400
Generator ID:	MND985743681
Generator AI ID:	231
Transporter 1 ID:	ILD074424938
Transporter 1 AI ID:	35669
Transporter 1 AI Name:	Detrex Corp
Transporter 1 Address:	2537 Lemoyne
Transporter 1 City:	Melrose Park
Transporter 1 State:	IL
Transporter 1 ZIP:	60160
TSD ID:	IND000646943
TSD AI ID:	41297
TSD AI Name:	Pollution Control Industries Of Indiana
TSD Address:	4343 Kennedy Ave
TSD City:	East Chicago
TSD State:	IN

UNIVAR USA INC - LAKEVILLE (Continued) **S107727846**

TSD Zip: 46312-2723
Gen Copy Recd Date: 9/28/1999 0:00:00
Fac Copy Recd Date: 1999-11-01 00:00:00
Gen Ship Date: 1999-09-22 00:00:00
Trans 1 Recd Date: 1999-09-22 00:00:00
Tsd Recd Date: 1999-09-24 00:00:00

Contact:
Generator AI ID: 231
Generator ID: MND985743681
Generator AI Name: Univar USA Inc - Lakeville
Generator Contact: Dwight Hammond
Contact Address: 8500 W 68th St
Contact City: Bedford Park
Contact State: IL
Contact Zip: 60501
Contact Email: dwight.hammond@univarusa.com
Contact Phone: 708-728-6755

NAIC:
Generator AI ID: 231
Generator ID: MND985743681
Generator AI Name: Univar USA Inc - Lakeville
NAIC Code: 424690
NAIC Desc: 424690 - Other Chemical and Allied Products Merchant Wholesalers

Detail:
Manifest ID: 637400
Manifest Row: 1
Haz Material Name: RQ WASTE FLAM LIQ NOS XYLENE ACETONE
Haz Class Number: 3
UN NA Number: UN1993
Packing Group Number: II
Container Qty: 12
Container Code: DMML
Waste Qty: 660
Waste Units Code: AD
Waste Code List: D001

Name: UNIVAR USA INC - LAKEVILLE
Address: 21675 HAMBURG AVE
City,State,Zip: LAKEVILLE, MN 55044
Manifest ID: 809777
Generator ID: MND985743681
Generator AI ID: 231
Transporter 1 ID: MIK625426333
Transporter 1 AI ID: 87338
Transporter 1 AI Name: Parts Cleaning Technologies
Transporter 1 Address: 12886 Eaton St
Transporter 1 City: Detroit
Transporter 1 State: MI
Transporter 1 ZIP: 48227-3946
TSD ID: IND000646943
TSD AI ID: 41297
TSD AI Name: Pollution Control Industries Of Indiana
TSD Address: 4343 Kennedy Ave

UNIVAR USA INC - LAKEVILLE (Continued) **S107727846**

TSD City:	East Chicago
TSD State:	IN
TSD Zip:	46312-2723
Gen Copy Recd Date:	8/14/2006 0:00:00
Fac Copy Recd Date:	2006-09-21 00:00:00
Gen Ship Date:	2006-08-10 00:00:00
Trans 1 Recd Date:	2006-08-10 00:00:00
Tsd Recd Date:	2006-08-31 00:00:00

Contact:

Generator AI ID:	231
Generator ID:	MND985743681
Generator AI Name:	Univar USA Inc - Lakeville
Generator Contact:	Dwight Hammond
Contact Address:	8500 W 68th St
Contact City:	Bedford Park
Contact State:	IL
Contact Zip:	60501
Contact Email:	dwight.hammond@univarusa.com
Contact Phone:	708-728-6755

NAIC:

Generator AI ID:	231
Generator ID:	MND985743681
Generator AI Name:	Univar USA Inc - Lakeville
NAIC Code:	424690
NAIC Desc:	424690 - Other Chemical and Allied Products Merchant Wholesalers

Detail:

Manifest ID:	809777
Manifest Row:	1
Haz Material Name:	FLAM LIQ
Container Qty:	16
Container Code:	DMML
Waste Qty:	880
Waste Units Code:	AD
Waste Code List:	D001

Name:	UNIVAR USA INC - LAKEVILLE
Address:	21675 HAMBURG AVE
City,State,Zip:	LAKEVILLE, MN 55044
Manifest ID:	733756
Generator ID:	MND985743681
Generator AI ID:	231
Transporter 1 ID:	ILD074424938
Transporter 1 AI ID:	35669
Transporter 1 AI Name:	Detrex Corp
Transporter 1 Address:	2537 Lemoyne
Transporter 1 City:	Melrose Park
Transporter 1 State:	IL
Transporter 1 ZIP:	60160
Transporter 2 ID:	ALD981020894
Transporter 2 AI ID:	18078
Transporter 2 AI Name:	Fisher Industrial Services Inc
Transporter 2 Address:	PO Box 5410
Transporter 2 City:	Glencoe

UNIVAR USA INC - LAKEVILLE (Continued) **S107727846**

Transporter 2 State:	AL
Transporter 2 ZIP:	35905-0410
TSD ID:	ALD981020894
TSD AI ID:	18078
TSD AI Name:	Fisher Industrial Services Inc
TSD Address:	PO Box 5410
TSD City:	Glencoe
TSD State:	AL
TSD Zip:	35905-0410
Gen Copy Recd Date:	4/26/2002 0:00:00
Fac Copy Recd Date:	2002-06-26 00:00:00
Gen Ship Date:	2002-04-11 00:00:00
Trans 1 Recd Date:	2002-04-11 00:00:00
Trans 2 Recd Date:	4/26/2002 0:00:00
Tsd Recd Date:	2002-04-29 00:00:00

Contact:

Generator AI ID:	231
Generator ID:	MND985743681
Generator AI Name:	Univar USA Inc - Lakeville
Generator Contact:	Dwight Hammond
Contact Address:	8500 W 68th St
Contact City:	Bedford Park
Contact State:	IL
Contact Zip:	60501
Contact Email:	dwight.hammond@univarusa.com
Contact Phone:	708-728-6755

NAIC:

Generator AI ID:	231
Generator ID:	MND985743681
Generator AI Name:	Univar USA Inc - Lakeville
NAIC Code:	424690
NAIC Desc:	424690 - Other Chemical and Allied Products Merchant Wholesalers

Detail:

Manifest ID:	733756
Manifest Row:	1
Haz Material Name:	XYLENE ACETONE
Container Qty:	11
Container Code:	DMML
Waste Qty:	605
Waste Units Code:	AD
Waste Code List:	D001

Manifest ID:	733756
Manifest Row:	2
Haz Material Name:	ETHYL ACETATE
Container Qty:	1
Container Code:	DMML
Waste Qty:	55
Waste Units Code:	AD
Waste Code List:	D001,F003,F005

Name:	UNIVAR USA INC - LAKEVILLE
Address:	21675 HAMBURG AVE

UNIVAR USA INC - LAKEVILLE (Continued) **S107727846**

City,State,Zip:	LAKEVILLE, MN 55044
Manifest ID:	668449
Generator ID:	MND985743681
Generator AI ID:	231
Transporter 1 ID:	ILD074424938
Transporter 1 AI ID:	35669
Transporter 1 AI Name:	Detrex Corp
Transporter 1 Address:	2537 Lemoyne
Transporter 1 City:	Melrose Park
Transporter 1 State:	IL
Transporter 1 ZIP:	60160
TSD ID:	IND000646943
TSD AI ID:	41297
TSD AI Name:	Pollution Control Industries Of Indiana
TSD Address:	4343 Kennedy Ave
TSD City:	East Chicago
TSD State:	IN
TSD Zip:	46312-2723
Gen Copy Recd Date:	5/31/2000 0:00:00
Fac Copy Recd Date:	2000-06-16 00:00:00
Gen Ship Date:	2000-05-23 00:00:00
Trans 1 Recd Date:	2000-05-23 00:00:00
Tsd Recd Date:	2000-05-30 00:00:00

Contact:

Generator AI ID:	231
Generator ID:	MND985743681
Generator AI Name:	Univar USA Inc - Lakeville
Generator Contact:	Dwight Hammond
Contact Address:	8500 W 68th St
Contact City:	Bedford Park
Contact State:	IL
Contact Zip:	60501
Contact Email:	dwight.hammond@univarusa.com
Contact Phone:	708-728-6755

NAIC:

Generator AI ID:	231
Generator ID:	MND985743681
Generator AI Name:	Univar USA Inc - Lakeville
NAIC Code:	424690
NAIC Desc:	424690 - Other Chemical and Allied Products Merchant Wholesalers

Detail:

Manifest ID:	668449
Manifest Row:	1
Haz Material Name:	RQ WASTE FLAMMABLE LIQUID NOS XYLENE ACETONE
Haz Class Number:	3
UN NA Number:	UN1993
Packing Group Number:	II
Container Qty:	12
Container Code:	DMML
Waste Qty:	660
Waste Units Code:	AD
Waste Code List:	D001

UNIVAR USA INC - LAKEVILLE (Continued) **S107727846**

Name:	UNIVAR USA INC - LAKEVILLE
Address:	21675 HAMBURG AVE
City,State,Zip:	LAKEVILLE, MN 55044
Manifest ID:	748141
Generator ID:	MND985743681
Generator AI ID:	231
Transporter 1 ID:	ILD074424938
Transporter 1 AI ID:	35669
Transporter 1 AI Name:	Detrex Corp
Transporter 1 Address:	2537 Lemoyne
Transporter 1 City:	Melrose Park
Transporter 1 State:	IL
Transporter 1 ZIP:	60160
TSD ID:	IND000646943
TSD AI ID:	41297
TSD AI Name:	Pollution Control Industries Of Indiana
TSD Address:	4343 Kennedy Ave
TSD City:	East Chicago
TSD State:	IN
TSD Zip:	46312-2723
Gen Copy Recd Date:	6/6/2001 0:00:00
Fac Copy Recd Date:	2001-06-15 00:00:00
Gen Ship Date:	2001-05-15 00:00:00
Trans 1 Recd Date:	2001-05-15 00:00:00
Tsd Recd Date:	2001-05-18 00:00:00

Contact:

Generator AI ID:	231
Generator ID:	MND985743681
Generator AI Name:	Univar USA Inc - Lakeville
Generator Contact:	Dwight Hammond
Contact Address:	8500 W 68th St
Contact City:	Bedford Park
Contact State:	IL
Contact Zip:	60501
Contact Email:	dwight.hammond@univarusa.com
Contact Phone:	708-728-6755

NAIC:

Generator AI ID:	231
Generator ID:	MND985743681
Generator AI Name:	Univar USA Inc - Lakeville
NAIC Code:	424690
NAIC Desc:	424690 - Other Chemical and Allied Products Merchant Wholesalers

Detail:

Manifest ID:	748141
Manifest Row:	1
Haz Material Name:	XYLENE ACETONE
Container Qty:	12
Container Code:	DMML
Waste Qty:	660
Waste Units Code:	AD
Waste Code List:	D001

Name: UNIVAR USA INC - LAKEVILLE

UNIVAR USA INC - LAKEVILLE (Continued) **S107727846**

Address:	21675 HAMBURG AVE
City,State,Zip:	LAKEVILLE, MN 55044
Manifest ID:	840599
Generator ID:	MND985743681
Generator AI ID:	231
Transporter 1 ID:	MIK625426333
Transporter 1 AI ID:	87338
Transporter 1 AI Name:	Parts Cleaning Technologies
Transporter 1 Address:	12886 Eaton St
Transporter 1 City:	Detroit
Transporter 1 State:	MI
Transporter 1 ZIP:	48227-3946
TSD ID:	IND000646943
TSD AI ID:	41297
TSD AI Name:	Pollution Control Industries Of Indiana
TSD Address:	4343 Kennedy Ave
TSD City:	East Chicago
TSD State:	IN
TSD Zip:	46312-2723
Gen Copy Recd Date:	3/20/2007 0:00:00
Fac Copy Recd Date:	2007-04-02 00:00:00
Gen Ship Date:	2007-03-08 00:00:00
Trans 1 Recd Date:	2007-03-08 00:00:00
Tsd Recd Date:	2007-03-12 00:00:00

Contact:

Generator AI ID:	231
Generator ID:	MND985743681
Generator AI Name:	Univar USA Inc - Lakeville
Generator Contact:	Dwight Hammond
Contact Address:	8500 W 68th St
Contact City:	Bedford Park
Contact State:	IL
Contact Zip:	60501
Contact Email:	dwight.hammond@univarusa.com
Contact Phone:	708-728-6755

NAIC:

Generator AI ID:	231
Generator ID:	MND985743681
Generator AI Name:	Univar USA Inc - Lakeville
NAIC Code:	424690
NAIC Desc:	424690 - Other Chemical and Allied Products Merchant Wholesalers

Detail:

Manifest ID:	840599
Manifest Row:	1
Haz Material Name:	FLAM LIQ
Container Qty:	12
Container Code:	DMML
Waste Qty:	660
Waste Units Code:	AD
Waste Code List:	D001

Name:	UNIVAR USA INC - LAKEVILLE
Address:	21675 HAMBURG AVE

UNIVAR USA INC - LAKEVILLE (Continued) **S107727846**

City,State,Zip:	LAKEVILLE, MN 55044
Manifest ID:	804318
Generator ID:	MND985743681
Generator AI ID:	231
Transporter 1 ID:	MIK625426333
Transporter 1 AI ID:	87338
Transporter 1 AI Name:	Parts Cleaning Technologies
Transporter 1 Address:	12886 Eaton St
Transporter 1 City:	Detroit
Transporter 1 State:	MI
Transporter 1 ZIP:	48227-3946
TSD ID:	IND000646943
TSD AI ID:	41297
TSD AI Name:	Pollution Control Industries Of Indiana
TSD Address:	4343 Kennedy Ave
TSD City:	East Chicago
TSD State:	IN
TSD Zip:	46312-2723
Gen Copy Recd Date:	12/22/2005 0:00:00
Fac Copy Recd Date:	2006-01-09 00:00:00
Gen Ship Date:	2005-12-20 00:00:00
Trans 1 Recd Date:	2005-12-20 00:00:00
Tsd Recd Date:	2005-12-27 00:00:00

Contact:

Generator AI ID:	231
Generator ID:	MND985743681
Generator AI Name:	Univar USA Inc - Lakeville
Generator Contact:	Dwight Hammond
Contact Address:	8500 W 68th St
Contact City:	Bedford Park
Contact State:	IL
Contact Zip:	60501
Contact Email:	dwight.hammond@univarusa.com
Contact Phone:	708-728-6755

NAIC:

Generator AI ID:	231
Generator ID:	MND985743681
Generator AI Name:	Univar USA Inc - Lakeville
NAIC Code:	424690
NAIC Desc:	424690 - Other Chemical and Allied Products Merchant Wholesalers

Detail:

Manifest ID:	804318
Manifest Row:	1
Haz Material Name:	XYLENE, ACETONE
Container Qty:	16
Container Code:	DMML
Waste Qty:	880
Waste Units Code:	AD
Waste Code List:	D001

Name:	UNIVAR USA INC - LAKEVILLE
Address:	21675 HAMBURG AVE
City,State,Zip:	LAKEVILLE, MN 55044

UNIVAR USA INC - LAKEVILLE (Continued) **S107727846**

Manifest ID:	871558
Generator ID:	MND985743681
Generator AI ID:	231
Transporter 1 ID:	MND980615736
Transporter 1 AI ID:	6800
Transporter 1 AI Name:	Univar USA Inc - St Paul
Transporter 1 Address:	845 Terrace Ct
Transporter 1 City:	Saint Paul
Transporter 1 State:	MN
Transporter 1 ZIP:	55103
TSD ID:	KSD980633259
TSD AI ID:	18136
TSD AI Name:	General Portland Inc Systech
TSD Address:	Cement Plant Rd
TSD City:	Fredonia
TSD State:	KS
TSD Zip:	66736
Gen Copy Recd Date:	2/8/2010 0:00:00
Fac Copy Recd Date:	2010-02-18 00:00:00
Gen Ship Date:	2010-02-02 00:00:00
Trans 1 Recd Date:	2010-02-02 00:00:00
Tsd Recd Date:	2010-02-10 00:00:00

Contact:

Generator AI ID:	231
Generator ID:	MND985743681
Generator AI Name:	Univar USA Inc - Lakeville
Generator Contact:	Dwight Hammond
Contact Address:	8500 W 68th St
Contact City:	Bedford Park
Contact State:	IL
Contact Zip:	60501
Contact Email:	dwight.hammond@univarusa.com
Contact Phone:	708-728-6755

NAIC:

Generator AI ID:	231
Generator ID:	MND985743681
Generator AI Name:	Univar USA Inc - Lakeville
NAIC Code:	424690
NAIC Desc:	424690 - Other Chemical and Allied Products Merchant Wholesalers

Detail:

Manifest ID:	871558
Manifest Row:	1
Haz Material Name:	RQ FLAM LIQ (TOLUENE, PETRO NAPHTHA)
Container Qty:	11
Container Code:	DMPF
Waste Qty:	4620
Waste Units Code:	IB
Waste Code List:	D001,F003,F005

Manifest ID:	871558
Manifest Row:	2
Haz Material Name:	RQ FLAM LIQ (TOL, PETRO NAPHTHA)
Container Qty:	5
Container Code:	DMML

UNIVAR USA INC - LAKEVILLE (Continued) **S107727846**

Waste Qty: 2250
Waste Units Code: IB
Waste Code List: D001,F003,F005

Name: UNIVAR USA INC - LAKEVILLE
Address: 21675 HAMBURG AVE
City,State,Zip: LAKEVILLE, MN 55044
Manifest ID: 862056
Generator ID: MND985743681
Generator AI ID: 231
Transporter 1 ID: MND980615736
Transporter 1 AI ID: 6800
Transporter 1 AI Name: Univar USA Inc - St Paul
Transporter 1 Address: 845 Terrace Ct
Transporter 1 City: Saint Paul
Transporter 1 State: MN
Transporter 1 ZIP: 55103
TSD ID: KSD980633259
TSD AI ID: 18136
TSD AI Name: General Portland Inc Systech
TSD Address: Cement Plant Rd
TSD City: Fredonia
TSD State: KS
TSD Zip: 66736
Gen Copy Recd Date: 9/23/2009 0:00:00
Fac Copy Recd Date: 2009-11-04 00:00:00
Gen Ship Date: 2009-09-22 00:00:00
Trans 1 Recd Date: 2009-09-22 00:00:00
Tsd Recd Date: 2009-09-30 00:00:00

Contact:
Generator AI ID: 231
Generator ID: MND985743681
Generator AI Name: Univar USA Inc - Lakeville
Generator Contact: Dwight Hammond
Contact Address: 8500 W 68th St
Contact City: Bedford Park
Contact State: IL
Contact Zip: 60501
Contact Email: dwight.hammond@univarusa.com
Contact Phone: 708-728-6755

NAIC:
Generator AI ID: 231
Generator ID: MND985743681
Generator AI Name: Univar USA Inc - Lakeville
NAIC Code: 424690
NAIC Desc: 424690 - Other Chemical and Allied Products Merchant Wholesalers

Detail:
Manifest ID: 862056
Manifest Row: 1
Haz Material Name: TOLUENE, PETROLEUM NAPHTHA
Container Qty: 12
Container Code: DMPF
Waste Qty: 5664

UNIVAR USA INC - LAKEVILLE (Continued) **S107727846**

Waste Units Code: IB
Waste Code List: D001,F003,F005

Name: UNIVAR USA INC - LAKEVILLE
Address: 21675 HAMBURG AVE
City,State,Zip: LAKEVILLE, MN 55044
Manifest ID: 799963
Generator ID: MND985743681
Generator AI ID: 231
Transporter 1 ID: MIK625426333
Transporter 1 AI ID: 87338
Transporter 1 AI Name: Parts Cleaning Technologies
Transporter 1 Address: 12886 Eaton St
Transporter 1 City: Detroit
Transporter 1 State: MI
Transporter 1 ZIP: 48227-3946
TSD ID: IND000646943
TSD AI ID: 41297
TSD AI Name: Pollution Control Industries Of Indiana
TSD Address: 4343 Kennedy Ave
TSD City: East Chicago
TSD State: IN
TSD Zip: 46312-2723
Gen Copy Recd Date: 5/23/2005 0:00:00
Fac Copy Recd Date: 2005-06-06 00:00:00
Gen Ship Date: 2005-05-19 00:00:00
Trans 1 Recd Date: 2005-05-19 00:00:00
Tsd Recd Date: 2005-05-25 00:00:00

Contact:
Generator AI ID: 231
Generator ID: MND985743681
Generator AI Name: Univar USA Inc - Lakeville
Generator Contact: Dwight Hammond
Contact Address: 8500 W 68th St
Contact City: Bedford Park
Contact State: IL
Contact Zip: 60501
Contact Email: dwight.hammond@univarusa.com
Contact Phone: 708-728-6755

NAIC:
Generator AI ID: 231
Generator ID: MND985743681
Generator AI Name: Univar USA Inc - Lakeville
NAIC Code: 424690
NAIC Desc: 424690 - Other Chemical and Allied Products Merchant Wholesalers

Detail:
Manifest ID: 799963
Manifest Row: 1
Haz Material Name: FLAM LIQ
Container Qty: 10
Container Code: DMML
Waste Qty: 550
Waste Units Code: AD

UNIVAR USA INC - LAKEVILLE (Continued) **S107727846**

Waste Code List: D001

Manifest ID: 799963
Manifest Row: 2
Haz Material Name: FLAM SOLID, ORGANIC
Container Qty: 2
Container Code: DMML
Waste Qty: 110
Waste Units Code: AD
Waste Code List: D001

Name: UNIVAR USA INC - LAKEVILLE
Address: 21675 HAMBURG AVE
City,State,Zip: LAKEVILLE, MN 55044
Manifest ID: 720191
Generator ID: MND985743681
Generator AI ID: 231
Transporter 1 ID: ILD074424938
Transporter 1 AI ID: 35669
Transporter 1 AI Name: Detrex Corp
Transporter 1 Address: 2537 Lemoyne
Transporter 1 City: Melrose Park
Transporter 1 State: IL
Transporter 1 ZIP: 60160
Transporter 2 ID: ALD981020894
Transporter 2 AI ID: 18078
Transporter 2 AI Name: Fisher Industrial Services Inc
Transporter 2 Address: PO Box 5410
Transporter 2 City: Glencoe
Transporter 2 State: AL
Transporter 2 ZIP: 35905-0410
TSD ID: ALD981020894
TSD AI ID: 18078
TSD AI Name: Fisher Industrial Services Inc
TSD Address: PO Box 5410
TSD City: Glencoe
TSD State: AL
TSD Zip: 35905-0410
Fac Copy Recd Date: 2001-12-19 00:00:00
Gen Ship Date: 2001-09-11 00:00:00
Trans 1 Recd Date: 2001-09-11 00:00:00
Trans 2 Recd Date: 9/21/2001 0:00:00
Tsd Recd Date: 2001-09-24 00:00:00

Contact:
Generator AI ID: 231
Generator ID: MND985743681
Generator AI Name: Univar USA Inc - Lakeville
Generator Contact: Dwight Hammond
Contact Address: 8500 W 68th St
Contact City: Bedford Park
Contact State: IL
Contact Zip: 60501
Contact Email: dwight.hammond@univarusa.com
Contact Phone: 708-728-6755

UNIVAR USA INC - LAKEVILLE (Continued) **S107727846**

NAIC:
Generator AI ID: 231
Generator ID: MND985743681
Generator AI Name: Univar USA Inc - Lakeville
NAIC Code: 424690
NAIC Desc: 424690 - Other Chemical and Allied Products Merchant Wholesalers

Detail:
Manifest ID: 720191
Manifest Row: 1
Haz Material Name: XYLENE ACETONE
Container Qty: 12
Container Code: DMML
Waste Qty: 660
Waste Units Code: AD
Waste Code List: D001

Click this hyperlink while viewing on your computer to access
48 additional MN MANIFEST: record(s) in the EDR Site Report.

NPDES:
Name: CW METALS - LAKEVILLE
Address: 21675 HAMBURG AVE
City,State,Zip: LAKEVILLE, MN 550448474
Active: Active
Activity ID: MNR053FCH
Activity Sys ID: 231
Effective Start Date: 05/05/2021
Latitude Degree: 44.635839
Longitude Degree: -93.228954
Owner Name: CW Metals, Crow Wing Recycling
Permit Sys ID: 4506224
Acres: 5
Activity Description: Scrap Metal Recycling
No Exposure: No
Permit Type: Industrial Stormwater Permit
Sector List: N

TIER 2:
Name: CHEMCENTRAL/MINNESOTA
Address: 21675 HAMBURG AVE
City,State,Zip: LAKEVILLE, MN 55044
Year: 2004
Latitude/Longitude: /
Site Plan: No
Confidential Location: No

Name: CHEMCENTRAL/MINNESOTA
Address: 21675 HAMBURG AVE
City,State,Zip: LAKEVILLE, MN 55044
Name: CHEMCENTRAL/MINNESOTA
Address: 21675 HAMBURG AVE
City,State,Zip: LAKEVILLE, MN 55044
Name: CHEMCENTRAL/MINNESOTA

UNIVAR USA INC - LAKEVILLE (Continued) **S107727846**

Address:	21675 HAMBURG AVE
City,State,Zip:	LAKEVILLE, MN 55044
Name:	CHEMCENTRAL/MINNESOTA
Address:	21675 HAMBURG AVE
City,State,Zip:	LAKEVILLE, MN 55044
Name:	CHEMCENTRAL/MINNESOTA
Address:	21675 HAMBURG AVE
City,State,Zip:	LAKEVILLE, MN 55044
Name:	CHEMCENTRAL/MINNESOTA
Address:	21675 HAMBURG AVE
City,State,Zip:	LAKEVILLE, MN 55044
Name:	CHEMCENTRAL/MINNESOTA
Address:	21675 HAMBURG AVE
City,State,Zip:	LAKEVILLE, MN 55044
Name:	CHEMCENTRAL/MINNESOTA
Address:	21675 HAMBURG AVE
City,State,Zip:	LAKEVILLE, MN 55044
Facility Id:	190800001
Chemical Name:	ELVANOL 75-15
How Chemical Is Stored:	J14
Facility Id:	190800001
CAS Number:	1569-01-3
Chemical Name:	GLYCOL ETHER PNP
How Chemical Is Stored:	D14
Facility Id:	190800001
CAS Number:	64742-48-9
Chemical Name:	ODORLESS MINERAL SPIRITS
How Chemical Is Stored:	D14
Facility Id:	190800001
Chemical Name:	N-PROPYL ALCOHOL
How Chemical Is Stored:	A14
How Chemical Is Stored:	D14
Facility Id:	190800001
Chemical Name:	SHELLFLEX 371(HEAVY NAPHTHENIC DISTILLATE)
How Chemical Is Stored:	D14
Facility Id:	190800001
CAS Number:	64742-89-8
Chemical Name:	HEPTANE
How Chemical Is Stored:	A14
How Chemical Is Stored:	D14
Facility Id:	190800001
CAS Number:	112-34-5

UNIVAR USA INC - LAKEVILLE (Continued) **S107727846**

Chemical Name: GLYCOL ETHER DB
How Chemical Is Stored: D14

Facility Id: 190800001
CAS Number: No
Chemical Name: MINERAL SPIRITS(ALIPHATIC HYDROCARBON)
How Chemical Is Stored: A14
How Chemical Is Stored: D14
How Chemical Is Stored: F14

Facility Id: 190800001
CAS Number: 64742-48-9
Chemical Name: ISOPAR L
How Chemical Is Stored: D14

Facility Id: 190800001
CAS Number: 34590-94-8
Chemical Name: GLYCOL ETHER DPM
How Chemical Is Stored: D14

Click this hyperlink while viewing on your computer to access
649 additional MN_TIER2: record(s) in the EDR Site Report.

WIMN:
Name: CW METALS - LAKEVILLE
Address: 21675 HAMBURG AVE
Address Description: 21675 Hamburg Ave
City,State,Zip: LAKEVILLE, MN 55044-8474
Status: Y
Latitude: 44.635838999999997
Longitude: -93.228954000000002
Item ID: 231-AISI0000000231
AI ID: 231
Document ID: 0
Subject Item Type Code: CON
Subject Item Category Code: AISI
Subject Item ID: 231
Subject Item Category Description: Agency Interest
Subject Item Type Description: Conventional Site
MPCA Program: Multiple Programs
Program List: AQ; HW; SR; ST; TL
City, Township or Unorganized code: 239561
City, Township or Unorganized Name: Lakeville
Congressional District Code: 2
House District: 58A
Senate District: 58
USGS 8-digits: 07040001
USGS 8-digits Name: Mississippi River - Lake Pepin
USGS 10-digits: 0704000102
USGS 12-digits: 070400010202
USGS 12-digits Name: South Creek
Collection Method Code: DP

UNIVAR USA INC - LAKEVILLE (Continued) **S107727846**

Method Description:	Digitized - MPCA online map
Ref Code:	GEN
Ref Description:	General Location
Location Verified Flag:	Y
Collection Date:	05/03/2021
Timestamp of Creation:	06/11/1996
User Name of Creator:	DELTA_M_R1
Timestamp of Last Update:	05/05/2021
User Name of Last Update:	RSP
The Delta Spatial ID:	2961
Activity:	Multiple Activities
Activity List:	Aboveground Tanks; Air Quality; Hazardous Waste, Small quantity generator; Industrial Stormwater; Superfund, Superfund Program Non-listed Sites
MPCA ID:	Multiple IDs
MPCA List:	03700262; MND985743681; MNR053FCH; SR0001580; TS0050251
Program List:	Air Quality; Hazardous Waste; Investigation and Cleanup; Stormwater; Tanks
Classification:	Other Chemical and Allied Products Merchant Wholesalers
Site URL:	https://webapp.pca.state.mn.us/wimn/site/231

WIMN Detail as of Aug 2016:

Legislative District:	58A
Latitude:	44.63540222
Longitude:	-93.22783013
Activity:	Multiple Activities
MPCA ID:	Multiple Activities
Major Watershed:	Mississippi River - Lake Pepin
Coordinate Collection Method:	Address Matching House Number
Status:	Active

L72 **QA1 PRECISION PRODUCTS INC** **RCRA-VSQG** **1004728750**
ENE **21730 HANOVER AVE** **ECHO** **MND064794548**
1/4-1/2 **LAKEVILLE, MN 55044** **MN MANIFEST**
0.359 mi. **WI MANIFEST**
1894 ft. **Site 4 of 5 in cluster L** **MN WIMN**

Relative: **Lower**
Actual: **948 ft.**

RCRA-VSQG:

Date Form Received by Agency:		19971119
Handler Name:	QA1 PRECISION PRODUCTS INC	
Handler Address:		21730 HANOVER AVE
Handler City,State,Zip:		LAKEVILLE, MN 55044-9108
EPA ID:		MND064794548
EPA Region:		05
Land Type:		Private
Federal Waste Generator Description:		Conditionally Exempt Small Quantity Generator
Active Site Indicator:		Handler Activities
Mailing Address:		21730 HANOVER AVE
Mailing City,State,Zip:		LAKEVILLE, MN 55044-9108
Owner Name:	QA1 PRECISION PRODUCTS INC	
Owner Type:		Private
Operator Name:	NAME NOT REPORTED	
Operator Type:		Private
Short-Term Generator Activity:		No
Importer Activity:		No
Mixed Waste Generator:		No
Transporter Activity:		No
Transfer Facility Activity:		No

QA1 PRECISION PRODUCTS INC (Continued) **1004728750**

Recycler Activity with Storage:	No
Small Quantity On-Site Burner Exemption:	No
Smelting Melting and Refining Furnace Exemption:	No
Underground Injection Control:	No
Off-Site Waste Receipt:	No
Universal Waste Indicator:	No
Universal Waste Destination Facility:	No
Federal Universal Waste:	No
Active Site State-Reg Handler:	---
Hazardous Secondary Material Indicator:	NN
Commercial TSD Indicator:	No
2018 GPRA Permit Baseline:	Not on the Baseline
2018 GPRA Renewals Baseline:	Not on the Baseline
202 GPRA Corrective Action Baseline:	No
Corrective Action Workload Universe:	No
Subject to Corrective Action Universe:	No
Non-TSDFs Where RCRA CA has Been Imposed Universe:	No
TSDFs Potentially Subject to CA Under 3004 (u)/(v) Universe:	No
TSDFs Only Subject to CA under Discretionary Auth Universe:	No
Corrective Action Priority Ranking:	No NCAPS ranking
Environmental Control Indicator:	No
Institutional Control Indicator:	No
Human Exposure Controls Indicator:	N/A
Groundwater Controls Indicator:	N/A
Significant Non-Complier Universe:	No
Unaddressed Significant Non-Complier Universe:	No
Addressed Significant Non-Complier Universe:	No
Significant Non-Complier With a Compliance Schedule Universe:	No
Handler Date of Last Change:	20070620
Recognized Trader-Importer:	No
Recognized Trader-Exporter:	No
Importer of Spent Lead Acid Batteries:	No
Exporter of Spent Lead Acid Batteries:	No
Sub-Part P Indicator:	No

Hazardous Waste Summary:

Waste Code:	D000
Waste Description:	Not Defined
Waste Code:	D001
Waste Description:	IGNITABLE WASTE
Waste Code:	D002
Waste Description:	CORROSIVE WASTE
Waste Code:	D009
Waste Description:	MERCURY
Waste Code:	F001
Waste Description:	THE FOLLOWING SPENT HALOGENATED SOLVENTS USED IN DEGREASING: TETRACHLOROETHYLENE, TRICHLORETHYLENE, METHYLENE CHLORIDE, 1,1,1-TRICHLOROETHANE, CARBON TETRACHLORIDE AND CHLORINATED FLUOROCARBONS; ALL SPENT SOLVENT MIXTURES/BLENDS USED IN DEGREASING CONTAINING, BEFORE USE, A TOTAL OF TEN PERCENT OR MORE (BY VOLUME) OF ONE OR MORE OF THE ABOVE HALOGENATED SOLVENTS OR THOSE SOLVENTS LISTED IN F002, F004, AND F005; AND STILL BOTTOMS FROM THE RECOVERY OF THESE

QA1 PRECISION PRODUCTS INC (Continued) **1004728750**

SPENT SOLVENTS AND SPENT SOLVENT MIXTURES.

Waste Code: F002
Waste Description: THE FOLLOWING SPENT HALOGENATED SOLVENTS: TETRACHLOROETHYLENE, METHYLENE CHLORIDE, TRICHLOROETHYLENE, 1,1,1-TRICHLOROETHANE, CHLOROBENZENE, 1,1,2-TRICHLORO-1,2,2-TRIFLUOROETHANE, ORTHO-DICHLOROBENZENE, TRICHLOROFLUOROMETHANE, AND 1,1,2, TRICHLOROETHANE; ALL SPENT SOLVENT MIXTURES/BLENDS CONTAINING, BEFORE USE, A TOTAL OF TEN PERCENT OR MORE (BY VOLUME) OF ONE OR MORE OF THE ABOVE HALOGENATED SOLVENTS OR THOSE SOLVENTS LISTED IN F001, F004, AND F005; AND STILL BOTTOMS FROM THE RECOVERY OF THESE SPENT SOLVENTS AND SPENT SOLVENT MIXTURES.

Waste Code: F005
Waste Description: THE FOLLOWING SPENT NONHALOGENATED SOLVENTS: TOLUENE, METHYL ETHYL KETONE, CARBON DISULFIDE, ISOBUTANOL, PYRIDINE, BENZENE, 2-ETHOXYETHANOL, AND 2-NITROPROPANE; ALL SPENT SOLVENT MIXTURES/BLENDS CONTAINING, BEFORE USE, A TOTAL OF TEN PERCENT OR MORE (BY VOLUME) OF ONE OR MORE OF THE ABOVE NONHALOGENATED SOLVENTS OR THOSE SOLVENTS LISTED IN F001, F002, OR F004; AND STILL BOTTOMS FROM THE RECOVERY OF THESE SPENT SOLVENTS AND SPENT SOLVENT MIXTURES.

Waste Code: X001
Waste Description: Not Defined

Handler - Owner Operator:
Owner/Operator Indicator: Operator
Owner/Operator Name: NAME NOT REPORTED
Legal Status: Private
Owner/Operator Address: ADDRESS NOT REPORTED
Owner/Operator City,State,Zip: CITY NOT REPORTED, AK 99998
Owner/Operator Telephone: 312-555-1212

Owner/Operator Indicator: Owner
Owner/Operator Name: NORTHLAND PROPERTIES
Legal Status: Private
Owner/Operator Address: 3108 FOX POINT CIRCLE
Owner/Operator City,State,Zip: BURNSVILLE, MN 55337
Owner/Operator Telephone: 612-890-2433

Owner/Operator Indicator: Owner
Owner/Operator Name: QA1 PRECISION PRODUCTS INC
Legal Status: Private
Date Became Current: 19990726
Owner/Operator Address: 21730 HANOVER AVE
Owner/Operator City,State,Zip: LAKEVILLE, MN 55044-9108

Historic Generators:
Receive Date: 19971119
Handler Name: QA1 PRECISION PRODUCTS INC
Federal Waste Generator Description: Conditionally Exempt Small Quantity Generator
Large Quantity Handler of Universal Waste: No
Recognized Trader Importer: No
Recognized Trader Exporter: No
Spent Lead Acid Battery Importer: No
Spent Lead Acid Battery Exporter: No

QA1 PRECISION PRODUCTS INC (Continued) **1004728750**

Current Record: Yes

List of NAICS Codes and Descriptions:
NAICS Codes: No NAICS Codes Found

Facility Has Received Notices of Violations:
Violations: No Violations Found

Evaluation Action Summary:
Evaluations: No Evaluations Found

ECHO:

Envid:	1004728750
Registry ID:	110003771678
DFR URL:	http://echo.epa.gov/detailed-facility-report?fid=110003771678
Name:	QA1 PRECISION PRODUCTS INC
Address:	21730 HANOVER AVE
City,State,Zip:	LAKEVILLE, MN 55044

MANIFEST:

Name:	QA1 PRECISION PRODUCTS INC
Address:	21730 HANOVER AVE
City,State,Zip:	LAKEVILLE, MN 55044-9108
Manifest ID:	685525
Generator ID:	MND064794548
Generator AI ID:	22146
Transporter 1 ID:	SCR000075150
Transporter 1 AI ID:	60980
Transporter 1 AI Name:	Safety Kleen - Columbia SC
Transporter 1 Address:	1301 Gervais St Ste 1900
Transporter 1 City:	Columbia
Transporter 1 State:	SC
Transporter 1 ZIP:	29201-3335
TSD ID:	MND981097884
TSD AI ID:	8054
TSD AI Name:	Safety-Kleen Systems Inc - Eagan
TSD Address:	3227 Terminal Dr
TSD City:	Eagan
TSD State:	MN
TSD Zip:	55121
Gen Copy Recd Date:	10/5/2000 0:00:00
Fac Copy Recd Date:	2000-09-28 00:00:00
Gen Ship Date:	2000-09-22 00:00:00
Trans 1 Recd Date:	2000-09-22 00:00:00
Tsd Recd Date:	2000-09-22 00:00:00

NAIC:

Generator AI ID:	22146
Generator ID:	MND064794548
Generator AI Name:	Qa1 Precision Products Inc
NAIC Code:	336330
NAIC Desc:	336330 - Motor Vehicle Steering and Suspension Components (except Spring) Manufacturing

QA1 PRECISION PRODUCTS INC (Continued) **1004728750**

Detail:
Manifest ID: 685525
Manifest Row: 1
Haz Material Name: WASTE COMBUSTIBLE LIQUID NOS (PETROLEUM NAPHTHA)
UN NA Number: NA1993
Packing Group Number: III
Container Qty: 1
Container Code: DMML
Waste Qty: 16
Waste Units Code: AD
Waste Code List: D008,D018,D039,D040

Name: QA1 PRECISION PRODUCTS INC
Address: 21730 HANOVER AVE
City,State,Zip: LAKEVILLE, MN 55044-9108
Manifest ID: 709611
Generator ID: MND064794548
Generator AI ID: 22146
Transporter 1 ID: SCR000075150
Transporter 1 AI ID: 60980
Transporter 1 AI Name: Safety Kleen - Columbia SC
Transporter 1 Address: 1301 Gervais St Ste 1900
Transporter 1 City: Columbia
Transporter 1 State: SC
Transporter 1 ZIP: 29201-3335
TSD ID: MND981097884
TSD AI ID: 8054
TSD AI Name: Safety-Kleen Systems Inc - Eagan
TSD Address: 3227 Terminal Dr
TSD City: Eagan
TSD State: MN
TSD Zip: 55121
Gen Copy Recd Date: 12/21/2000 0:00:00
Fac Copy Recd Date: 2000-12-26 00:00:00
Gen Ship Date: 2000-12-14 00:00:00
Trans 1 Recd Date: 2000-12-14 00:00:00
Tsd Recd Date: 2000-12-14 00:00:00

NAIC:
Generator AI ID: 22146
Generator ID: MND064794548
Generator AI Name: Qa1 Precision Products Inc
NAIC Code: 336330
NAIC Desc: 336330 - Motor Vehicle Steering and Suspension Components (except Spring) Manufacturing

Detail:
Manifest ID: 709611
Manifest Row: 1
Haz Material Name: WASTE COMBUSTIBLE LIQUID NOS (PETROLEUM NAPHTHA)
UN NA Number: NA1993
Packing Group Number: III
Container Qty: 1
Container Code: DMML
Waste Qty: 15
Waste Units Code: AD

QA1 PRECISION PRODUCTS INC (Continued) **1004728750**

Waste Code List: D008,D018,D039,D040

Name: QA1 PRECISION PRODUCTS INC
Address: 21730 HANOVER AVE
City,State,Zip: LAKEVILLE, MN 55044-9108
Manifest ID: 667414
Generator ID: MND064794548
Generator AI ID: 22146
Transporter 1 ID: SCR000075150
Transporter 1 AI ID: 60980
Transporter 1 AI Name: Safety Kleen - Columbia SC
Transporter 1 Address: 1301 Gervais St Ste 1900
Transporter 1 City: Columbia
Transporter 1 State: SC
Transporter 1 ZIP: 29201-3335
TSD ID: MND981097884
TSD AI ID: 8054
TSD AI Name: Safety-Kleen Systems Inc - Eagan
TSD Address: 3227 Terminal Dr
TSD City: Eagan
TSD State: MN
TSD Zip: 55121
Gen Copy Recd Date: 6/1/2000 0:00:00
Fac Copy Recd Date: 2000-06-01 00:00:00
Gen Ship Date: 2000-05-30 00:00:00
Trans 1 Recd Date: 2000-05-30 00:00:00
Tsd Recd Date: 2000-05-30 00:00:00

NAIC:
Generator AI ID: 22146
Generator ID: MND064794548
Generator AI Name: Qa1 Precision Products Inc
NAIC Code: 336330
NAIC Desc: 336330 - Motor Vehicle Steering and Suspension Components (except Spring) Manufacturing

Detail:
Manifest ID: 667414
Manifest Row: 1
Haz Material Name: WASTE COMBUSTIBLE LIQUID NOS (PETROLEUM NAPHTHA)
UN NA Number: NA1993
Packing Group Number: III
Container Qty: 1
Container Code: DMML
Waste Qty: 17
Waste Units Code: AD
Waste Code List: D008,D018,D039,D040

Name: QA1 PRECISION PRODUCTS INC
Address: 21730 HANOVER AVE
City,State,Zip: LAKEVILLE, MN 55044-9108
Manifest ID: 660224
Generator ID: MND064794548
Generator AI ID: 22146
Transporter 1 ID: ILD984908202

QA1 PRECISION PRODUCTS INC (Continued) **1004728750**

Transporter 1 AI ID: 37702
Transporter 1 AI Name: Safety Kleen Corp
Transporter 1 Address: 1000 N Randall Rd
Transporter 1 City: Elgin
Transporter 1 State: IL
Transporter 1 ZIP: 60123-2318
TSD ID: MND981097884
TSD AI ID: 8054
TSD AI Name: Safety-Kleen Systems Inc - Eagan
TSD Address: 3227 Terminal Dr
TSD City: Eagan
TSD State: MN
TSD Zip: 55121
Gen Copy Recd Date: 1/14/2000 0:00:00
Fac Copy Recd Date: 2000-01-18 00:00:00
Gen Ship Date: 2000-01-12 00:00:00
Trans 1 Recd Date: 2000-01-12 00:00:00
Tsd Recd Date: 2000-01-12 00:00:00

NAIC:
Generator AI ID: 22146
Generator ID: MND064794548
Generator AI Name: Qa1 Precision Products Inc
NAIC Code: 336330
NAIC Desc: 336330 - Motor Vehicle Steering and Suspension Components (except Spring) Manufacturing

Detail:
Manifest ID: 660224
Manifest Row: 1
Haz Material Name: WASTE COMBUSTIBLE LIQUID NOS (PETROLEUM NAPHTHA)
UN NA Number: NA1993
Packing Group Number: III
Container Qty: 1
Container Code: DMML
Waste Qty: 17
Waste Units Code: AD
Waste Code List: D008,D018,D039,D040

Name: QA1 PRECISION PRODUCTS INC
Address: 21730 HANOVER AVE
City,State,Zip: LAKEVILLE, MN 55044-9108
Manifest ID: 677765
Generator ID: MND064794548
Generator AI ID: 22146
Transporter 1 ID: ILD984908202
Transporter 1 AI ID: 37702
Transporter 1 AI Name: Safety Kleen Corp
Transporter 1 Address: 1000 N Randall Rd
Transporter 1 City: Elgin
Transporter 1 State: IL
Transporter 1 ZIP: 60123-2318
TSD ID: MND981097884
TSD AI ID: 8054
TSD AI Name: Safety-Kleen Systems Inc - Eagan
TSD Address: 3227 Terminal Dr

QA1 PRECISION PRODUCTS INC (Continued) **1004728750**

TSD City: Eagan
TSD State: MN
TSD Zip: 55121
Gen Copy Recd Date: 4/11/2000 0:00:00
Fac Copy Recd Date: 2000-04-13 00:00:00
Gen Ship Date: 2000-04-07 00:00:00
Trans 1 Recd Date: 2000-04-07 00:00:00
Tsd Recd Date: 2000-04-07 00:00:00

NAIC:
Generator AI ID: 22146
Generator ID: MND064794548
Generator AI Name: Qa1 Precision Products Inc
NAIC Code: 336330
NAIC Desc: 336330 - Motor Vehicle Steering and Suspension Components (except Spring) Manufacturing

Detail:
Manifest ID: 677765
Manifest Row: 1
Haz Material Name: WASTE COMBUSTIBLE LIQUID NOS (PETROLEUM NAPHTHA)
UN NA Number: NA1993
Packing Group Number: III
Container Qty: 1
Container Code: DMML
Waste Qty: 14
Waste Units Code: AD
Waste Code List: D008,D018,D039,D040

Name: QA1 PRECISION PRODUCTS INC
Address: 21730 HANOVER AVE
City,State,Zip: LAKEVILLE, MN 55044-9108
Manifest ID: 689091
Generator ID: MND064794548
Generator AI ID: 22146
Transporter 1 ID: SCR000075150
Transporter 1 AI ID: 60980
Transporter 1 AI Name: Safety Kleen - Columbia SC
Transporter 1 Address: 1301 Gervais St Ste 1900
Transporter 1 City: Columbia
Transporter 1 State: SC
Transporter 1 ZIP: 29201-3335
TSD ID: MND981097884
TSD AI ID: 8054
TSD AI Name: Safety-Kleen Systems Inc - Eagan
TSD Address: 3227 Terminal Dr
TSD City: Eagan
TSD State: MN
TSD Zip: 55121
Gen Copy Recd Date: 7/7/2000 0:00:00
Fac Copy Recd Date: 2000-07-07 00:00:00
Gen Ship Date: 2000-06-29 00:00:00
Trans 1 Recd Date: 2000-06-29 00:00:00
Tsd Recd Date: 2000-06-29 00:00:00

NAIC:
Generator AI ID: 22146

QA1 PRECISION PRODUCTS INC (Continued) **1004728750**

Generator ID: MND064794548
Generator AI Name: Qa1 Precision Products Inc
NAIC Code: 336330
NAIC Desc: 336330 - Motor Vehicle Steering and Suspension Components (except Spring) Manufacturing

Detail:
Manifest ID: 689091
Manifest Row: 1
Haz Material Name: WASTE COMBUSTIBLE LIQUID NOS (PETROLEUM NAPHTHA)
UN NA Number: NA1993
Packing Group Number: III
Container Qty: 1
Container Code: DMML
Waste Qty: 17
Waste Units Code: AD
Waste Code List: D008,D018,D039,D040

Name: QA1 PRECISION PRODUCTS INC
Address: 21730 HANOVER AVE
City,State,Zip: LAKEVILLE, MN 55044-9108
Manifest ID: 237926
Generator ID: MND064794548
Generator AI ID: 22146
Transporter 1 ID: MND980791321
Transporter 1 AI ID: 36828
Transporter 1 AI Name: MCI Paint & Drywall
Transporter 1 Address: 21400 Hamburg Ave
Transporter 1 City: Lakeville
Transporter 1 State: MN
Transporter 1 ZIP: 55044
TSD ID: MND981190242
TSD AI ID: 36830
TSD AI Name: Aptus Nei
TSD Address: 21750 Cedar Ave
TSD City: Lakeville
TSD State: MN
TSD Zip: 55044
Gen Copy Recd Date: 4/4/1991 0:00:00
Fac Copy Recd Date: 1991-04-09 00:00:00
Gen Ship Date: 1991-04-02 00:00:00
Trans 1 Recd Date: 1991-04-02 00:00:00
Tsd Recd Date: 1991-04-05 00:00:00

NAIC:
Generator AI ID: 22146
Generator ID: MND064794548
Generator AI Name: Qa1 Precision Products Inc
NAIC Code: 336330
NAIC Desc: 336330 - Motor Vehicle Steering and Suspension Components (except Spring) Manufacturing

Detail:
Manifest ID: 237926
Manifest Row: 1
Haz Material Name: DIMETHYLFORMAMIDE

QA1 PRECISION PRODUCTS INC (Continued) **1004728750**

UN NA Number: NA1993
Container Qty: 1
Container Code: DMML
Waste Qty: 30
Waste Units Code: AD
Waste Code List: MN02

Name: QA1 PRECISION PRODUCTS INC
Address: 21730 HANOVER AVE
City,State,Zip: LAKEVILLE, MN 55044-9108
Manifest ID: 237927
Generator ID: MND064794548
Generator AI ID: 22146
Transporter 1 ID: ILD984908202
Transporter 1 AI ID: 37702
Transporter 1 AI Name: Safety Kleen Corp
Transporter 1 Address: 1000 N Randall Rd
Transporter 1 City: Elgin
Transporter 1 State: IL
Transporter 1 ZIP: 60123-2318
TSD ID: MND981097884
TSD AI ID: 8054
TSD AI Name: Safety-Kleen Systems Inc - Eagan
TSD Address: 3227 Terminal Dr
TSD City: Eagan
TSD State: MN
TSD Zip: 55121
Gen Copy Recd Date: 3/23/1998 0:00:00
Fac Copy Recd Date: 1998-03-13 00:00:00
Gen Ship Date: 1998-03-11 00:00:00
Trans 1 Recd Date: 1998-03-11 00:00:00
Tsd Recd Date: 1998-03-11 00:00:00

NAIC:
Generator AI ID: 22146
Generator ID: MND064794548
Generator AI Name: Qa1 Precision Products Inc
NAIC Code: 336330
NAIC Desc: 336330 - Motor Vehicle Steering and Suspension Components (except Spring) Manufacturing

Detail:
Manifest ID: 237927
Manifest Row: 1
Haz Material Name: WASTE COMBUSTIBLE LIQUID
UN NA Number: NA1993
Container Qty: 1
Container Code: DMML
Waste Qty: 17
Waste Units Code: AD
Waste Code List: D039

Name: QA1 PRECISION PRODUCTS INC
Address: 21730 HANOVER AVE
City,State,Zip: LAKEVILLE, MN 55044-9108

QA1 PRECISION PRODUCTS INC (Continued) **1004728750**

Manifest ID:	237928
Generator ID:	MND064794548
Generator AI ID:	22146
Transporter 1 ID:	ILD984908202
Transporter 1 AI ID:	37702
Transporter 1 AI Name:	Safety Kleen Corp
Transporter 1 Address:	1000 N Randall Rd
Transporter 1 City:	Elgin
Transporter 1 State:	IL
Transporter 1 ZIP:	60123-2318
TSD ID:	MND981097884
TSD AI ID:	8054
TSD AI Name:	Safety-Kleen Systems Inc - Eagan
TSD Address:	3227 Terminal Dr
TSD City:	Eagan
TSD State:	MN
TSD Zip:	55121
Gen Copy Recd Date:	7/16/1998 0:00:00
Fac Copy Recd Date:	1998-06-08 00:00:00
Gen Ship Date:	1998-06-02 00:00:00
Trans 1 Recd Date:	1998-06-02 00:00:00
Tsd Recd Date:	1998-06-02 00:00:00

NAIC:

Generator AI ID:	22146
Generator ID:	MND064794548
Generator AI Name:	Qa1 Precision Products Inc
NAIC Code:	336330
NAIC Desc:	336330 - Motor Vehicle Steering and Suspension Components (except Spring) Manufacturing

Detail:

Manifest ID:	237928
Manifest Row:	1
Haz Material Name:	WASTE COMBUSTIBLE LIQUID
UN NA Number:	NA1993
Container Qty:	1
Container Code:	DMML
Waste Qty:	17
Waste Units Code:	AD
Waste Code List:	D039

Name:	QA1 PRECISION PRODUCTS INC
Address:	21730 HANOVER AVE
City,State,Zip:	LAKEVILLE, MN 55044-9108
Manifest ID:	237929
Generator ID:	MND064794548
Generator AI ID:	22146
Transporter 1 ID:	MND981776255
Transporter 1 AI ID:	42461
Transporter 1 AI Name:	Dynex Industries Inc
Transporter 1 Address:	4755 Mustang Cir
Transporter 1 City:	Mounds View
Transporter 1 State:	MN
Transporter 1 ZIP:	55112
TSD ID:	IND000646943

QA1 PRECISION PRODUCTS INC (Continued) **1004728750**

TSD AI ID: 41297
TSD AI Name: Pollution Control Industries Of Indiana
TSD Address: 4343 Kennedy Ave
TSD City: East Chicago
TSD State: IN
TSD Zip: 46312-2723
Gen Copy Recd Date: 11/25/1992 0:00:00
Fac Copy Recd Date: 1993-03-22 00:00:00
Gen Ship Date: 1992-11-20 00:00:00
Trans 1 Recd Date: 1992-11-20 00:00:00
Tsd Recd Date: 1992-11-24 00:00:00

NAIC:
Generator AI ID: 22146
Generator ID: MND064794548
Generator AI Name: Qa1 Precision Products Inc
NAIC Code: 336330
NAIC Desc: 336330 - Motor Vehicle Steering and Suspension Components (except Spring) Manufacturing

Detail:
Manifest ID: 237929
Manifest Row: 1
Haz Material Name: MEK ACETONE
UN NA Number: UN1993
Container Qty: 3
Container Code: DMML
Waste Qty: 1200
Waste Units Code: IB
Waste Code List: F003

Name: QA1 PRECISION PRODUCTS INC
Address: 21730 HANOVER AVE
City,State,Zip: LAKEVILLE, MN 55044-9108
Manifest ID: 237930
Generator ID: MND064794548
Generator AI ID: 22146
Transporter 1 ID: ILD984908202
Transporter 1 AI ID: 37702
Transporter 1 AI Name: Safety Kleen Corp
Transporter 1 Address: 1000 N Randall Rd
Transporter 1 City: Elgin
Transporter 1 State: IL
Transporter 1 ZIP: 60123-2318
TSD ID: MND981097884
TSD AI ID: 8054
TSD AI Name: Safety-Kleen Systems Inc - Eagan
TSD Address: 3227 Terminal Dr
TSD City: Eagan
TSD State: MN
TSD Zip: 55121
Gen Copy Recd Date: 8/27/1998 0:00:00
Fac Copy Recd Date: 1998-08-26 00:00:00
Gen Ship Date: 1998-08-24 00:00:00
Trans 1 Recd Date: 1998-08-24 00:00:00
Tsd Recd Date: 1998-08-24 00:00:00

QA1 PRECISION PRODUCTS INC (Continued) **1004728750**

NAIC:
- Generator AI ID: 22146
- Generator ID: MND064794548
- Generator AI Name: Qa1 Precision Products Inc
- NAIC Code: 336330
- NAIC Desc: 336330 - Motor Vehicle Steering and Suspension Components (except Spring) Manufacturing

Detail:
- Manifest ID: 237930
- Manifest Row: 1
- Haz Material Name: WASTE COMBUSTIBLE LIQUID
- UN NA Number: NA1993
- Container Qty: 1
- Container Code: DMML
- Waste Qty: 17
- Waste Units Code: AD
- Waste Code List: D039

Click this hyperlink while viewing on your computer to access
9 additional MN MANIFEST: record(s) in the EDR Site Report.

WI MANIFEST:
- Name: QAI PRECISION PRODUCTS
- Address: 21730 HANOVER AVENUE
- City,State,Zip: LAKEVILLE, MN 55044
- Year: 2009
- EPA ID: MND064794548
- ACT Code: 203
- ACT Status: A
- ACT Code 1: 203
- ACT Name: HW Generator - Very Small

Shipped:
- Year: 2009
- Manifest Doc Id: 001509863FLE
- Copy Type: TSDCOPY
- Gen EPA ID: MND064794548
- Gen Date: 04/20/2009
- TSD Date: 04/23/2009
- TSD EPA ID: WID990829475
- TSD Copy Revd Date: 05/01/2009

- Name: QAI PRECISION PRODUCTS
- Address: 21730 HANOVER AVENUE
- City,State,Zip: LAKEVILLE, MN 55044
- Year: 2008
- EPA ID: MND064794548
- ACT Code: 203
- ACT Status: A
- ACT Code 1: 203
- ACT Name: HW Generator - Very Small

QA1 PRECISION PRODUCTS INC (Continued) **1004728750**

Name:	QAI PRECISION PRODUCTS
Address:	21730 HANOVER AVENUE
City,State,Zip:	LAKEVILLE, MN 55044
Year:	2007
EPA ID:	MND064794548
FID:	0
ACT Code:	203
ACT Status:	A
ACT Code 1:	203
ACT Name:	HW Generator - Very Small
Contact City/State/Zip:	0
Contact Telephone:	0

Name:	QAI PRECISION PRODUCTS
Address:	21730 HANOVER AVENUE
City,State,Zip:	LAKEVILLE, MN 55044
Year:	2006
EPA ID:	MND064794548
FID:	0
ACT Code:	203
ACT Status:	A
ACT Code 1:	203
ACT Name:	HW Generator - Very Small

Name:	QAI PRECISION PRODUCTS
Address:	21730 HANOVER AVENUE
City,State,Zip:	LAKEVILLE, MN 55044
Year:	2005
EPA ID:	MND064794548
FID:	0
ACT Code:	203
ACT Status:	A
ACT Code 1:	203
ACT Name:	HW Generator - Very Small
Contact City/State/Zip:	0
Contact Telephone:	0

Name:	QAI PRECISION PRODUCTS
Address:	21730 HANOVER AVENUE
City,State,Zip:	LAKEVILLE, MN 55044
Year:	2004
EPA ID:	MND064794548
FID:	0
ACT Code:	203
ACT Status:	A
ACT Code 1:	203
ACT Name:	HW Generator - Very Small

WIMN:

Name:	QA1 PRECISION PRODUCTS INC
Address:	21730 HANOVER AVE
Address Description:	21730 Hanover Ave
City,State,Zip:	LAKEVILLE, MN 55044-9108

QA1 PRECISION PRODUCTS INC (Continued) **1004728750**

Status:	Y
Latitude:	44.634653900000004
Longitude:	-93.226850200000001
Item ID:	22146-AISI0000022146
AI ID:	22146
Document ID:	0
Subject Item Type Code:	CON
Subject Item Category Code:	AISI
Subject Item ID:	22146
Subject Item Category Description:	Agency Interest
Subject Item Type Description:	Conventional Site
MPCA Program:	Hazardous Waste
Program List:	HW
City, Township or Unorganized code:	239561
City, Township or Unorganized Name:	Lakeville
Congressional District Code:	2
House District:	58A
Senate District:	58
USGS 8-digits:	07040001
USGS 8-digits Name:	Mississippi River - Lake Pepin
USGS 10-digits:	0704000102
USGS 12-digits:	070400010202
USGS 12-digits Name:	South Creek
Collection Method Code:	A1
Method Description:	Address Matching House Number
Ref Code:	GEN
Ref Description:	General Location
Location Verified Flag:	N
Collection Date:	09/27/2015
Timestamp of Creation:	07/26/1999
User Name of Creator:	DELTA_M_R1
Timestamp of Last Update:	04/26/2016
User Name of Last Update:	spatial_
The Delta Spatial ID:	23931
Activity:	Hazardous Waste
Activity List:	Hazardous Waste
MPCA ID:	MND064794548
MPCA List:	MND064794548
Program List:	Hazardous Waste
Classification:	Motor Vehicle Steering and Suspension Components (except Spring) Manufacturing
Site URL:	https://webapp.pca.state.mn.us/wimn/site/22146

WIMN Detail as of Aug 2016:

Legislative District:	58A
Latitude:	44.63535172
Longitude:	-93.22514710
Activity:	Hazardous Waste, Small to Minimal QG
MPCA ID:	MND064794548
Major Watershed:	Mississippi River - Lake Pepin
Coordinate Collection Method:	Address Matching House Number
Status:	Active

K73 **TYCO** **MN LUST** **S106546875**
ENE **21850 GRANADA** **MN SRS** **N/A**
1/4-1/2 **LAKEVILLE, MN 55044** **MN SPILLS**
0.361 mi. **MN WIMN**
1904 ft. **Site 4 of 4 in cluster K**

Relative:
Lower

Actual:
947 ft.

LUST:

Name:	TYCO
Address:	21850 GRANADA
City,State,Zip:	LAKEVILLE, MN 55044
Item ID:	193811-AREA0000000001
MNPCA ID:	213614
AI ID:	193811
AI Name:	Tyco
Site Type:	Leak Site
Hydro:	Phil Cavandor (no longer at MPCA)
Project Manager:	Dave Scheer (former)
Latitude:	44.63277717
Longitude:	-93.22266838
Coord Collection Method:	Address Matching House Number
WIMN:	https://webapp.pca.state.mn.us/wimn/site/193811
Site Closed:	11/20/1989
Leak Reported:	08/26/1988

0816:

Program IN:	213614
State Code:	MN
Country Code:	USA
Leak ID:	677
Township Name:	Castle Rock
Addr ID:	260704
Active Flag:	N
Interest Type:	LS
Interest Phone:	NO CORE PI PH.
Interest Start Date:	06/11/1992 00:00:00
Interest End Date:	08/22/2008 14:01:35
Source:	CORE
Site ID:	54911635
Leak Site:	1
File Archive Box:	24
File Archive Lot:	94/372
Soil Digout Date:	09/06/1988
Cubic Yards Excavated:	482
Complete Site Closure Date:	11/20/1989 00:00:00
Contaminated Soils Remaining:	N
Last Trust Eligible:	Y
Offsite Contamination:	U
Reimbursement Awarded:	N
Leak Reported Date:	08/26/1988
Surface Water Impact:	U
Utility Project Flag:	N
TMSP Added:	12/04/1999 14:03:43
TMSP Last Update:	01/06/2015 14:12:30
Staff ID Last Update:	MKOPLIT
Release From LAST:	N
Release From LUST:	N
Tank Registration Status Code:	F

GW Info:

TYCO (Continued) **S106546875**

MN PCA ID:	213614
Free Product Observed:	N
Ground Water Contam:	N
GW Cleanup Goal:	0
Impacted Aquifer Code:	3
TMSP Added:	12/04/1999 14:07:27
TMSP Last Update:	11/04/2003 12:57:06
Staff Id Last Update:	RSUCHAN

Prodrel:

MN PCA ID:	213614
Prod Released Sequence Id:	37138
Leak Product:	15
Tmsp Added:	04/17/2003 13:47:27
Tmsp Last_updt:	04/17/2003 13:47:27
Staff Id Last Updt:	AMUSCH

SRS:

Name:	TYCO
Address:	21850 GRANADA
City,State,Zip:	LAKEVILLE, MN 55044
Facility ID:	LS0000677
Item ID:	193811-AREA0000000001
AI ID:	193811
AI Name:	Tyco
Facility Type:	LEAK
Hydro:	Phil Cavandor (no longer at MPCA)
Project Manager:	Dave Scheer (former)
Latitude:	44.63277717000
Longitude:	-93.22266838000
Coord Collection Method:	Address Matching House Number
WIMN:	https://webapp.pca.state.mn.us/wimn/site/193811
Leak Reported:	08/26/1988
Site Closed:	11/20/1989
Acreage:	0.00000000
HRS Score:	0
Activity ID:	SIW19880001
Act Desc:	Leak Site Investigation
Status:	Closed

SPILLS:

Name:	RYT-WAY INDUSTRIES
Address:	21850 GRANADA AVE
City,State,Zip:	LAKEVILLE, MN 55044
Program ID:	406479
Preferred ID:	68346
Incident ID:	68346
Incident Date:	11/05/2006
Program:	Emergency Response
Incident Types:	Spill or Release
Duty Officer Number:	85622
Lead Investigator:	Jason Moran
Incident Status:	Closed or Completed
Closure Type:	Response/Action Completed
Source name:	Ryt-way Industries

TYCO (Continued) **S106546875**

Source Address: 21850 Granada Ave
Source City: Lakeville
Source State: MN
Source ZIP: 55044
Substance: small amounts Mercury

Affected Area:
Program ID: 406479
Spill Inc Affected ID: 187875
Spill Inc Affected Code: 2
Tmsp Added: 11/09/2006 11:21:47
Tmsp Last Updated: 11/09/2006 11:21:47
Staff ID Last Update: JMORAN

Product:
Program ID: 406479
Spill Incident Accuracy ID: 187875
Spill Product Code: 41
Spill Qty Units: 17
Spill Incident Accuracy: 1
Tmsp Added: 11/09/2006 11:21:47
Tmsp Last Update: 11/09/2006 11:21:47
Staff ID Last Update: JMORAN

Name: RYT-WAY INDUSTRIES
Address: 21850 GRANADA AVE
City,State,Zip: LAKEVILLE, MN 55044
Program ID: 414255
Preferred ID: 68833
Incident ID: 68833
Incident Date: 01/11/2007
Program: Emergency Response
Incident Types: Spill or Release
Duty Officer Number: 86611
Lead Investigator: Jason Moran
Incident Status: Closed or Completed
Closure Type: Response/Action Completed
Source name: Ryt-way Industries
Source Address: 21850 Granada Ave
Source City: Lakeville
Source State: MN
Source ZIP: 55044
Substance: large amounts Mercury

Affected Area:
Program ID: 414255
Spill Inc Affected ID: 188781
Spill Inc Affected Code: 2
Tmsp Added: 01/12/2007 13:55:51
Tmsp Last Updated: 01/12/2007 13:55:51
Staff ID Last Update: JMORAN

Product:
Program ID: 414255
Spill Incident Accuracy ID: 188781
Spill Product Code: 41

TYCO (Continued) **S106546875**

Spill Qty Units: 16
Spill Incident Accuracy: 1
Tmsp Added: 01/12/2007 13:55:51
Tmsp Last Update: 01/12/2007 13:55:51
Staff ID Last Update: JMORAN

Facility Information:
Program ID: 414255
Spill Date: 01/11/2007

Program ID: 406479
Spill Date: 11/05/2006

WIMN:
Name: TYCO
Address: 21850 GRANADA
Address Description: 21850 Granada
City,State,Zip: LAKEVILLE, MN 55044
Status: Y
Latitude: 44.632630200000001
Longitude: -93.220989500000002
Item ID: 193811-AISI0000193811
AI ID: 193811
Document ID: 0
Subject Item Type Code: CON
Subject Item Category Code: AISI
Subject Item ID: 193811
Subject Item Category Description: Agency Interest
Subject Item Type Description: Conventional Site
MPCA Program: Investigation and Cleanup
Program List: SR
City, Township or Unorganized code: 239561
City, Township or Unorganized Name: Lakeville
Congressional District Code: 2
House District: 58A
Senate District: 58
USGS 8-digits: 07040001
USGS 8-digits Name: Mississippi River - Lake Pepin
USGS 10-digits: 0704000102
USGS 12-digits: 070400010202
USGS 12-digits Name: South Creek
Collection Method Code: I2
Method Description: Digitized-DOQ
Ref Code: GEN
Ref Description: General Location
Location Verified Flag: N
Collection Date: 04/25/2016
Timestamp of Creation: 08/22/2008
User Name of Creator: DELTA_M_R2
Timestamp of Last Update: 04/26/2016
User Name of Last Update: spatial_
The Delta Spatial ID: 54911636
Activity: Petroleum Remediation, Leak Site
Activity List: Petroleum Remediation, Leak Site
MPCA ID: LS0000677

TYCO (Continued) **S106546875**

MPCA List:	LS0000677
Program List:	Investigation and Cleanup
Site URL:	https://webapp.pca.state.mn.us/wimn/site/193811

WIMN Detail as of Aug 2016:

Legislative District:	58A
Latitude:	44.63263022
Longitude:	-93.22098957
Activity:	Leak Site
MPCA ID:	677
Major Watershed:	Mississippi River - Lake Pepin
Coordinate Collection Method:	Digitized-DOQ
Status:	Inactive

J74 **POLY TECHNOLOGY** **MN MANIFEST S110223131**
NE **21670 HAMBURG AVE** **MN WIMN N/A**
1/4-1/2 **LAKEVILLE, MN 55044**
0.361 mi.
1905 ft. **Site 5 of 5 in cluster J**

Relative:
Lower

Actual:
950 ft.

MANIFEST:

Name:	POLY TECHNOLOGY
Address:	21670 HAMBURG AVE
City,State,Zip:	LAKEVILLE, MN 55044-8475
Manifest ID:	307906
Generator ID:	MND121191746
Generator AI ID:	21535
Transporter 1 ID:	MND980791321
Transporter 1 AI ID:	36828
Transporter 1 AI Name:	MCI Paint & Drywall
Transporter 1 Address:	21400 Hamburg Ave
Transporter 1 City:	Lakeville
Transporter 1 State:	MN
Transporter 1 ZIP:	55044
TSD ID:	MND981190242
TSD AI ID:	36830
TSD AI Name:	Aptus Nei
TSD Address:	21750 Cedar Ave
TSD City:	Lakeville
TSD State:	MN
TSD Zip:	55044
Gen Copy Recd Date:	11/20/1990 0:00:00
Fac Copy Recd Date:	1990-12-07 00:00:00
Gen Ship Date:	1990-11-19 00:00:00
Trans 1 Recd Date:	1990-11-19 00:00:00
Tsd Recd Date:	1990-11-26 00:00:00

Contact:

Generator AI ID:	21535
Generator ID:	MND121191746
Generator AI Name:	Poly Technology
Generator Contact:	Tom Orourke
Contact Address:	21670 Hamburg Ave
Contact City:	Lakeville
Contact State:	MN
Contact Zip:	55044
Contact Phone:	952-469-2191

POLY TECHNOLOGY (Continued) **S110223131**

NAIC:

Generator AI ID:	21535
Generator ID:	MND121191746
Generator AI Name:	Poly Technology
NAIC Code:	327991
NAIC Desc:	327991 - Cut Stone and Stone Product Manufacturing

Detail:

Manifest ID:	307906
Manifest Row:	1
Haz Material Name:	ACETONE SOLUTION
UN NA Number:	UN1090
Container Qty:	2
Container Code:	DMML
Waste Qty:	100
Waste Units Code:	AD
Waste Code List:	F003

WIMN:

Name:	POLY TECHNOLOGY
Address:	21670 HAMBURG AVE
Address Description:	21670 Hamburg Ave
City,State,Zip:	LAKEVILLE, MN 55044-8475
Status:	Y
Latitude:	44.64179
Longitude:	-93.228369200000003
Item ID:	21535-AISI0000021535
AI ID:	21535
Document ID:	0
Subject Item Type Code:	CON
Subject Item Category Code:	AISI
Subject Item ID:	21535
Subject Item Category Description:	Agency Interest
Subject Item Type Description:	Conventional Site
MPCA Program:	Hazardous Waste
Program List:	HW
City, Township or Unorganized code:	239561
City, Township or Unorganized Name:	Lakeville
Congressional District Code:	2
House District:	58A
Senate District:	58
USGS 8-digits:	07040001
USGS 8-digits Name:	Mississippi River - Lake Pepin
USGS 10-digits:	0704000102
USGS 12-digits:	070400010202
USGS 12-digits Name:	South Creek
Collection Method Code:	A1
Method Description:	Address Matching House Number
Ref Code:	GEN
Ref Description:	General Location
Location Verified Flag:	N
Collection Date:	09/27/2015
Timestamp of Creation:	07/26/1999
User Name of Creator:	DELTA_M_R1
Timestamp of Last Update:	04/26/2016

POLY TECHNOLOGY (Continued) **S110223131**

User Name of Last Update:	spatial_
The Delta Spatial ID:	24089
Activity:	Hazardous Waste, Very small quantity generator
Activity List:	Hazardous Waste, Very small quantity generator
MPCA ID:	MND121191746
MPCA List:	MND121191746
Program List:	Hazardous Waste
Classification:	Cut Stone and Stone Product Manufacturing
Site URL:	https://webapp.pca.state.mn.us/wimn/site/21535

WIMN Detail as of Aug 2016:

Legislative District:	58A
Latitude:	44.63545864
Longitude:	-93.22767589
Activity:	Hazardous Waste, Small to Minimal QG
MPCA ID:	MND121191746
Major Watershed:	Mississippi River - Lake Pepin
Coordinate Collection Method:	Address Matching House Number
Status:	Active

75
NW
1/4-1/2
0.369 mi.
1948 ft.

LAKEVILLE BUILDING MATERIALS DISTRIBUTION CENTER
8714 215TH STREET WEST
LAKEVILLE, MN 55044

MN NPDES **S121940965**
MN TIER 2 **N/A**
MN WIMN

Relative: Higher

Actual: 970 ft.

NPDES:

Name:	BOISE CASCADE STORAGE AREA
Address:	8714 215TH ST W
City,State,Zip:	LAKEVILLE, MN 550447011
Active:	Y
Activity ID:	C00062340
Activity Sys ID:	24992062340
Activity Type:	Construction Stormwater Permit
Activity Type Code:	45
Effective Start Date:	12/07/2021
End Date:	07/29/2022
Coverage Date:	12/06/2021
Latitude Degree:	44.636337
Longitude Degree:	-93.241943
Location Description:	Adjacent to the current Lakeville facility
New Imp Area:	11.71
Old Imp Area:	0
Owner Name:	Boise Cascade Building Materials Distribution LLC
Owner Organization Type:	Private (Non-Government)
Permit Sys ID:	4786227
Project Name:	Boise Cascade Storage Area
Project Size:	15.2
Contractor Name:	Appro Development

TIER 2:

Name:	LAKEVILLE BUILDING MATERIALS DISTRIBUTION CENTER
Address:	8714 215TH STREET WEST
City,State,Zip:	LAKEVILLE, MN 550447011
Year:	2017
Facility Status:	ACTIVE
Facility Phone:	9529853149

LAKEVILLE BUILDING MATERIALS DISTRIBUTION CENTER (Continued) **S121940965**

NAICS:	423310
Title:	Sr. Operations Manager
Latitude/Longitude:	44.636147/-93.241703
Emergency Contact Name1:	Patrick Hall
Emergency Contact 24hr Phone1:	9528074232
Name:	LAKEVILLE BUILDING MATERIALS DISTRIBUTION CENTER
Address:	8714 215TH STREET WEST
City,State,Zip:	LAKEVILLE, MN 550447011
Name:	LAKEVILLE BUILDING MATERIALS DISTRIBUTION CENTER
Address:	8714 215TH STREET WEST
City,State,Zip:	LAKEVILLE, MN 550447011
Name:	LAKEVILLE BUILDING MATERIALS DISTRIBUTION CENTER
Address:	8714 215TH STREET WEST
City,State,Zip:	LAKEVILLE, MN 550447011
Name:	LAKEVILLE BUILDING MATERIALS DISTRIBUTION CENTER
Address:	8714 215TH STREET WEST
City,State,Zip:	LAKEVILLE, MN 550447011
Name:	LAKEVILLE BUILDING MATERIALS DISTRIBUTION CENTER
Address:	8714 215TH STREET WEST
City,State,Zip:	LAKEVILLE, MN 550447011
Name:	LAKEVILLE BUILDING MATERIALS DISTRIBUTION CENTER
Address:	8714 215TH STREET WEST
City,State,Zip:	LAKEVILLE, MN 550447011
Name:	LAKEVILLE BUILDING MATERIALS DISTRIBUTION CENTER
Address:	8714 215TH STREET WEST
City,State,Zip:	LAKEVILLE, MN 550447011
Name:	LAKEVILLE BUILDING MATERIALS DISTRIBUTION CENTER
Address:	8714 215TH STREET WEST
City,State,Zip:	LAKEVILLE, MN 550447011
Name:	LAKEVILLE BUILDING MATERIALS DISTRIBUTION CENTER
Address:	8714 215TH STREET WEST
City,State,Zip:	LAKEVILLE, MN 550447011
Facility Id:	17617
CAS Number:	N/A
Chemical Name:	Lead-Acid Batteries
Is EHS:	No
Is EHS More than TPQ:	Yes
Is Containing EHS:	Yes
Max Daily Amt Code:	6
Avg Daily Amt Code:	6
Storage Container Type:	Other
Storage Pressure Class:	Ambient pressure
Storage Temperature Class:	Ambient temperature
Is Storage Confidential Location:	No

Facility Id:	17617
CAS Number:	N/A
Chemical Name:	Lead-Acid Batteries
Is EHS:	No
Is EHS More than TPQ:	Yes
Is Containing EHS:	Yes
Max Daily Amt Code:	6
Avg Daily Amt Code:	6
Storage Container Type:	Other
Storage Pressure Class:	Ambient pressure

LAKEVILLE BUILDING MATERIALS DISTRIBUTION CENTER (Continued) **S121940965**

Storage Temperature Class:	Ambient temperature
Is Storage Confidential Location:	No

Facility Id:	17617
CAS Number:	N/A
Chemical Name:	Lead-Acid Batteries
Is EHS:	No
Is EHS More than TPQ:	Yes
Is Containing EHS:	Yes
Max Daily Amt Code:	6
Avg Daily Amt Code:	6
Storage Container Type:	Other
Storage Pressure Class:	Ambient pressure
Storage Temperature Class:	Ambient temperature
Is Storage Confidential Location:	No

Facility Id:	17617
CAS Number:	N/A
Chemical Name:	Lead-Acid Batteries
Is EHS:	No
Is EHS More than TPQ:	Yes
Is Containing EHS:	Yes
Max Daily Amt Code:	6
Avg Daily Amt Code:	6
Storage Container Type:	Other
Storage Pressure Class:	Ambient pressure
Storage Temperature Class:	Ambient temperature
Is Storage Confidential Location:	No

Facility Id:	17617
CAS Number:	N/A
Chemical Name:	Lead-Acid Batteries
Is EHS:	No
Is EHS More than TPQ:	Yes
Is Containing EHS:	Yes
Max Daily Amt Code:	6
Avg Daily Amt Code:	6
Storage Container Type:	Other
Storage Pressure Class:	Ambient pressure
Storage Temperature Class:	Ambient temperature
Is Storage Confidential Location:	No

Facility Id:	17617
CAS Number:	N/A
Chemical Name:	Lead-Acid Batteries
Is EHS:	No
Is EHS More than TPQ:	Yes
Is Containing EHS:	Yes
Max Daily Amt Code:	6
Avg Daily Amt Code:	6
Storage Container Type:	Other
Storage Pressure Class:	Ambient pressure
Storage Temperature Class:	Ambient temperature

LAKEVILLE BUILDING MATERIALS DISTRIBUTION CENTER (Continued) **S121940965**

Is Storage Confidential Location:	No

Facility Id:	17617
CAS Number:	N/A
Chemical Name:	Lead-Acid Batteries
Is EHS:	No
Is EHS More than TPQ:	Yes
Is Containing EHS:	Yes
Max Daily Amt Code:	6
Avg Daily Amt Code:	6
Storage Container Type:	Other
Storage Pressure Class:	Ambient pressure
Storage Temperature Class:	Ambient temperature
Is Storage Confidential Location:	No

Facility Id:	17617
CAS Number:	N/A
Chemical Name:	Lead-Acid Batteries
Is EHS:	No
Is EHS More than TPQ:	Yes
Is Containing EHS:	Yes
Max Daily Amt Code:	6
Avg Daily Amt Code:	6
Storage Container Type:	Other
Storage Pressure Class:	Ambient pressure
Storage Temperature Class:	Ambient temperature
Is Storage Confidential Location:	No

Facility Id:	17617
Chemical Name:	Lead-Acid Batteries
Is EHS:	No
Is EHS More than TPQ:	Yes
Is Containing EHS:	Yes
Max Daily Amt Code:	6
Avg Daily Amt Code:	6
Storage Container Type:	Other
Storage Pressure Class:	Ambient pressure
Storage Temperature Class:	Ambient temperature
Is Storage Confidential Location:	No

Facility Id:	17617
Chemical Name:	Lead-Acid Batteries
Is EHS:	No
Is EHS More than TPQ:	Yes
Is Containing EHS:	Yes
Max Daily Amt Code:	6
Avg Daily Amt Code:	6
Storage Container Type:	Other
Storage Pressure Class:	Ambient pressure
Storage Temperature Class:	Ambient temperature
Is Storage Confidential Location:	No

LAKEVILLE BUILDING MATERIALS DISTRIBUTION CENTER (Continued) **S121940965**

Click this hyperlink while viewing on your computer to access
4 additional MN_TIER2: record(s) in the EDR Site Report.

WIMN:

Name:	BOISE CASCADE STORAGE AREA
Address:	8714 215TH ST W
Address Description:	8714 215th St W
City,State,Zip:	LAKEVILLE, MN 55044-7011
Status:	Y
Latitude:	44.636336999999997
Longitude:	-93.241943000000006
Item ID:	249920-AISI0000249920
AI ID:	249920
Document ID:	0
Subject Item Type Code:	CON
Subject Item Category Code:	AISI
Subject Item ID:	249920
Subject Item Category Description:	Agency Interest
Subject Item Type Description:	Conventional Site
MPCA Program:	Stormwater
Program List:	ST
City, Township or Unorganized code:	239561
City, Township or Unorganized Name:	Lakeville
Congressional District Code:	2
House District:	58A
Senate District:	58
USGS 8-digits:	07040001
USGS 8-digits Name:	Mississippi River - Lake Pepin
USGS 10-digits:	0704000102
USGS 12-digits:	070400010202
USGS 12-digits Name:	South Creek
Location Description:	Adjacent to the current Lakeville facility
Collection Method Code:	DP
Method Description:	Digitized - MPCA online map
Ref Code:	CEN
Ref Description:	Center of Feature Represented
Location Verified Flag:	N
Collection Date:	12/06/2021
Timestamp of Creation:	12/06/2021
User Name of Creator:	RSP
Timestamp of Last Update:	02/07/2022
User Name of Last Update:	dcharpe
Activity:	Construction Stormwater
Activity List:	Construction Stormwater
MPCA ID:	C00062340
MPCA List:	C00062340
Program List:	Stormwater
Site URL:	https://webapp.pca.state.mn.us/wimn/site/249920

M76 **PHOTRAN CORPORATION** **RCRA-VSQG** **1004726212**
ENE **21875 GRENADA AVE** **ICIS** **MN0000047621**
1/4-1/2 **LAKEVILLE, MN 55044** **ECHO**
0.370 mi. **MN WIMN**
1951 ft. **Site 1 of 2 in cluster M**

Relative: **Lower**
Actual: **950 ft.**

RCRA-VSQG:

Date Form Received by Agency:		19931105
Handler Name:	PHOTRAN CORPORATION	
Handler Address:		21875 GRENADA AVE
Handler City,State,Zip:		LAKEVILLE, MN 55044-9077
EPA ID:		MN0000047621
Contact Name:		DAVID SINGER
Contact Address:		21875 GRENADA AVE
Contact City,State,Zip:		LAKEVILLE, MN 55044-9077
Contact Telephone:		952-469-4860
EPA Region:		05
Land Type:		Private
Federal Waste Generator Description:		Conditionally Exempt Small Quantity Generator
Active Site Indicator:		Handler Activities
Mailing Address:		21875 GRENADA AVE
Mailing City,State,Zip:		LAKEVILLE, MN 55044-9077
Owner Name:	PHOTRAN CORPORATION	
Owner Type:		Private
Short-Term Generator Activity:		No
Importer Activity:		No
Mixed Waste Generator:		No
Transporter Activity:		No
Transfer Facility Activity:		No
Recycler Activity with Storage:		No
Small Quantity On-Site Burner Exemption:		No
Smelting Melting and Refining Furnace Exemption:		No
Underground Injection Control:		No
Off-Site Waste Receipt:		No
Universal Waste Indicator:		No
Universal Waste Destination Facility:		No
Federal Universal Waste:		No
Active Site State-Reg Handler:		---
Hazardous Secondary Material Indicator:		NN
Commercial TSD Indicator:		No
2018 GPRA Permit Baseline:		Not on the Baseline
2018 GPRA Renewals Baseline:		Not on the Baseline
202 GPRA Corrective Action Baseline:		No
Corrective Action Workload Universe:		No
Subject to Corrective Action Universe:		No
Non-TSDFs Where RCRA CA has Been Imposed Universe:		No
TSDFs Potentially Subject to CA Under 3004 (u)/(v) Universe:		No
TSDFs Only Subject to CA under Discretionary Auth Universe:		No
Corrective Action Priority Ranking:		No NCAPS ranking
Environmental Control Indicator:		No
Institutional Control Indicator:		No
Human Exposure Controls Indicator:		N/A
Groundwater Controls Indicator:		N/A
Significant Non-Complier Universe:		No
Unaddressed Significant Non-Complier Universe:		No
Addressed Significant Non-Complier Universe:		No
Significant Non-Complier With a Compliance Schedule Universe:		No
Handler Date of Last Change:		20070620
Recognized Trader-Importer:		No

PHOTRAN CORPORATION (Continued) **1004726212**

Recognized Trader-Exporter: No
Importer of Spent Lead Acid Batteries: No
Exporter of Spent Lead Acid Batteries: No
Sub-Part P Indicator: No

Hazardous Waste Summary:
Waste Code: D001
Waste Description: IGNITABLE WASTE

Waste Code: D002
Waste Description: CORROSIVE WASTE

Waste Code: X001
Waste Description: Not Defined

Handler - Owner Operator:
Owner/Operator Indicator: Owner
Owner/Operator Name: PHOTRAN CORPORATION
Legal Status: Private
Date Became Current: 19990726
Owner/Operator Address: 21875 GRENADA AVE
Owner/Operator City,State,Zip: LAKEVILLE, MN 55044-9077
Owner/Operator Telephone: 952-469-4860

Historic Generators:
Receive Date: 19931105
Handler Name: PHOTRAN CORPORATION
Federal Waste Generator Description: Conditionally Exempt Small Quantity Generator
Large Quantity Handler of Universal Waste: No
Recognized Trader Importer: No
Recognized Trader Exporter: No
Spent Lead Acid Battery Importer: No
Spent Lead Acid Battery Exporter: No
Current Record: Yes

List of NAICS Codes and Descriptions:
NAICS Codes: No NAICS Codes Found

Facility Has Received Notices of Violations:
Violations: No Violations Found

Evaluation Action Summary:
Evaluations: No Evaluations Found

ICIS:
Enforcement Action ID: 05-2013-0071
FRS ID: 110003721642
Action Name: Unimed-Midwest Inc. (IMPORT)
Facility Name: UNIMED-MIDWEST INC.
Facility Address: 21875 GRENADA AVENUE
LAKEVILLE, MN 55044
Enforcement Action Type: FIFRA 17C Importation

PHOTRAN CORPORATION (Continued) **1004726212**

Facility County: DAKOTA
Program System Acronym: ICIS
Enforcement Action Forum Desc: Administrative - Formal
EA Type Code: 17C
Latitude in Decimal Degrees: 44.63385
Longitude in Decimal Degrees: -93.22271
Program System Acronym: 3400030151

Enforcement Action ID: 05-2013-0031
FRS ID: 110003721642
Action Name: Unimed-Midwest Inc. (IMPORT)
Facility Name: UNIMED-MIDWEST INC.
Facility Address: 21875 GRENADA AVENUE
LAKEVILLE, MN 55044
Enforcement Action Type: FIFRA 17C Importation
Facility County: DAKOTA
Program System Acronym: ICIS
Enforcement Action Forum Desc: Administrative - Formal
EA Type Code: 17C
Latitude in Decimal Degrees: 44.63385
Longitude in Decimal Degrees: -93.22271
Program System Acronym: 3400030151

Facility Name: PHOTRAN CORPORATION
Address: 21875 GRENADA AVE
Tribal Indicator: N
Fed Facility: No

Facility Name: PHOTRAN CORPORATION
Address: 21875 GRENADA AVE
Tribal Indicator: N
Fed Facility: No

Facility Name: PHOTRAN CORPORATION
Address: 21875 GRENADA AVE
Tribal Indicator: N
Fed Facility: No

Facility Name: PHOTRAN CORPORATION
Address: 21875 GRENADA AVE
Tribal Indicator: N
Fed Facility: No

Facility Name: PHOTRAN CORPORATION
Address: 21875 GRENADA AVE
Tribal Indicator: N
Fed Facility: No

Facility Name: PHOTRAN CORPORATION
Address: 21875 GRENADA AVE
Tribal Indicator: N
Fed Facility: No

ECHO:
Envid: 1004726212
Registry ID: 110003721642

PHOTRAN CORPORATION (Continued) **1004726212**

DFR URL: http://echo.epa.gov/detailed-facility-report?fid=110003721642
Name: PHOTRAN CORPORATION
Address: 21875 GRENADA AVE
City,State,Zip: LAKEVILLE, MN 55044

WIMN:
Name: PHOTRAN CORPORATION
Address: 21875 GRENADA AVE
Address Description: 21875 Grenada Ave
City,State,Zip: LAKEVILLE, MN 55044-9077
Status: Y
Latitude: 44.631703199999997
Longitude: -93.223074400000002
Item ID: 24430-AISI0000024430
AI ID: 24430
Document ID: 0
Subject Item Type Code: CON
Subject Item Category Code: AISI
Subject Item ID: 24430
Subject Item Category Description: Agency Interest
Subject Item Type Description: Conventional Site
MPCA Program: Hazardous Waste
Program List: HW
City, Township or Unorganized code: 239561
City, Township or Unorganized Name: Lakeville
Congressional District Code: 2
House District: 58A
Senate District: 58
USGS 8-digits: 07040001
USGS 8-digits Name: Mississippi River - Lake Pepin
USGS 10-digits: 0704000102
USGS 12-digits: 070400010202
USGS 12-digits Name: South Creek
Collection Method Code: A1
Method Description: Address Matching House Number
Ref Code: GEN
Ref Description: General Location
Location Verified Flag: N
Collection Date: 09/28/2015
Timestamp of Creation: 07/26/1999
User Name of Creator: DELTA_M_R1
Timestamp of Last Update: 04/26/2016
User Name of Last Update: spatial_
The Delta Spatial ID: 24060
Activity: Hazardous Waste, Very small quantity generator
Activity List: Hazardous Waste, Very small quantity generator
MPCA ID: MN0000047621
MPCA List: MN0000047621
Program List: Hazardous Waste
Site URL: https://webapp.pca.state.mn.us/wimn/site/24430

WIMN Detail as of Aug 2016:
Legislative District: 58A
Latitude: 44.63244868
Longitude: -93.22281542
Activity: Hazardous Waste, Small to Minimal QG
MPCA ID: MN0000047621

PHOTRAN CORPORATION (Continued) **1004726212**

Major Watershed:	Mississippi River - Lake Pepin
Coordinate Collection Method:	Address Matching House Number
Status:	Active

N77 **NPL** **MN WIMN** **S117413071**
NNE **ADDRESS UNKNOWN** **N/A**
1/4-1/2 **LAKEVILLE, MN 55044**
0.378 mi.
1994 ft. **Site 1 of 3 in cluster N**

Relative: **Lower**
Actual: **955 ft.**

WIMN:

Name:	NPL
Address:	ADDRESS UNKNOWN
Address Description:	Address Unknown
City,State,Zip:	LAKEVILLE, MN 55044
Status:	N
Latitude:	44.637286000000003
Longitude:	-93.232121000000006
Item ID:	148282-AISI0000148282
AI ID:	148282
Document ID:	0
Subject Item Type Code:	CON
Subject Item Category Code:	AISI
Subject Item ID:	148282
Subject Item Category Description:	Agency Interest
Subject Item Type Description:	Conventional Site
MPCA Program:	Stormwater
Program List:	ST
City, Township or Unorganized code:	239561
City, Township or Unorganized Name:	Lakeville
Congressional District Code:	2
House District:	58A
Senate District:	58
USGS 8-digits:	07040001
USGS 8-digits Name:	Mississippi River - Lake Pepin
USGS 10-digits:	0704000102
USGS 12-digits:	070400010202
USGS 12-digits Name:	South Creek
MDH Drinking Water Management Code:	59
MDH Drinking Water Management Name:	Lakeville 3
Collection Method Code:	I2
Method Description:	Digitized-DOQ
Ref Code:	GEN
Ref Description:	General Location
Location Verified Flag:	N
Collection Date:	09/27/2015
Timestamp of Creation:	10/15/2014
User Name of Creator:	DELTA_M_R1
Timestamp of Last Update:	04/26/2016
User Name of Last Update:	spatial_
Status Date:	09/03/2015
The Delta Spatial ID:	70676835
Activity:	Construction Stormwater
Activity List:	Construction Stormwater
MPCA ID:	C00039298
MPCA List:	C00039298
Program List:	Stormwater

NPL (Continued) **S117413071**

Site URL: https://webapp.pca.state.mn.us/wimn/site/148282

WIMN Detail as of Aug 2016:

Legislative District:	58A
Latitude:	44.63728600
Longitude:	-93.23212100
Activity:	Construction Stormwater Permit
MPCA ID:	C00039298
Major Watershed:	Mississippi River - Lake Pepin
Coordinate Collection Method:	Digitized-DOQ
Status:	Active

L78 **ROTADYNE ROLL GROUP** **RCRA-VSQG** **1004536791**
ENE **7785 218TH ST W** **ECHO** **MND982631590**
1/4-1/2 **LAKEVILLE, MN 55044** **MN MANIFEST**
0.384 mi. **MN NPDES**
2026 ft. **Site 5 of 5 in cluster L** **MN WIMN**

Relative: **Lower**
Actual: **947 ft.**

RCRA-VSQG:

Date Form Received by Agency:		19970401
Handler Name:	ROTADYNE ROLL GROUP	
Handler Address:		7785 218TH ST W
Handler City,State,Zip:		LAKEVILLE, MN 55044-9012
EPA ID:		MND982631590
Contact Name:		BILL FANSET
Contact Address:		7785 218TH ST W
Contact City,State,Zip:		LAKEVILLE, MN 55044-9012
Contact Telephone:		952-469-5353
EPA Region:		05
Land Type:		Private
Federal Waste Generator Description:		Conditionally Exempt Small Quantity Generator
Active Site Indicator:		Handler Activities
Mailing Address:		7785 218TH ST W
Mailing City,State,Zip:		LAKEVILLE, MN 55044-9012
Owner Name:	ROTADYNE ROLL GROUP	
Owner Type:		Private
Operator Name:	NAME NOT REPORTED	
Operator Type:		Private
Short-Term Generator Activity:		No
Importer Activity:		No
Mixed Waste Generator:		No
Transporter Activity:		No
Transfer Facility Activity:		No
Recycler Activity with Storage:		No
Small Quantity On-Site Burner Exemption:		No
Smelting Melting and Refining Furnace Exemption:		No
Underground Injection Control:		No
Off-Site Waste Receipt:		No
Universal Waste Indicator:		No
Universal Waste Destination Facility:		No
Federal Universal Waste:		No
Active Site State-Reg Handler:		---
Hazardous Secondary Material Indicator:		NN
Commercial TSD Indicator:		No
2018 GPRA Permit Baseline:		Not on the Baseline
2018 GPRA Renewals Baseline:		Not on the Baseline
202 GPRA Corrective Action Baseline:		No

ROTADYNE ROLL GROUP (Continued) **1004536791**

Corrective Action Workload Universe:	No
Subject to Corrective Action Universe:	No
Non-TSDFs Where RCRA CA has Been Imposed Universe:	No
TSDFs Potentially Subject to CA Under 3004 (u)/(v) Universe:	No
TSDFs Only Subject to CA under Discretionary Auth Universe:	No
Corrective Action Priority Ranking:	No NCAPS ranking
Environmental Control Indicator:	No
Institutional Control Indicator:	No
Human Exposure Controls Indicator:	N/A
Groundwater Controls Indicator:	N/A
Significant Non-Complier Universe:	No
Unaddressed Significant Non-Complier Universe:	No
Addressed Significant Non-Complier Universe:	No
Significant Non-Complier With a Compliance Schedule Universe:	No
Handler Date of Last Change:	20070620
Recognized Trader-Importer:	No
Recognized Trader-Exporter:	No
Importer of Spent Lead Acid Batteries:	No
Exporter of Spent Lead Acid Batteries:	No
Sub-Part P Indicator:	No

Hazardous Waste Summary:

Waste Code:	D000
Waste Description:	Not Defined
Waste Code:	D001
Waste Description:	IGNITABLE WASTE
Waste Code:	D009
Waste Description:	MERCURY
Waste Code:	F003
Waste Description:	THE FOLLOWING SPENT NONHALOGENATED SOLVENTS: XYLENE, ACETONE, ETHYL ACETATE, ETHYL BENZENE, ETHYL ETHER, METHYL ISOBUTYL KETONE, N-BUTYL ALCOHOL, CYCLOHEXANONE, AND METHANOL; ALL SPENT SOLVENT MIXTURES/BLENDS CONTAINING, BEFORE USE, ONLY THE ABOVE SPENT NONHALOGENATED SOLVENTS; AND ALL SPENT SOLVENT MIXTURES/BLENDS CONTAINING, BEFORE USE, ONE OR MORE OF THE ABOVE NONHALOGENATED SOLVENTS, AND A TOTAL OF TEN PERCENT OR MORE (BY VOLUME) OF ONE OR MORE OF THOSE SOLVENTS LISTED IN F001, F002, F004, AND F005; AND STILL BOTTOMS FROM THE RECOVERY OF THESE SPENT SOLVENTS AND SPENT SOLVENT MIXTURES.
Waste Code:	F005
Waste Description:	THE FOLLOWING SPENT NONHALOGENATED SOLVENTS: TOLUENE, METHYL ETHYL KETONE, CARBON DISULFIDE, ISOBUTANOL, PYRIDINE, BENZENE, 2-ETHOXYETHANOL, AND 2-NITROPROPANE; ALL SPENT SOLVENT MIXTURES/BLENDS CONTAINING, BEFORE USE, A TOTAL OF TEN PERCENT OR MORE (BY VOLUME) OF ONE OR MORE OF THE ABOVE NONHALOGENATED SOLVENTS OR THOSE SOLVENTS LISTED IN F001, F002, OR F004; AND STILL BOTTOMS FROM THE RECOVERY OF THESE SPENT SOLVENTS AND SPENT SOLVENT MIXTURES.

Handler - Owner Operator:

Owner/Operator Indicator:	Owner
Owner/Operator Name:	ROTADYNE ROLL GROUP

ROTADYNE ROLL GROUP (Continued) **1004536791**

Legal Status: Private
Date Became Current: 19990726
Owner/Operator Address: 7785 218TH ST W
Owner/Operator City,State,Zip: LAKEVILLE, MN 55044-9012
Owner/Operator Telephone: 952-469-5353

Owner/Operator Indicator: Operator
Owner/Operator Name: NAME NOT REPORTED
Legal Status: Private
Owner/Operator Address: ADDRESS NOT REPORTED
Owner/Operator City,State,Zip: CITY NOT REPORTED, AK 99998
Owner/Operator Telephone: 312-555-1212

Owner/Operator Indicator: Owner
Owner/Operator Name: ROTATION DYNAMICS CORP
Legal Status: Private
Owner/Operator Address: 15 SALT CREEK LANE SUITE 322
Owner/Operator City,State,Zip: HINSDALE, IL 60501
Owner/Operator Telephone: 630-325-1460

Historic Generators:
Receive Date: 19970401
Handler Name: ROTADYNE ROLL GROUP
Federal Waste Generator Description: Conditionally Exempt Small Quantity Generator
Large Quantity Handler of Universal Waste: No
Recognized Trader Importer: No
Recognized Trader Exporter: No
Spent Lead Acid Battery Importer: No
Spent Lead Acid Battery Exporter: No
Current Record: Yes

List of NAICS Codes and Descriptions:
NAICS Codes: No NAICS Codes Found

Facility Has Received Notices of Violations:
Violations: No Violations Found

Evaluation Action Summary:
Evaluations: No Evaluations Found

ECHO:
Envid: 1004536791
Registry ID: 110009403430
DFR URL: http://echo.epa.gov/detailed-facility-report?fid=110009403430
Name: ROTADYNE ROLL GROUP
Address: 7785 218TH ST W
City,State,Zip: LAKEVILLE, MN 55044

MANIFEST:
Name: ROTADYNE ROLL GROUP
Address: 7785 218TH ST W
City,State,Zip: LAKEVILLE, MN 55044-9012
Manifest ID: 663288

ROTADYNE ROLL GROUP (Continued) **1004536791**

Generator ID:	MND982631590
Generator AI ID:	23969
Transporter 1 ID:	MND132349440
Transporter 1 AI ID:	8069
Transporter 1 AI Name:	Mells Trucking & Solvent Inc
Transporter 1 Address:	911 Southbend Ave
Transporter 1 City:	Mankato
Transporter 1 State:	MN
Transporter 1 ZIP:	56001
TSD ID:	MND132349440
TSD AI ID:	8069
TSD AI Name:	Mells Trucking & Solvent Inc
TSD Address:	911 Southbend Ave
TSD City:	Mankato
TSD State:	MN
TSD Zip:	56001
Gen Copy Recd Date:	3/20/2000 0:00:00
Fac Copy Recd Date:	2000-03-20 00:00:00
Gen Ship Date:	2000-03-14 00:00:00
Trans 1 Recd Date:	2000-03-14 00:00:00
Tsd Recd Date:	2000-03-15 00:00:00

Contact:

Generator AI ID:	23969
Generator ID:	MND982631590
Generator AI Name:	Rotadyne Roll Group
Generator Contact:	Bill Fanset
Contact Address:	7785 218th St W
Contact City:	Lakeville
Contact State:	MN
Contact Zip:	55044
Contact Phone:	952-469-5353

Detail:

Manifest ID:	663288
Manifest Row:	1
Haz Material Name:	RQ WASTE PAINT RELATED MATERIAL
Haz Class Number:	3
UN NA Number:	UN1263
Packing Group Number:	II
Container Qty:	1
Container Code:	TKTT
Waste Qty:	25
Waste Units Code:	AD
Waste Code List:	D001,D035,F003,F005

Name:	ROTADYNE ROLL GROUP
Address:	7785 218TH ST W
City,State,Zip:	LAKEVILLE, MN 55044-9012
Manifest ID:	445428
Generator ID:	MND982631590
Generator AI ID:	23969
Transporter 1 ID:	MND132349440
Transporter 1 AI ID:	8069
Transporter 1 AI Name:	Mells Trucking & Solvent Inc
Transporter 1 Address:	911 Southbend Ave

ROTADYNE ROLL GROUP (Continued) **1004536791**

Transporter 1 City:	Mankato
Transporter 1 State:	MN
Transporter 1 ZIP:	56001
TSD ID:	MND132349440
TSD AI ID:	8069
TSD AI Name:	Mells Trucking & Solvent Inc
TSD Address:	911 Southbend Ave
TSD City:	Mankato
TSD State:	MN
TSD Zip:	56001
Gen Copy Recd Date:	4/9/1999 0:00:00
Fac Copy Recd Date:	1999-04-05 00:00:00
Gen Ship Date:	1999-03-31 00:00:00
Trans 1 Recd Date:	1999-03-31 00:00:00
Tsd Recd Date:	1999-04-01 00:00:00

Contact:

Generator AI ID:	23969
Generator ID:	MND982631590
Generator AI Name:	Rotadyne Roll Group
Generator Contact:	Bill Fanset
Contact Address:	7785 218th St W
Contact City:	Lakeville
Contact State:	MN
Contact Zip:	55044
Contact Phone:	952-469-5353

Detail:

Manifest ID:	445428
Manifest Row:	1
Haz Material Name:	PAINT RELATED MATERIAL
UN NA Number:	UN1263
Container Qty:	1
Container Code:	TKTT
Waste Qty:	28
Waste Units Code:	AD
Waste Code List:	F005

Name:	ROTADYNE ROLL GROUP
Address:	7785 218TH ST W
City,State,Zip:	LAKEVILLE, MN 55044-9012
Manifest ID:	445429
Generator ID:	MND982631590
Generator AI ID:	23969
Transporter 1 ID:	MND059028886
Transporter 1 AI ID:	40875
Transporter 1 AI Name:	Brenntag Great Lakes LLC - Roseville
Transporter 1 Address:	2340 Rose Pl
Transporter 1 City:	Roseville
Transporter 1 State:	MN
Transporter 1 ZIP:	55113
Transporter 2 ID:	WID023350192
Transporter 2 AI ID:	40237
Transporter 2 AI Name:	Brenntag Great Lakes LLC
Transporter 2 Address:	N59 W14706 Bobolink Ave
Transporter 2 City:	Menomonee Falls

ROTADYNE ROLL GROUP (Continued) **1004536791**

Transporter 2 State:	WI
Transporter 2 ZIP:	53051
TSD ID:	WID023350192
TSD AI ID:	40237
TSD AI Name:	Brenntag Great Lakes LLC
TSD Address:	N59 W14706 Bobolink Ave
TSD City:	Menomonee Falls
TSD State:	WI
TSD Zip:	53051
Fac Copy Recd Date:	1994-12-30 00:00:00
Gen Ship Date:	1994-12-15 00:00:00
Trans 1 Recd Date:	1994-12-15 00:00:00
Trans 2 Recd Date:	12/20/1994 0:00:00
Tsd Recd Date:	1994-12-20 00:00:00

Contact:

Generator AI ID:	23969
Generator ID:	MND982631590
Generator AI Name:	Rotadyne Roll Group
Generator Contact:	Bill Fanset
Contact Address:	7785 218th St W
Contact City:	Lakeville
Contact State:	MN
Contact Zip:	55044
Contact Phone:	952-469-5353

Detail:

Manifest ID:	445429
Manifest Row:	1
Haz Material Name:	TOLUENE MEK
UN NA Number:	UN1993
Container Qty:	1
Container Code:	DMML
Waste Qty:	55
Waste Units Code:	AD
Waste Code List:	F005

Name:	ROTADYNE ROLL GROUP
Address:	7785 218TH ST W
City,State,Zip:	LAKEVILLE, MN 55044-9012
Manifest ID:	445430
Generator ID:	MND982631590
Generator AI ID:	23969
Transporter 1 ID:	MND059028886
Transporter 1 AI ID:	40875
Transporter 1 AI Name:	Brenntag Great Lakes LLC - Roseville
Transporter 1 Address:	2340 Rose Pl
Transporter 1 City:	Roseville
Transporter 1 State:	MN
Transporter 1 ZIP:	55113
Transporter 2 ID:	WID023350192
Transporter 2 AI ID:	40237
Transporter 2 AI Name:	Brenntag Great Lakes LLC
Transporter 2 Address:	N59 W14706 Bobolink Ave
Transporter 2 City:	Menomonee Falls
Transporter 2 State:	WI

ROTADYNE ROLL GROUP (Continued) **1004536791**

Transporter 2 ZIP:	53051
TSD ID:	WID023350192
TSD AI ID:	40237
TSD AI Name:	Brenntag Great Lakes LLC
TSD Address:	N59 W14706 Bobolink Ave
TSD City:	Menomonee Falls
TSD State:	WI
TSD Zip:	53051
Gen Copy Recd Date:	9/17/1992 0:00:00
Fac Copy Recd Date:	1992-09-30 00:00:00
Gen Ship Date:	1992-09-14 00:00:00
Trans 1 Recd Date:	1992-09-14 00:00:00
Trans 2 Recd Date:	9/22/1992 0:00:00
Tsd Recd Date:	1992-09-22 00:00:00

Contact:

Generator AI ID:	23969
Generator ID:	MND982631590
Generator AI Name:	Rotadyne Roll Group
Generator Contact:	Bill Fanset
Contact Address:	7785 218th St W
Contact City:	Lakeville
Contact State:	MN
Contact Zip:	55044
Contact Phone:	952-469-5353

Detail:

Manifest ID:	445430
Manifest Row:	1
Haz Material Name:	WASTE PAINT RELATED MATERIAL
UN NA Number:	UN1263
Container Qty:	1
Container Code:	DMML
Waste Qty:	55
Waste Units Code:	AD
Waste Code List:	F003

Name:	ROTADYNE ROLL GROUP
Address:	7785 218TH ST W
City,State,Zip:	LAKEVILLE, MN 55044-9012
Manifest ID:	716781
Generator ID:	MND982631590
Generator AI ID:	23969
Transporter 1 ID:	MND132349440
Transporter 1 AI ID:	8069
Transporter 1 AI Name:	Mells Trucking & Solvent Inc
Transporter 1 Address:	911 Southbend Ave
Transporter 1 City:	Mankato
Transporter 1 State:	MN
Transporter 1 ZIP:	56001
TSD ID:	MND132349440
TSD AI ID:	8069
TSD AI Name:	Mells Trucking & Solvent Inc
TSD Address:	911 Southbend Ave
TSD City:	Mankato
TSD State:	MN

ROTADYNE ROLL GROUP (Continued) **1004536791**

TSD Zip:	56001
Gen Copy Recd Date:	2/14/2001 0:00:00
Gen Ship Date:	2001-02-12 00:00:00
Trans 1 Recd Date:	2001-02-12 00:00:00

Contact:

Generator AI ID:	23969
Generator ID:	MND982631590
Generator AI Name:	Rotadyne Roll Group
Generator Contact:	Bill Fanset
Contact Address:	7785 218th St W
Contact City:	Lakeville
Contact State:	MN
Contact Zip:	55044
Contact Phone:	952-469-5353

Detail:

Manifest ID:	716781
Manifest Row:	1
Haz Material Name:	PAINT RELATED MATERIAL
Container Qty:	1
Container Code:	TKTT
Waste Qty:	43
Waste Units Code:	AD
Waste Code List:	D001,D035,F003,F005

Name:	ROTADYNE ROLL GROUP
Address:	7785 218TH ST W
City,State,Zip:	LAKEVILLE, MN 55044-9012
Manifest ID:	446795
Generator ID:	MND982631590
Generator AI ID:	23969
Transporter 1 ID:	MND059028886
Transporter 1 AI ID:	40875
Transporter 1 AI Name:	Brenntag Great Lakes LLC - Roseville
Transporter 1 Address:	2340 Rose Pl
Transporter 1 City:	Roseville
Transporter 1 State:	MN
Transporter 1 ZIP:	55113
Transporter 2 ID:	WID023350192
Transporter 2 AI ID:	40237
Transporter 2 AI Name:	Brenntag Great Lakes LLC
Transporter 2 Address:	N59 W14706 Bobolink Ave
Transporter 2 City:	Menomonee Falls
Transporter 2 State:	WI
Transporter 2 ZIP:	53051
TSD ID:	WID023350192
TSD AI ID:	40237
TSD AI Name:	Brenntag Great Lakes LLC
TSD Address:	N59 W14706 Bobolink Ave
TSD City:	Menomonee Falls
TSD State:	WI
TSD Zip:	53051
Gen Copy Recd Date:	8/18/1993 0:00:00
Fac Copy Recd Date:	1993-08-30 00:00:00
Gen Ship Date:	1993-08-12 00:00:00

ROTADYNE ROLL GROUP (Continued) **1004536791**

Trans 1 Recd Date: 1993-08-12 00:00:00
Trans 2 Recd Date: 8/18/1993 0:00:00
Tsd Recd Date: 1993-08-20 00:00:00

Contact:
Generator AI ID: 23969
Generator ID: MND982631590
Generator AI Name: Rotadyne Roll Group
Generator Contact: Bill Fanset
Contact Address: 7785 218th St W
Contact City: Lakeville
Contact State: MN
Contact Zip: 55044
Contact Phone: 952-469-5353

Detail:
Manifest ID: 446795
Manifest Row: 1
Haz Material Name: TOLUENE, MEK
UN NA Number: UN1993
Container Qty: 1
Container Code: DMML
Waste Qty: 55
Waste Units Code: AD
Waste Code List: F005

Name: ROTADYNE ROLL GROUP
Address: 7785 218TH ST W
City,State,Zip: LAKEVILLE, MN 55044-9012
Manifest ID: 446796
Generator ID: MND982631590
Generator AI ID: 23969
Transporter 1 ID: MND059028886
Transporter 1 AI ID: 40875
Transporter 1 AI Name: Brenntag Great Lakes LLC - Roseville
Transporter 1 Address: 2340 Rose Pl
Transporter 1 City: Roseville
Transporter 1 State: MN
Transporter 1 ZIP: 55113
Transporter 2 ID: WID023350192
Transporter 2 AI ID: 40237
Transporter 2 AI Name: Brenntag Great Lakes LLC
Transporter 2 Address: N59 W14706 Bobolink Ave
Transporter 2 City: Menomonee Falls
Transporter 2 State: WI
Transporter 2 ZIP: 53051
TSD ID: WID023350192
TSD AI ID: 40237
TSD AI Name: Brenntag Great Lakes LLC
TSD Address: N59 W14706 Bobolink Ave
TSD City: Menomonee Falls
TSD State: WI
TSD Zip: 53051
Gen Copy Recd Date: 3/5/1998 0:00:00
Fac Copy Recd Date: 1995-10-30 00:00:00
Gen Ship Date: 1995-10-10 00:00:00

ROTADYNE ROLL GROUP (Continued) **1004536791**

Trans 1 Recd Date: 1995-10-10 00:00:00
Trans 2 Recd Date: 10/18/1995 0:00:00
Tsd Recd Date: 1995-10-18 00:00:00

Contact:
Generator AI ID: 23969
Generator ID: MND982631590
Generator AI Name: Rotadyne Roll Group
Generator Contact: Bill Fanset
Contact Address: 7785 218th St W
Contact City: Lakeville
Contact State: MN
Contact Zip: 55044
Contact Phone: 952-469-5353

Detail:
Manifest ID: 446796
Manifest Row: 1
Haz Material Name: TOLUENE MEK
UN NA Number: UN1993
Container Qty: 1
Container Code: DMML
Waste Qty: 500
Waste Units Code: IB
Waste Code List: F005

Name: ROTADYNE ROLL GROUP
Address: 7785 218TH ST W
City,State,Zip: LAKEVILLE, MN 55044-9012
Manifest ID: 446797
Generator ID: MND982631590
Generator AI ID: 23969
Transporter 1 ID: MND059028886
Transporter 1 AI ID: 40875
Transporter 1 AI Name: Brenntag Great Lakes LLC - Roseville
Transporter 1 Address: 2340 Rose Pl
Transporter 1 City: Roseville
Transporter 1 State: MN
Transporter 1 ZIP: 55113
Transporter 2 ID: WID023350192
Transporter 2 AI ID: 40237
Transporter 2 AI Name: Brenntag Great Lakes LLC
Transporter 2 Address: N59 W14706 Bobolink Ave
Transporter 2 City: Menomonee Falls
Transporter 2 State: WI
Transporter 2 ZIP: 53051
TSD ID: WID023350192
TSD AI ID: 40237
TSD AI Name: Brenntag Great Lakes LLC
TSD Address: N59 W14706 Bobolink Ave
TSD City: Menomonee Falls
TSD State: WI
TSD Zip: 53051
Gen Copy Recd Date: 3/5/1998 0:00:00
Fac Copy Recd Date: 1996-09-16 00:00:00
Gen Ship Date: 1996-09-03 00:00:00

ROTADYNE ROLL GROUP (Continued) **1004536791**

Trans 1 Recd Date: 1996-09-03 00:00:00
Trans 2 Recd Date: 9/6/1996 0:00:00
Tsd Recd Date: 1996-09-06 00:00:00

Contact:
Generator AI ID: 23969
Generator ID: MND982631590
Generator AI Name: Rotadyne Roll Group
Generator Contact: Bill Fanset
Contact Address: 7785 218th St W
Contact City: Lakeville
Contact State: MN
Contact Zip: 55044
Contact Phone: 952-469-5353

Detail:
Manifest ID: 446797
Manifest Row: 1
Haz Material Name: TOLUENE MEK
UN NA Number: UN1993
Container Qty: 1
Container Code: DMML
Waste Qty: 55
Waste Units Code: AD
Waste Code List: F005

Name: ROTADYNE ROLL GROUP
Address: 7785 218TH ST W
City,State,Zip: LAKEVILLE, MN 55044-9012
Manifest ID: 446798
Generator ID: MND982631590
Generator AI ID: 23969
Transporter 1 ID: MND132349440
Transporter 1 AI ID: 8069
Transporter 1 AI Name: Mells Trucking & Solvent Inc
Transporter 1 Address: 911 Southbend Ave
Transporter 1 City: Mankato
Transporter 1 State: MN
Transporter 1 ZIP: 56001
Transporter 2 ID: MNR000020297
Transporter 2 AI ID: 42663
Transporter 2 AI Name: Larsen Oil Co Inc
Transporter 2 Address: 909 Southbend Ave
Transporter 2 City: Mankato
Transporter 2 State: MN
Transporter 2 ZIP: 56001
TSD ID: WID990829475
TSD AI ID: 45144
TSD AI Name: WRR Environmental Services Co Inc
TSD Address: 5200 State Road 93
TSD City: Eau Claire
TSD State: WI
TSD Zip: 54701-9678
Gen Copy Recd Date: 3/19/1998 0:00:00
Fac Copy Recd Date: 1998-03-24 00:00:00
Gen Ship Date: 1998-03-16 00:00:00

ROTADYNE ROLL GROUP (Continued) **1004536791**

Trans 1 Recd Date: 1998-03-16 00:00:00
Trans 2 Recd Date: 3/18/1998 0:00:00
Tsd Recd Date: 1998-03-20 00:00:00

Contact:
Generator AI ID: 23969
Generator ID: MND982631590
Generator AI Name: Rotadyne Roll Group
Generator Contact: Bill Fanset
Contact Address: 7785 218th St W
Contact City: Lakeville
Contact State: MN
Contact Zip: 55044
Contact Phone: 952-469-5353

Detail:
Manifest ID: 446798
Manifest Row: 1
Haz Material Name: PAINT RELATED MATERIAL
UN NA Number: UN1263
Container Qty: 1
Container Code: TKTT
Waste Qty: 413
Waste Units Code: IB
Waste Code List: F005

NPDES:
Name: MERIDIAN BLUE CONSTRUCTION
Address: 7785 218TH ST W
City,State,Zip: LAKEVILLE, MN 550449012
Active: Y
Activity ID: C00058147
Activity Sys ID: 23664558147
Activity Type: Construction Stormwater Permit
Activity Type Code: 45
Effective Start Date: 09/21/2020
End Date: 10/30/2020
Coverage Date: 09/15/2020
Latitude Degree: 44.635804
Longitude Degree: -93.223268
New Imp Area: 1.04
Old Imp Area: 1.34
Owner Name: Meridian Blue Holdings, LLC
Owner Organization Type: Private (Non-Government)
Permit Sys ID: 4206629
Project Name: Meridian Blue Construction
Project Size: 1.36
Contractor Name: Dahn Construction Co., LLC

WIMN:
Name: ROTADYNE ROLL GROUP
Address: 7785 218TH ST W
Address Description: 7785 218th St W
City,State,Zip: LAKEVILLE, MN 55044-9012
Status: Y

ROTADYNE ROLL GROUP (Continued) **1004536791**

Latitude:	44.634460799999999
Longitude:	-93.223792500000002
Item ID:	23969-AISI0000023969
AI ID:	23969
Document ID:	0
Subject Item Type Code:	CON
Subject Item Category Code:	AISI
Subject Item ID:	23969
Subject Item Category Description:	Agency Interest
Subject Item Type Description:	Conventional Site
MPCA Program:	Hazardous Waste
Program List:	HW
City, Township or Unorganized code:	239561
City, Township or Unorganized Name:	Lakeville
Congressional District Code:	2
House District:	58A
Senate District:	58
USGS 8-digits:	07040001
USGS 8-digits Name:	Mississippi River - Lake Pepin
USGS 10-digits:	0704000102
USGS 12-digits:	070400010202
USGS 12-digits Name:	South Creek
Collection Method Code:	A1
Method Description:	Address Matching House Number
Ref Code:	GEN
Ref Description:	General Location
Location Verified Flag:	N
Collection Date:	09/28/2015
Timestamp of Creation:	07/26/1999
User Name of Creator:	DELTA_M_R1
Timestamp of Last Update:	04/26/2016
User Name of Last Update:	spatial_
The Delta Spatial ID:	23877
Activity:	Hazardous Waste, Very small quantity generator
Activity List:	Hazardous Waste, Very small quantity generator
MPCA ID:	MND982631590
MPCA List:	MND982631590
Program List:	Hazardous Waste
Site URL:	https://webapp.pca.state.mn.us/wimn/site/23969

WIMN Detail as of Aug 2016:

Legislative District:	58A
Latitude:	44.63446087
Longitude:	-93.22379257
Activity:	Hazardous Waste, Small to Minimal QG
MPCA ID:	MND982631590
Major Watershed:	Mississippi River - Lake Pepin
Coordinate Collection Method:	Address Matching House Number
Status:	Active

Name:	MERIDIAN BLUE CONSTRUCTION
Address:	7785 218TH ST W
Address Description:	7785 218th St W
City,State,Zip:	LAKEVILLE, MN 55044-9012
Status:	Y
Latitude:	44.635804
Longitude:	-93.223268000000004

ROTADYNE ROLL GROUP (Continued) **1004536791**

Item ID:	236645-AISI0000236645
AI ID:	236645
Document ID:	0
Subject Item Type Code:	CON
Subject Item Category Code:	AISI
Subject Item ID:	236645
Subject Item Category Description:	Agency Interest
Subject Item Type Description:	Conventional Site
MPCA Program:	Stormwater
Program List:	ST
City, Township or Unorganized code:	239561
City, Township or Unorganized Name:	Lakeville
Congressional District Code:	2
House District:	58A
Senate District:	58
USGS 8-digits:	07040001
USGS 8-digits Name:	Mississippi River - Lake Pepin
USGS 10-digits:	0704000102
USGS 12-digits:	070400010202
USGS 12-digits Name:	South Creek
Collection Method Code:	DP
Method Description:	Digitized - MPCA online map
Ref Code:	CEN
Ref Description:	Center of Feature Represented
Location Verified Flag:	N
Collection Date:	09/15/2020
Timestamp of Creation:	09/15/2020
User Name of Creator:	RSP
Timestamp of Last Update:	09/15/2020
User Name of Last Update:	geo_nc
Activity:	Construction Stormwater
Activity List:	Construction Stormwater
MPCA ID:	C00058147
MPCA List:	C00058147
Program List:	Stormwater
Site URL:	https://webapp.pca.state.mn.us/wimn/site/236645

WIMN Detail as of Aug 2016:

Legislative District:	58A
Latitude:	44.63446087
Longitude:	-93.22379257
Activity:	Hazardous Waste, Small to Minimal QG
MPCA ID:	MND982631590
Major Watershed:	Mississippi River - Lake Pepin
Coordinate Collection Method:	Address Matching House Number
Status:	Active

O79 **INTERSTATE LAKEVILLE PROPERTY LLC** **MN NPDES S120061205**
NNW **8524 215TH STREET WEST** **MN WIMN N/A**
1/4-1/2 **LAKEVILLE, MN 55044**
0.397 mi.
2094 ft. **Site 1 of 3 in cluster O**

Relative: Higher
Actual: 962 ft.

NPDES:

Name:	INTERSTATE LAKEVILLE PROPERTY LLC
Address:	8524 215TH STREET WEST
City,State,Zip:	LAKEVILLE, MN 55044

INTERSTATE LAKEVILLE PROPERTY LLC (Continued) **S120061205**

Active:	Y
Activity ID:	C00043862
Activity Sys ID:	21343543862
Activity Type:	Construction Stormwater Permit
Activity Type Code:	45
Effective Start Date:	08/15/2016
End Date:	10/15/2016
Coverage Date:	07/22/2016
Latitude Degree:	44
Longitude Degree:	-93
New Imp Area:	3.5
Old Imp Area:	0
Owner Name:	Interstate Lakeville Property LLC
Owner Organization Type:	Private (Non-Government)
Permit Sys ID:	2656630
Project Name:	Interstate Lakeville Property LLC
Project Size:	5
Contractor Name:	Interstate Lakeville Property LLC

WIMN:

Name:	INTERSTATE LAKEVILLE PROPERTY LLC
Address:	8524 215TH STREET WEST
Address Description:	8524 215th Street West
City,State,Zip:	LAKEVILLE, MN 55044
Status:	Y
Latitude:	44
Longitude:	-93
Item ID:	213435-AISI0000213435
AI ID:	213435
Document ID:	0
Subject Item Type Code:	CON
Subject Item Category Code:	AISI
Subject Item ID:	213435
Subject Item Category Description:	Agency Interest
Subject Item Type Description:	Conventional Site
MPCA Program:	Stormwater
Program List:	ST
City, Township or Unorganized code:	665421
City, Township or Unorganized Name:	Ripley Township
Congressional District Code:	1
House District:	24B
Senate District:	24
USGS 8-digits:	07040004
USGS 8-digits Name:	Zumbro River
USGS 10-digits:	0704000402
USGS 12-digits:	070400040202
USGS 12-digits Name:	Headwaters Dodge Center Creek
Collection Method Code:	A4
Method Description:	Address Matching Nearest Intersection
Ref Code:	CEN
Ref Description:	Center of Feature Represented
Location Verified Flag:	N
Collection Date:	07/15/2016
Timestamp of Creation:	07/15/2016
User Name of Creator:	RSP
Timestamp of Last Update:	07/15/2016
User Name of Last Update:	geo_nc

INTERSTATE LAKEVILLE PROPERTY LLC (Continued) **S120061205**

Activity:	Construction Stormwater
Activity List:	Construction Stormwater
MPCA ID:	C00043862
MPCA List:	C00043862
Program List:	Stormwater
Site URL:	https://webapp.pca.state.mn.us/wimn/site/213435

M80 **QAI AIRLAKE INDUSTRIAL PARK** **MN WIMN** **S113718059**
ENE **218TH ST W & GRENADA AVE** **N/A**
1/4-1/2 **LAKEVILLE, MN 55044**
0.398 mi.
2102 ft. **Site 2 of 2 in cluster M**

Relative: **Lower**

Actual: **948 ft.**

WIMN:

Name:	QAI AIRLAKE INDUSTRIAL PARK
Address:	218TH ST W & GRENADA AVE
Address Description:	218th St W & Grenada Ave
City,State,Zip:	LAKEVILLE, MN 55044
Status:	N
Latitude:	44.634900000000002
Longitude:	-93.223200000000006
Item ID:	142093-AISI0000142093
AI ID:	142093
Document ID:	0
Subject Item Type Code:	CON
Subject Item Category Code:	AISI
Subject Item ID:	142093
Subject Item Category Description:	Agency Interest
Subject Item Type Description:	Conventional Site
MPCA Program:	Stormwater
Program List:	ST
City, Township or Unorganized code:	239561
City, Township or Unorganized Name:	Lakeville
Congressional District Code:	2
House District:	58A
Senate District:	58
USGS 8-digits:	07040001
USGS 8-digits Name:	Mississippi River - Lake Pepin
USGS 10-digits:	0704000102
USGS 12-digits:	070400010202
USGS 12-digits Name:	South Creek
Collection Method Code:	G8
Method Description:	GPS - Other
Ref Code:	GEN
Ref Description:	General Location
Location Verified Flag:	N
Collection Date:	09/27/2015
Timestamp of Creation:	06/18/2013
User Name of Creator:	DELTA_M_R1
Timestamp of Last Update:	04/26/2016
User Name of Last Update:	spatial_
Status Date:	07/01/2014
The Delta Spatial ID:	66317783
Activity:	Construction Stormwater
Activity List:	Construction Stormwater
MPCA ID:	C00036179
MPCA List:	C00036179
Program List:	Stormwater

QAI AIRLAKE INDUSTRIAL PARK (Continued) **S113718059**

Site URL: https://webapp.pca.state.mn.us/wimn/site/142093

WIMN Detail as of Aug 2016:

Legislative District:	58A
Latitude:	44.63490000
Longitude:	-93.22320000
Activity:	Construction Stormwater Permit
MPCA ID:	C00036179
Major Watershed:	Mississippi River - Lake Pepin
Coordinate Collection Method:	GPS - Other
Status:	Inactive

81
SE
1/4-1/2
0.404 mi.
2134 ft.

BACHMAN'S GREENHOUSE ADDITION
23004 CEDER AVE. S
LAKEVILLE, MN 55044

MN NPDES **S121942280**
MN WIMN **N/A**

Relative:
Lower

Actual:
948 ft.

NPDES:

Name:	BACHMAN'S GREENHOUSE ADDITION
Address:	23004 CEDER AVE. S
City,State,Zip:	LAKEVILLE, MN 55044
Active:	Y
Activity ID:	C00049239
Activity Sys ID:	22311549239
Activity Type:	Construction Stormwater Permit
Activity Type Code:	45
Effective Start Date:	04/09/2018
End Date:	06/30/2018
Coverage Date:	04/10/2018
Latitude Degree:	44.615162
Longitude Degree:	-93.213282
New Imp Area:	7.74
Old Imp Area:	4.98
Owner Name:	Bachman's
Owner Organization Type:	Private (Non-Government)
Permit Sys ID:	3310759
Project Name:	Bachman's Greenhouse Addition
Project Size:	10.45
Contractor Name:	Schneider Excavating and Grading inc.

WIMN:

Name:	BACHMAN'S GREENHOUSE ADDITION
Address:	23004 CEDER AVE. S
Address Description:	23004 ceder ave. S
City,State,Zip:	LAKEVILLE, MN 55044
Status:	Y
Latitude:	44.615161999999998
Longitude:	-93.213282000000007
Item ID:	223115-AISI0000223115
AI ID:	223115
Document ID:	0
Subject Item Type Code:	CON
Subject Item Category Code:	AISI
Subject Item ID:	223115
Subject Item Category Description:	Agency Interest
Subject Item Type Description:	Conventional Site

BACHMAN'S GREENHOUSE ADDITION (Continued) **S121942280**

MPCA Program:	Stormwater
Program List:	ST
City, Township or Unorganized code:	664113
City, Township or Unorganized Name:	Eureka Township
Congressional District Code:	2
House District:	58B
Senate District:	58
USGS 8-digits:	07040001
USGS 8-digits Name:	Mississippi River - Lake Pepin
USGS 10-digits:	0704000102
USGS 12-digits:	070400010201
USGS 12-digits Name:	Headwaters Vermillion River
Collection Method Code:	U1
Method Description:	Unknown
Ref Code:	CEN
Ref Description:	Center of Feature Represented
Location Verified Flag:	N
Collection Date:	04/03/2018
Timestamp of Creation:	04/03/2018
User Name of Creator:	RSP
Timestamp of Last Update:	04/03/2018
User Name of Last Update:	geo_nc
Activity:	Construction Stormwater
Activity List:	Construction Stormwater
MPCA ID:	C00049239
MPCA List:	C00049239
Program List:	Stormwater
Site URL:	https://webapp.pca.state.mn.us/wimn/site/223115

82
West
1/4-1/2
0.405 mi.
2140 ft.

PROGRESSIVE RAIL 1ST ADDITION
SEE LOCATION DESCRIPTION
LAKEVILLE, MN 55044

MN WIMN **S110223552**
N/A

Relative:
Higher

Actual:
971 ft.

WIMN:

Name:	PROGRESSIVE RAIL 1ST ADDITION
Address:	SEE LOCATION DESCRIPTION
Address Description:	See location description
City,State,Zip:	LAKEVILLE, MN 55044
Status:	N
Latitude:	44.632556319999999
Longitude:	-93.245556519999994
Item ID:	5837-AISI0000005837
AI ID:	5837
Document ID:	0
Subject Item Type Code:	CON
Subject Item Category Code:	AISI
Subject Item ID:	5837
Subject Item Category Description:	Agency Interest
Subject Item Type Description:	Conventional Site
MPCA Program:	Stormwater
Program List:	ST
City, Township or Unorganized code:	239561
City, Township or Unorganized Name:	Lakeville
Congressional District Code:	2
House District:	58A
Senate District:	58

PROGRESSIVE RAIL 1ST ADDITION (Continued) **S110223552**

USGS 8-digits:	07040001
USGS 8-digits Name:	Mississippi River - Lake Pepin
USGS 10-digits:	0704000102
USGS 12-digits:	070400010202
USGS 12-digits Name:	South Creek
Location Description:	CSLL: Converted from PLS 4/20/00
Township, Range, Direction, Section QQ:	11420232d
PLS Township:	114
Range:	20
Range Direction:	W
Section:	32
Quarters:	d
Collection Method Code:	Q2
Method Description:	Public Land Survey-Two Quarter
Ref Code:	GEN
Ref Description:	General Location
Location Verified Flag:	N
Collection Date:	08/25/2017
Timestamp of Creation:	04/22/1999
User Name of Creator:	DELTA_M_R1
Timestamp of Last Update:	08/25/2017
User Name of Last Update:	geo_nc
Status Date:	11/08/2005
The Delta Spatial ID:	8773
Activity:	Construction Stormwater
Activity List:	Construction Stormwater
MPCA ID:	C00005292
MPCA List:	C00005292
Program List:	Stormwater
Site URL:	https://webapp.pca.state.mn.us/wimn/site/5837

WIMN Detail as of Aug 2016:

Legislative District:	58A
Latitude:	44.63435353
Longitude:	-93.24299148
Activity:	Construction Stormwater Permit
MPCA ID:	C00005292
Major Watershed:	Mississippi River - Lake Pepin
Coordinate Collection Method:	Public Land Survey-One Quarter
Status:	Inactive

O83 **EDNEY DISTRIBUTING CO INC** **MN WIMN** **S110594737**
NNW **8485 215TH ST W** **N/A**
1/4-1/2 **LAKEVILLE, MN 55044**
0.409 mi.
2161 ft. **Site 2 of 3 in cluster O**

Relative:
Higher

Actual:
960 ft.

WIMN:

Name:	EDNEY DISTRIBUTING CO INC
Address:	8485 215TH ST W
Address Description:	8485 215th St W
City,State,Zip:	LAKEVILLE, MN 55044
Status:	Y
Latitude:	44.638022100000001
Longitude:	-93.237677300000001
Item ID:	129507-AISI0000129507
AI ID:	129507

EDNEY DISTRIBUTING CO INC (Continued) **S110594737**

Document ID:	0
Subject Item Type Code:	CON
Subject Item Category Code:	AISI
Subject Item ID:	129507
Subject Item Category Description:	Agency Interest
Subject Item Type Description:	Conventional Site
MPCA Program:	Hazardous Waste
Program List:	HW
City, Township or Unorganized code:	239561
City, Township or Unorganized Name:	Lakeville
Congressional District Code:	2
House District:	58A
Senate District:	58
USGS 8-digits:	07040001
USGS 8-digits Name:	Mississippi River - Lake Pepin
USGS 10-digits:	0704000102
USGS 12-digits:	070400010202
USGS 12-digits Name:	South Creek
Collection Method Code:	A1
Method Description:	Address Matching House Number
Ref Code:	GEN
Ref Description:	General Location
Location Verified Flag:	N
Collection Date:	09/27/2015
Timestamp of Creation:	07/15/2010
User Name of Creator:	DELTA_M_R1
Timestamp of Last Update:	04/26/2016
User Name of Last Update:	spatial_
The Delta Spatial ID:	58291935
Activity:	Hazardous Waste
Activity List:	Hazardous Waste
MPCA ID:	MNS000158303
MPCA List:	MNS000158303
Program List:	Hazardous Waste
Classification:	General Freight Trucking, Local
Site URL:	https://webapp.pca.state.mn.us/wimn/site/129507

WIMN Detail as of Aug 2016:

Legislative District:	58A
Latitude:	44.63802212
Longitude:	-93.23767739
Activity:	Hazardous Waste, Small to Minimal QG
MPCA ID:	MNS000158303
Major Watershed:	Mississippi River - Lake Pepin
Coordinate Collection Method:	Address Matching House Number
Status:	Active

84
East
1/4-1/2
0.410 mi.
2164 ft.

ODFL LAKEVILLE **MN NPDES S127546231**
SE CORNER OF CEDAR AVENUE AND 2220TH STREET **MN WIMN N/A**
LAKEVILLE, MN 55044

Relative: Lower
Actual: 934 ft.

NPDES:

Name:	ODFL LAKEVILLE
Address:	SE CORNER OF CEDAR AVENUE AND 2220TH STREET
City,State,Zip:	LAKEVILLE, MN 55044

ODFL LAKEVILLE (Continued) **S127546231**

Active:	N
Activity ID:	C00060564
Activity Sys ID:	24775460564
Activity Type:	Coverage Termination
Activity Type Code:	56
Effective Start Date:	06/10/2021
End Date:	06/10/2022
Latitude Degree:	44.6309
Longitude Degree:	-93.2109
New Imp Area:	10.5
Old Imp Area:	0
Owner Name:	Old Dominion Freight Lines
Owner Organization Type:	Private (Non-Government)
Permit Sys ID:	4991434
Project Name:	ODFL Lakeville
Project Size:	20
Termination Date:	07/27/2022
Contractor Name:	Schwob Building Company

Name:	ODFL LAKEVILLE
Address:	SE CORNER OF CEDAR AVENUE AND 2220TH STREET
City,State,Zip:	LAKEVILLE, MN 55044
Active:	Y
Activity ID:	C00060564
Activity Sys ID:	24775460564
Activity Type:	Construction Stormwater Permit
Activity Type Code:	45
Effective Start Date:	06/10/2021
End Date:	06/10/2022
Coverage Date:	06/02/2021
Latitude Degree:	44.6309
Longitude Degree:	-93.2109
New Imp Area:	10.5
Old Imp Area:	0
Owner Name:	Old Dominion Freight Lines
Owner Organization Type:	Private (Non-Government)
Permit Sys ID:	4527895
Project Name:	ODFL Lakeville
Project Size:	20
Contractor Name:	Schwob Building Company

WIMN:

Name:	ODFL LAKEVILLE
Address:	SE CORNER OF CEDAR AVENUE AND 2220TH STREET
Address Description:	SE Corner of Cedar Avenue and 2220th Street
City,State,Zip:	LAKEVILLE, MN 55044
Status:	Y
Latitude:	44.630899999999997
Longitude:	-93.210899999999995
Item ID:	247754-AISI0000247754
AI ID:	247754
Document ID:	0
Subject Item Type Code:	CON
Subject Item Category Code:	AISI
Subject Item ID:	247754
Subject Item Category Description:	Agency Interest
Subject Item Type Description:	Conventional Site

ODFL LAKEVILLE (Continued) **S127546231**

MPCA Program:	Stormwater
Program List:	ST
City, Township or Unorganized code:	239561
City, Township or Unorganized Name:	Lakeville
Congressional District Code:	2
House District:	58A
Senate District:	58
USGS 8-digits:	07040001
USGS 8-digits Name:	Mississippi River - Lake Pepin
USGS 10-digits:	0704000102
USGS 12-digits:	070400010202
USGS 12-digits Name:	South Creek
Collection Method Code:	G8
Method Description:	GPS - Other
Ref Code:	CEN
Ref Description:	Center of Feature Represented
Location Verified Flag:	N
Collection Date:	06/02/2021
Timestamp of Creation:	06/02/2021
User Name of Creator:	RSP
Timestamp of Last Update:	06/02/2021
User Name of Last Update:	geo_nc
Activity:	Construction Stormwater
Activity List:	Construction Stormwater
MPCA ID:	C00060564
MPCA List:	C00060564
Program List:	Stormwater
Site URL:	https://webapp.pca.state.mn.us/wimn/site/247754

P85 **SPARTAN CAST PRODUCTS** **RCRA NonGen / NLR** **1000340242**
NE **21600 HAMBURG AVE** **ECHO** **MND081120073**
1/4-1/2 **LAKEVILLE, MN 55044** **MN MANIFEST**
0.420 mi. **MN WIMN**
2216 ft. **Site 1 of 5 in cluster P**

Relative: **Lower**
Actual: **950 ft.**

RCRA NonGen / NLR:

Date Form Received by Agency:		19840319
Handler Name:	SPARTAN CAST PRODUCTS	
Handler Address:		21600 HAMBURG AVE
Handler City,State,Zip:		LAKEVILLE, MN 55044-8475
EPA ID:		MND081120073
EPA Region:		05
Land Type:		Private
Federal Waste Generator Description:		Not a generator, verified
Mailing Address:		21600 HAMBURG AVE
Mailing City,State,Zip:		LAKEVILLE, MN 55044-8475
Owner Name:	SPARTAN CAST PRODUCTS	
Owner Type:		Private
Operator Name:	NAME NOT REPORTED	
Operator Type:		Private
Short-Term Generator Activity:		No
Importer Activity:		No
Mixed Waste Generator:		No
Transporter Activity:		No
Transfer Facility Activity:		No
Recycler Activity with Storage:		No
Small Quantity On-Site Burner Exemption:		No
Smelting Melting and Refining Furnace Exemption:		No

SPARTAN CAST PRODUCTS (Continued) **1000340242**

Underground Injection Control:	No
Off-Site Waste Receipt:	No
Universal Waste Indicator:	No
Universal Waste Destination Facility:	No
Federal Universal Waste:	No
Active Site State-Reg Handler:	---
Hazardous Secondary Material Indicator:	N
Commercial TSD Indicator:	No
2018 GPRA Permit Baseline:	Not on the Baseline
2018 GPRA Renewals Baseline:	Not on the Baseline
202 GPRA Corrective Action Baseline:	No
Corrective Action Workload Universe:	No
Subject to Corrective Action Universe:	No
Non-TSDFs Where RCRA CA has Been Imposed Universe:	No
TSDFs Potentially Subject to CA Under 3004 (u)/(v) Universe:	No
TSDFs Only Subject to CA under Discretionary Auth Universe:	No
Corrective Action Priority Ranking:	No NCAPS ranking
Environmental Control Indicator:	No
Institutional Control Indicator:	No
Human Exposure Controls Indicator:	N/A
Groundwater Controls Indicator:	N/A
Significant Non-Complier Universe:	No
Unaddressed Significant Non-Complier Universe:	No
Addressed Significant Non-Complier Universe:	No
Significant Non-Complier With a Compliance Schedule Universe:	No
Handler Date of Last Change:	20070620
Recognized Trader-Importer:	No
Recognized Trader-Exporter:	No
Importer of Spent Lead Acid Batteries:	No
Exporter of Spent Lead Acid Batteries:	No
Recycler Activity Without Storage:	No
Manifest Broker:	No
Sub-Part P Indicator:	No

Hazardous Waste Summary:

Waste Code:	D000
Waste Description:	Not Defined
Waste Code:	D009
Waste Description:	MERCURY
Waste Code:	F003
Waste Description:	THE FOLLOWING SPENT NONHALOGENATED SOLVENTS: XYLENE, ACETONE, ETHYL ACETATE, ETHYL BENZENE, ETHYL ETHER, METHYL ISOBUTYL KETONE, N-BUTYL ALCOHOL, CYCLOHEXANONE, AND METHANOL; ALL SPENT SOLVENT MIXTURES/BLENDS CONTAINING, BEFORE USE, ONLY THE ABOVE SPENT NONHALOGENATED SOLVENTS; AND ALL SPENT SOLVENT MIXTURES/BLENDS CONTAINING, BEFORE USE, ONE OR MORE OF THE ABOVE NONHALOGENATED SOLVENTS, AND A TOTAL OF TEN PERCENT OR MORE (BY VOLUME) OF ONE OR MORE OF THOSE SOLVENTS LISTED IN F001, F002, F004, AND F005; AND STILL BOTTOMS FROM THE RECOVERY OF THESE SPENT SOLVENTS AND SPENT SOLVENT MIXTURES.

Handler - Owner Operator:

Owner/Operator Indicator:	Owner

SPARTAN CAST PRODUCTS (Continued) **1000340242**

Owner/Operator Name: SPARTAN CAST PRODUCTS
Legal Status: Private
Date Became Current: 19990726
Date Ended Current: 20020715
Owner/Operator Address: 21600 HAMBURG AVE
Owner/Operator City,State,Zip: LAKEVILLE, MN 55044-8475

Owner/Operator Indicator: Operator
Owner/Operator Name: NAME NOT REPORTED
Legal Status: Private
Owner/Operator Address: ADDRESS NOT REPORTED
Owner/Operator City,State,Zip: CITY NOT REPORTED, AK 99998
Owner/Operator Telephone: 312-555-1212

Historic Generators:
Receive Date: 19840319
Handler Name: SPARTAN CAST PRODUCTS
Federal Waste Generator Description: Not a generator, verified
Large Quantity Handler of Universal Waste: No
Recognized Trader Importer: No
Recognized Trader Exporter: No
Spent Lead Acid Battery Importer: No
Spent Lead Acid Battery Exporter: No
Current Record: Yes

List of NAICS Codes and Descriptions:
NAICS Codes: No NAICS Codes Found

Facility Has Received Notices of Violation:
Found Violation: No

Evaluation Action Summary:
Evaluation Date: 19850610
Evaluation Responsible Agency: State
Found Violation: No
Evaluation Type Description: COMPLIANCE EVALUATION INSPECTION ON-SITE
Evaluation Responsible Person Identifier: MNNNM

ECHO:
Envid: 1000340242
Registry ID: 110003777636
DFR URL: http://echo.epa.gov/detailed-facility-report?fid=110003777636
Name: SPARTAN CAST PRODUCTS
Address: 21600 HAMBURG AVE
City,State,Zip: LAKEVILLE, MN 55044

MANIFEST:
Name: SPARTAN CAST PRODUCTS
Address: 21600 HAMBURG AVE
City,State,Zip: LAKEVILLE, MN 55044-8475
Manifest ID: 694317
Generator ID: MND081120073
Generator AI ID: 29732

SPARTAN CAST PRODUCTS (Continued) **1000340242**

Transporter 1 ID:	MNR000070201
Transporter 1 AI ID:	53101
Transporter 1 AI Name:	Triangle Warehouse Inc
Transporter 1 Address:	2500 Walnut St
Transporter 1 City:	Roseville
Transporter 1 State:	MN
Transporter 1 ZIP:	55113
Transporter 2 ID:	MNR000070201
Transporter 2 AI ID:	53101
Transporter 2 AI Name:	Triangle Warehouse Inc
Transporter 2 Address:	2500 Walnut St
Transporter 2 City:	Roseville
Transporter 2 State:	MN
Transporter 2 ZIP:	55113
TSD ID:	WID990829475
TSD AI ID:	45144
TSD AI Name:	WRR Environmental Services Co Inc
TSD Address:	5200 State Road 93
TSD City:	Eau Claire
TSD State:	WI
TSD Zip:	54701-9678
Gen Copy Recd Date:	7/26/2000 0:00:00
Fac Copy Recd Date:	2000-07-26 00:00:00
Gen Ship Date:	2000-07-11 00:00:00
Trans 1 Recd Date:	2000-07-11 00:00:00
Trans 2 Recd Date:	7/13/2000 0:00:00
Tsd Recd Date:	2000-07-13 00:00:00

Detail:

Manifest ID:	694317
Manifest Row:	1
Haz Material Name:	WASTE ACETONE
Haz Class Number:	3
UN NA Number:	UN1090
Packing Group Number:	II
Container Qty:	1
Container Code:	DMML
Waste Qty:	450
Waste Units Code:	IB
Waste Code List:	F003

Name:	SPARTAN CAST PRODUCTS
Address:	21600 HAMBURG AVE
City,State,Zip:	LAKEVILLE, MN 55044-8475
Manifest ID:	269818
Generator ID:	MND081120073
Generator AI ID:	29732
Transporter 1 ID:	ILD051060408
Transporter 1 AI ID:	37854
Transporter 1 AI Name:	Safety Kleen Corp Headquarters
Transporter 1 Address:	777 Big Timber Rd
Transporter 1 City:	Elgin
Transporter 1 State:	IL
Transporter 1 ZIP:	60123-1488
TSD ID:	MND981097884
TSD AI ID:	8054
TSD AI Name:	Safety-Kleen Systems Inc - Eagan

SPARTAN CAST PRODUCTS (Continued) **1000340242**

TSD Address:	3227 Terminal Dr
TSD City:	Eagan
TSD State:	MN
TSD Zip:	55121
Gen Copy Recd Date:	5/5/1992 0:00:00
Fac Copy Recd Date:	1992-05-04 00:00:00
Gen Ship Date:	1992-04-30 00:00:00
Trans 1 Recd Date:	1992-04-30 00:00:00
Tsd Recd Date:	1992-05-01 00:00:00

Detail:

Manifest ID:	269818
Manifest Row:	1
Haz Material Name:	PETROLEUM NAPHTHA,COMBUS. LIQ.
UN NA Number:	UN1255
Container Qty:	3
Container Code:	DMML
Waste Qty:	289
Waste Units Code:	IB
Waste Code List:	D001

Name:	SPARTAN CAST PRODUCTS
Address:	21600 HAMBURG AVE
City,State,Zip:	LAKEVILLE, MN 55044-8475
Manifest ID:	269819
Generator ID:	MND081120073
Generator AI ID:	29732
Transporter 1 ID:	ILD051060408
Transporter 1 AI ID:	37854
Transporter 1 AI Name:	Safety Kleen Corp Headquarters
Transporter 1 Address:	777 Big Timber Rd
Transporter 1 City:	Elgin
Transporter 1 State:	IL
Transporter 1 ZIP:	60123-1488
TSD ID:	MND981097884
TSD AI ID:	8054
TSD AI Name:	Safety-Kleen Systems Inc - Eagan
TSD Address:	3227 Terminal Dr
TSD City:	Eagan
TSD State:	MN
TSD Zip:	55121
Fac Copy Recd Date:	1990-08-09 00:00:00
Gen Ship Date:	1990-08-07 00:00:00
Trans 1 Recd Date:	1990-08-07 00:00:00
Tsd Recd Date:	1990-08-08 00:00:00

Detail:

Manifest ID:	269819
Manifest Row:	1
Haz Material Name:	PETROLEUM NAPHTHA,COMBUS. LIQ.
UN NA Number:	UN1255
Container Qty:	4
Container Code:	DMML
Waste Qty:	262
Waste Units Code:	IB
Waste Code List:	D001

SPARTAN CAST PRODUCTS (Continued) **1000340242**

Name:	SPARTAN CAST PRODUCTS
Address:	21600 HAMBURG AVE
City,State,Zip:	LAKEVILLE, MN 55044-8475
Manifest ID:	269820
Generator ID:	MND081120073
Generator AI ID:	29732
Transporter 1 ID:	ILD051060408
Transporter 1 AI ID:	37854
Transporter 1 AI Name:	Safety Kleen Corp Headquarters
Transporter 1 Address:	777 Big Timber Rd
Transporter 1 City:	Elgin
Transporter 1 State:	IL
Transporter 1 ZIP:	60123-1488
TSD ID:	MND981097884
TSD AI ID:	8054
TSD AI Name:	Safety-Kleen Systems Inc - Eagan
TSD Address:	3227 Terminal Dr
TSD City:	Eagan
TSD State:	MN
TSD Zip:	55121
Gen Copy Recd Date:	5/27/1992 0:00:00
Fac Copy Recd Date:	1992-05-28 00:00:00
Gen Ship Date:	1992-05-26 00:00:00
Trans 1 Recd Date:	1992-05-26 00:00:00
Tsd Recd Date:	1992-05-27 00:00:00

Detail:

Manifest ID:	269820
Manifest Row:	1
Haz Material Name:	PETROLEUM NAPHTHA,COMBUS. LIQ.
UN NA Number:	UN1255
Container Qty:	4
Container Code:	DMML
Waste Qty:	355
Waste Units Code:	IB
Waste Code List:	D001

Name:	SPARTAN CAST PRODUCTS
Address:	21600 HAMBURG AVE
City,State,Zip:	LAKEVILLE, MN 55044-8475
Manifest ID:	269821
Generator ID:	MND081120073
Generator AI ID:	29732
Transporter 1 ID:	ILD051060408
Transporter 1 AI ID:	37854
Transporter 1 AI Name:	Safety Kleen Corp Headquarters
Transporter 1 Address:	777 Big Timber Rd
Transporter 1 City:	Elgin
Transporter 1 State:	IL
Transporter 1 ZIP:	60123-1488
TSD ID:	MND981097884
TSD AI ID:	8054
TSD AI Name:	Safety-Kleen Systems Inc - Eagan
TSD Address:	3227 Terminal Dr
TSD City:	Eagan
TSD State:	MN
TSD Zip:	55121

SPARTAN CAST PRODUCTS (Continued) **1000340242**

Fac Copy Recd Date: 1990-09-25 00:00:00
Gen Ship Date: 1990-09-17 00:00:00
Trans 1 Recd Date: 1990-09-17 00:00:00
Tsd Recd Date: 1990-09-18 00:00:00

Detail:
Manifest ID: 269821
Manifest Row: 1
Haz Material Name: PETROLEUM NAPHTHA,COMBUS. LIQ.
UN NA Number: UN1255
Container Qty: 3
Container Code: DMML
Waste Qty: 217
Waste Units Code: IB
Waste Code List: D001

Name: SPARTAN CAST PRODUCTS
Address: 21600 HAMBURG AVE
City,State,Zip: LAKEVILLE, MN 55044-8475
Manifest ID: 269822
Generator ID: MND081120073
Generator AI ID: 29732
Transporter 1 ID: ILD051060408
Transporter 1 AI ID: 37854
Transporter 1 AI Name: Safety Kleen Corp Headquarters
Transporter 1 Address: 777 Big Timber Rd
Transporter 1 City: Elgin
Transporter 1 State: IL
Transporter 1 ZIP: 60123-1488
TSD ID: MND981097884
TSD AI ID: 8054
TSD AI Name: Safety-Kleen Systems Inc - Eagan
TSD Address: 3227 Terminal Dr
TSD City: Eagan
TSD State: MN
TSD Zip: 55121
Gen Copy Recd Date: 7/1/1992 0:00:00
Fac Copy Recd Date: 1992-06-30 00:00:00
Gen Ship Date: 1992-06-26 00:00:00
Trans 1 Recd Date: 1992-06-26 00:00:00
Tsd Recd Date: 1992-06-29 00:00:00

Detail:
Manifest ID: 269822
Manifest Row: 1
Haz Material Name: PETROLEUM NAPHTHA,COMBUS. LIQ.
UN NA Number: UN1255
Container Qty: 5
Container Code: DMML
Waste Qty: 404
Waste Units Code: IB
Waste Code List: D001

Name: SPARTAN CAST PRODUCTS
Address: 21600 HAMBURG AVE
City,State,Zip: LAKEVILLE, MN 55044-8475

SPARTAN CAST PRODUCTS (Continued) **1000340242**

Manifest ID:	269823
Generator ID:	MND081120073
Generator AI ID:	29732
Transporter 1 ID:	ILD051060408
Transporter 1 AI ID:	37854
Transporter 1 AI Name:	Safety Kleen Corp Headquarters
Transporter 1 Address:	777 Big Timber Rd
Transporter 1 City:	Elgin
Transporter 1 State:	IL
Transporter 1 ZIP:	60123-1488
TSD ID:	MND981097884
TSD AI ID:	8054
TSD AI Name:	Safety-Kleen Systems Inc - Eagan
TSD Address:	3227 Terminal Dr
TSD City:	Eagan
TSD State:	MN
TSD Zip:	55121
Gen Copy Recd Date:	7/31/1992 0:00:00
Fac Copy Recd Date:	1992-07-31 00:00:00
Gen Ship Date:	1992-07-29 00:00:00
Trans 1 Recd Date:	1992-07-29 00:00:00
Tsd Recd Date:	1992-07-30 00:00:00

Detail:

Manifest ID:	269823
Manifest Row:	1
Haz Material Name:	PETROLEUM NAPHTHA,COMBUS. LIQ.
UN NA Number:	UN1255
Container Qty:	4
Container Code:	DMML
Waste Qty:	362
Waste Units Code:	IB
Waste Code List:	D001

Name:	SPARTAN CAST PRODUCTS
Address:	21600 HAMBURG AVE
City,State,Zip:	LAKEVILLE, MN 55044-8475
Manifest ID:	269824
Generator ID:	MND081120073
Generator AI ID:	29732
Transporter 1 ID:	ILD051060408
Transporter 1 AI ID:	37854
Transporter 1 AI Name:	Safety Kleen Corp Headquarters
Transporter 1 Address:	777 Big Timber Rd
Transporter 1 City:	Elgin
Transporter 1 State:	IL
Transporter 1 ZIP:	60123-1488
TSD ID:	MND981097884
TSD AI ID:	8054
TSD AI Name:	Safety-Kleen Systems Inc - Eagan
TSD Address:	3227 Terminal Dr
TSD City:	Eagan
TSD State:	MN
TSD Zip:	55121
Fac Copy Recd Date:	1990-12-14 00:00:00
Gen Ship Date:	1990-12-12 00:00:00
Trans 1 Recd Date:	1990-12-12 00:00:00

SPARTAN CAST PRODUCTS (Continued) **1000340242**

Tsd Recd Date: 1990-12-13 00:00:00

Detail:
Manifest ID: 269824
Manifest Row: 1
Haz Material Name: PETROLEUM NAPHTHA,COMBUS. LIQ.
UN NA Number: UN1255
Container Qty: 3
Container Code: DMML
Waste Qty: 176
Waste Units Code: IB
Waste Code List: D001

Name: SPARTAN CAST PRODUCTS
Address: 21600 HAMBURG AVE
City,State,Zip: LAKEVILLE, MN 55044-8475
Manifest ID: 269825
Generator ID: MND081120073
Generator AI ID: 29732
Transporter 1 ID: ILD051060408
Transporter 1 AI ID: 37854
Transporter 1 AI Name: Safety Kleen Corp Headquarters
Transporter 1 Address: 777 Big Timber Rd
Transporter 1 City: Elgin
Transporter 1 State: IL
Transporter 1 ZIP: 60123-1488
TSD ID: MND981097884
TSD AI ID: 8054
TSD AI Name: Safety-Kleen Systems Inc - Eagan
TSD Address: 3227 Terminal Dr
TSD City: Eagan
TSD State: MN
TSD Zip: 55121
Fac Copy Recd Date: 1991-03-11 00:00:00
Gen Ship Date: 1991-03-08 00:00:00
Trans 1 Recd Date: 1991-03-08 00:00:00
Tsd Recd Date: 1991-03-08 00:00:00

Detail:
Manifest ID: 269825
Manifest Row: 1
Haz Material Name: PETROLEUM NAPHTHA,COMBUS. LIQ.
UN NA Number: UN1255
Container Qty: 5
Container Code: DMML
Waste Qty: 285
Waste Units Code: IB
Waste Code List: D001

Name: SPARTAN CAST PRODUCTS
Address: 21600 HAMBURG AVE
City,State,Zip: LAKEVILLE, MN 55044-8475
Manifest ID: 270064
Generator ID: MND081120073
Generator AI ID: 29732
Transporter 1 ID: ILD051060408

SPARTAN CAST PRODUCTS (Continued) **1000340242**

Transporter 1 AI ID: 37854
Transporter 1 AI Name: Safety Kleen Corp Headquarters
Transporter 1 Address: 777 Big Timber Rd
Transporter 1 City: Elgin
Transporter 1 State: IL
Transporter 1 ZIP: 60123-1488
TSD ID: MND981097884
TSD AI ID: 8054
TSD AI Name: Safety-Kleen Systems Inc - Eagan
TSD Address: 3227 Terminal Dr
TSD City: Eagan
TSD State: MN
TSD Zip: 55121
Fac Copy Recd Date: 1990-10-31 00:00:00
Gen Ship Date: 1990-10-29 00:00:00
Trans 1 Recd Date: 1990-10-29 00:00:00
Tsd Recd Date: 1990-10-30 00:00:00

Detail:
Manifest ID: 270064
Manifest Row: 1
Haz Material Name: PETROLEUM NAPHTHA,COMBUS. LIQ.
UN NA Number: UN1255
Container Qty: 3
Container Code: DMML
Waste Qty: 176
Waste Units Code: IB
Waste Code List: D001

Name: SPARTAN CAST PRODUCTS
Address: 21600 HAMBURG AVE
City,State,Zip: LAKEVILLE, MN 55044-8475
Manifest ID: 270065
Generator ID: MND081120073
Generator AI ID: 29732
Transporter 1 ID: ILD051060408
Transporter 1 AI ID: 37854
Transporter 1 AI Name: Safety Kleen Corp Headquarters
Transporter 1 Address: 777 Big Timber Rd
Transporter 1 City: Elgin
Transporter 1 State: IL
Transporter 1 ZIP: 60123-1488
TSD ID: MND981097884
TSD AI ID: 8054
TSD AI Name: Safety-Kleen Systems Inc - Eagan
TSD Address: 3227 Terminal Dr
TSD City: Eagan
TSD State: MN
TSD Zip: 55121
Fac Copy Recd Date: 1991-01-30 00:00:00
Gen Ship Date: 1991-01-24 00:00:00
Trans 1 Recd Date: 1991-01-24 00:00:00
Tsd Recd Date: 1991-01-25 00:00:00

Detail:
Manifest ID: 270065
Manifest Row: 1

SPARTAN CAST PRODUCTS (Continued) **1000340242**

Haz Material Name:	PETROLEUM NAPHTHA,COMBUS. LIQ.
UN NA Number:	UN1255
Container Qty:	3
Container Code:	DMML
Waste Qty:	237
Waste Units Code:	IB
Waste Code List:	D001

Click this hyperlink while viewing on your computer to access
22 additional MN MANIFEST: record(s) in the EDR Site Report.

WIMN:

Name:	SPARTAN CAST PRODUCTS
Address:	21600 HAMBURG AVE
Address Description:	21600 Hamburg Ave
City,State,Zip:	LAKEVILLE, MN 55044-8475
Status:	N
Latitude:	44.642139999999998
Longitude:	-93.228351200000006
Item ID:	29732-AISI0000029732
AI ID:	29732
Document ID:	0
Subject Item Type Code:	CON
Subject Item Category Code:	AISI
Subject Item ID:	29732
Subject Item Category Description:	Agency Interest
Subject Item Type Description:	Conventional Site
MPCA Program:	Hazardous Waste
Program List:	HW
City, Township or Unorganized code:	239561
City, Township or Unorganized Name:	Lakeville
Congressional District Code:	2
House District:	58A
Senate District:	58
USGS 8-digits:	07040001
USGS 8-digits Name:	Mississippi River - Lake Pepin
USGS 10-digits:	0704000102
USGS 12-digits:	070400010202
USGS 12-digits Name:	South Creek
Collection Method Code:	A1
Method Description:	Address Matching House Number
Ref Code:	GEN
Ref Description:	General Location
Location Verified Flag:	N
Collection Date:	04/07/2016
Timestamp of Creation:	07/26/1999
User Name of Creator:	DELTA_M_R1
Timestamp of Last Update:	04/26/2016
User Name of Last Update:	spatial_
Status Date:	07/15/2002
The Delta Spatial ID:	23591
Activity:	Hazardous Waste
Activity List:	Hazardous Waste
MPCA ID:	MND081120073
MPCA List:	MND081120073
Program List:	Hazardous Waste

SPARTAN CAST PRODUCTS (Continued) **1000340242**

Site URL: https://webapp.pca.state.mn.us/wimn/site/29732

WIMN Detail as of Aug 2016:

Legislative District:	58A
Latitude:	44.63645848
Longitude:	-93.22766703
Activity:	Hazardous Waste, Small to Minimal QG
MPCA ID:	MND081120073
Major Watershed:	Mississippi River - Lake Pepin
Coordinate Collection Method:	Address Matching House Number
Status:	Inactive

O86 **EX WIVES TRUCK REPAIR** **MN LUST** **1000192095**
NNW **8777 215TH ST W** **MN UST** **N/A**
1/4-1/2 **LAKEVILLE, MN 55044** **MN SRS**
0.423 mi. **MN WIMN**
2236 ft. **Site 3 of 3 in cluster O**

Relative:
Higher

Actual:
965 ft.

LUST:

Name:	FREDRICKSON EXCAVATING
Address:	8777 215TH ST W
City,State,Zip:	LAKEVILLE, MN 55044
Item ID:	26367-AREA0000000001
MNPCA ID:	215320
AI ID:	26367
AI Name:	Ex Wives Truck Repair
Site Type:	Leak Site
Hydro:	Bassou Oulgout (former)
Project Manager:	Lauralin Kania (former)
Latitude:	44.63794607
Longitude:	-93.24171335
Coord Collection Method:	Address Matching House Number
WIMN:	https://webapp.pca.state.mn.us/wimn/site/26367
Leak Discovered:	05/08/1990
Owner:	Fred Fredrickson
Site Closed:	01/29/1996
Owner Address:	8777 215th St W
Owner City:	Lakeville
Owner State:	MN
Owner ZIP:	55044
SI Type:	Underground Storage Tank System
Leak Reported:	05/08/1990

0816:

Program IN:	215320
State Code:	MN
Country Code:	USA
Leak ID:	2521
Addr ID:	44617
Active Flag:	N
Interest Type:	LS
Interest Phone:	NO CORE PI PH.
Interest Start Date:	12/31/1997 00:00:00
Interest End Date:	03/23/2006 13:20:47
Source:	CORE
Site ID:	34587
Leak Site:	3
File Archive Box:	62

EX WIVES TRUCK REPAIR (Continued) **1000192095**

File Archive Lot:	98/206
Soil Digout Date:	05/08/1990
Cubic Yards Excavated:	250
Complete Site Closure Date:	01/29/1996 00:00:00
Contaminated Soils Remaining:	Y
Enforcement Action Begin Date:	06/14/1990
Last Trust Eligible:	Y
Offsite Contamination:	N
Reimbursement Awarded:	N
Release Discovered Date:	05/08/1990
Leak Reported Date:	05/08/1990
Std Letter Response Date:	10/29/1990
Surface Water Impact:	U
Utility Project Flag:	N
TMSP Added:	12/04/1999 14:03:44
TMSP Last Update:	10/14/2004 16:39:44
Staff ID Last Update:	MKOPLIT
Release From LAST:	N
Release From LUST:	N
Tank Registration Status Code:	F

Cleanact:

Leak Action Seq Id:	330827
Leak Action Code:	19
MN PCA ID:	215320
Leak Action Begin Date:	05/10/1991 00:00:00
TMSP Added:	12/04/1999 14:05:11
TMSP Last Update:	05/04/2002 09:07:54
Staff Id Last Update:	TANKS

GW Info:

MN PCA ID:	215320
Free Product Observed:	N
Ground Water Contam:	Y
GW Cleanup Goal:	1
Gw Exceeds Cleanup Goal:	N
Water Supply Exceeds Ral:	N
Impacted Aquifer Code:	1
TMSP Added:	12/04/1999 14:07:28
TMSP Last Update:	11/04/2003 12:57:06
Staff Id Last Update:	RSUCHAN

Prodrel:

MN PCA ID:	215320
Prod Released Sequence Id:	402223
Leak Product:	1
Tmsp Added:	12/27/1999 12:59:08
Tmsp Last_updt:	05/04/2002 09:07:54
Staff Id Last Updt:	TANKS

UST:

Name:	EX WIVES TRUCK REPAIR
Address:	8777 215TH ST W
City,State,Zip:	LAKEVILLE, MN 55044-7011

EX WIVES TRUCK REPAIR (Continued) **1000192095**

Item Compart ID: 26367-EQUI0000000001-1
AI ID: 26367
Tank Site ID: TS0013836
Item ID: 26367-EQUI0000000001
SI Type: Underground Storage Tank System
SI Design: 4
SI Description: 500 gal/Gasoline/Removed
Compartment Number: 1
Substance: Gasoline
Wall Type: Single
Overfill Prevention System: UST Not needed
Install Date: 1965-01-01 00:00:00
Material: Bare/Paint/Asph Coat Steel
Status Change Date: 1990-05-08 00:00:00
Tank Status: Removed
Capacity Gallons: 500
Longitude: -93.23976378
Latitude: 44.6379678
Coord Collection Method: Address Matching House Number
Owner: Fred Fredrickson
Owner Address: 8777 215th St W
Owner City: Lakeville
Owner State: MN
Owner Zip: 55044
Tanks URL: https://webapp.pca.state.mn.us/tank-leak/sites/TS/TS0013836
Name: EX WIVES TRUCK REPAIR
Address: 8777 215TH ST W
City,State,Zip: LAKEVILLE, MN 55044-7011
Item Compart ID: 26367-EQUI0000000002-1
AI ID: 26367
Tank Site ID: TS0013836
Item ID: 26367-EQUI0000000002
SI Type: Underground Storage Tank System
SI Design: 1
SI Description: 1,000 gal/Gasoline/Removed
Compartment Number: 1
Substance: Gasoline
Wall Type: Single
Overfill Prevention System: UST Not needed
Install Date: 1965-01-01 00:00:00
Material: Bare/Paint/Asph Coat Steel
Status Change Date: 1990-05-08 00:00:00
Tank Status: Removed
Capacity Gallons: 1000
Longitude: -93.23976378
Latitude: 44.6379678
Coord Collection Method: Address Matching House Number
Owner: Fred Fredrickson
Owner Address: 8777 215th St W
Owner City: Lakeville
Owner State: MN
Owner Zip: 55044
Tanks URL: https://webapp.pca.state.mn.us/tank-leak/sites/TS/TS0013836
Name: EX WIVES TRUCK REPAIR
Address: 8777 215TH ST W
City,State,Zip: LAKEVILLE, MN 55044-7011
Item Compart ID: 26367-EQUI0000000003-1

EX WIVES TRUCK REPAIR (Continued) **1000192095**

AI ID:	26367
Tank Site ID:	TS0013836
Item ID:	26367-EQUI0000000003
SI Type:	Underground Storage Tank System
SI Design:	2
SI Description:	8,000 gal/Fuel Oil/Removed
Compartment Number:	1
Substance:	Fuel Oil
Wall Type:	Single
Overfill Prevention System:	UST Not needed
Install Date:	1970-01-01 00:00:00
Material:	Bare/Paint/Asph Coat Steel
Status Change Date:	1990-05-10 00:00:00
Tank Status:	Removed
Capacity Gallons:	8000
Longitude:	-93.23976378
Latitude:	44.6379678
Coord Collection Method:	Address Matching House Number
Owner:	Fred Fredrickson
Owner Address:	8777 215th St W
Owner City:	Lakeville
Owner State:	MN
Owner Zip:	55044
Tanks URL:	https://webapp.pca.state.mn.us/tank-leak/sites/TS/TS0013836
Name:	EX WIVES TRUCK REPAIR
Address:	8777 215TH ST W
City,State,Zip:	LAKEVILLE, MN 55044-7011
Item Compart ID:	26367-EQUI0000000004-1
AI ID:	26367
Tank Site ID:	TS0013836
Item ID:	26367-EQUI0000000004
SI Type:	Underground Storage Tank System
SI Design:	3
SI Description:	8,000 gal/Used or waste oil/Removed
Compartment Number:	1
Substance:	Used or waste oil
Wall Type:	Single
Overfill Prevention System:	UST Not needed
Install Date:	1970-01-01 00:00:00
Material:	Bare/Paint/Asph Coat Steel
Status Change Date:	1990-05-10 00:00:00
Tank Status:	Removed
Capacity Gallons:	8000
Longitude:	-93.23976378
Latitude:	44.6379678
Coord Collection Method:	Address Matching House Number
Owner:	Fred Fredrickson
Owner Address:	8777 215th St W
Owner City:	Lakeville
Owner State:	MN
Owner Zip:	55044
Tanks URL:	https://webapp.pca.state.mn.us/tank-leak/sites/TS/TS0013836

UST Prior to 08/2016:

Envid:	1000192095
Program Interest Id:	202560
Address Id:	44617
MPCA Tank Number:	004

EX WIVES TRUCK REPAIR (Continued) **1000192095**

Above/Under Ground:	2
Piping Cathodic Protection:	3
Tank Cathodic Protection:	5
Substance:	14
Client Tank Number:	004
Piping Material:	1
Tank Material:	1
Tank Dispenser Code:	2
Tank Status Code:	5
Tank Capacity:	500
Tank Registration Date:	06/21/1990 00:00:00
Heating Product Flag:	U
Date Added:	10/10/1999 10:56:28
Date Last Updated:	09/24/2008 14:05:23
Staff Id Who Did The Last Update:	RSUCHAN
In Compliance:	N
Tank Dual Use:	N
Preferred ID:	13836

Envid:	1000192095
Program Interest Id:	202560
Address Id:	44617
MPCA Tank Number:	003
Above/Under Ground:	2
Piping Cathodic Protection:	3
Tank Cathodic Protection:	5
Substance:	24
Client Tank Number:	003
Piping Material:	1
Tank Material:	1
Tank Dispenser Code:	2
Tank Status Code:	5
Tank Capacity:	8000
Tank Registration Date:	06/21/1990 00:00:00
Heating Product Flag:	U
Date Added:	10/10/1999 10:57:20
Date Last Updated:	09/24/2008 14:05:23
Staff Id Who Did The Last Update:	RSUCHAN
In Compliance:	N
Tank Dual Use:	N
Preferred ID:	13836

Envid:	1000192095
Program Interest Id:	202560
Address Id:	44617
MPCA Tank Number:	001
Above/Under Ground:	2
Piping Cathodic Protection:	3
Tank Cathodic Protection:	5
Substance:	14
Client Tank Number:	001
Piping Material:	1
Tank Material:	1
Tank Dispenser Code:	2
Tank Status Code:	5
Tank Capacity:	1000
Tank Registration Date:	06/21/1990 00:00:00

EX WIVES TRUCK REPAIR (Continued) **1000192095**

Heating Product Flag:	U
Date Added:	10/10/1999 10:56:35
Date Last Updated:	09/24/2008 14:05:23
Staff Id Who Did The Last Update:	RSUCHAN
In Compliance:	N
Tank Dual Use:	N
Preferred ID:	13836

Envid:	1000192095
Program Interest Id:	202560
Address Id:	44617
MPCA Tank Number:	002
Above/Under Ground:	2
Piping Cathodic Protection:	3
Tank Cathodic Protection:	5
Substance:	13
Client Tank Number:	002
Piping Material:	1
Tank Material:	1
Tank Dispenser Code:	2
Tank Status Code:	5
Tank Capacity:	8000
Tank Registration Date:	06/21/1990 00:00:00
Heating Product Flag:	Y
Date Added:	10/10/1999 10:56:35
Date Last Updated:	09/24/2008 14:05:23
Staff Id Who Did The Last Update:	RSUCHAN
In Compliance:	Y
Tank Dual Use:	N
Preferred ID:	13836

Lat/Long:

Staff Id Who Did The Last Update:	SSMITH
Program Id:	202560
Latlong ID:	0
TMSP Added:	12/06/2011 14:00:19
Date Last Updated:	12/06/2011 14:00:19

Latitude Degree:	44
Latitude Minute:	38
Latitude Second:	15.78
Longitude Degree:	-93
Longitude Minute:	14
Longitude Second:	34.18
Staff Id Who Did The Last Update:	MAPT_NC
Program Id:	202560
Latlong ID:	60018
Collection Date:	03/15/2010 18:15:46
TMSP Added:	02/24/2001 00:00:00
Date Last Updated:	03/15/2010 18:55:02
Coord Source Type:	2
Org Name Source:	MPCA

Tabsite:

Facility Code:	9
Staff Id Who Did The Last Update:	SYS

EX WIVES TRUCK REPAIR (Continued) **1000192095**

Program Interest Id:	202560
Above Or Underground:	1
Indian Reservation:	1
UST Registration Date:	06/21/1990 00:00:00
Date Added:	07/23/1992 19:11:05
Date Last Updated:	05/23/2003 09:21:03
Vapor Recovery Installed:	1
Vapor Notify Required:	1

Tank A:

Staff Id Who Did The Last Update:	TANKS
MPCA Tank Number:	001
Above Or Underground:	1
Tank Action ID:	843258
Tank Action:	1
Action Date:	01/01/1965 00:00:00
Action Date Unknown:	1
Date Added:	05/05/2000 08:31:00
Date Last Updated:	05/04/2002 08:24:37

Staff Id Who Did The Last Update:	TANKS
MPCA Tank Number:	002
Above Or Underground:	1
Tank Action ID:	843259
Tank Action:	1
Action Date:	01/01/1970 00:00:00
Action Date Unknown:	1
Date Added:	05/05/2000 08:31:00
Date Last Updated:	05/04/2002 08:24:37

Staff Id Who Did The Last Update:	TANKS
MPCA Tank Number:	003
Above Or Underground:	1
Tank Action ID:	843260
Tank Action:	1
Action Date:	01/01/1970 00:00:00
Action Date Unknown:	1
Date Added:	05/05/2000 08:31:00
Date Last Updated:	05/04/2002 08:24:37

Staff Id Who Did The Last Update:	TANKS
MPCA Tank Number:	004
Above Or Underground:	1
Tank Action ID:	843261
Tank Action:	1
Action Date:	01/01/1965 00:00:00
Action Date Unknown:	1
Date Added:	05/05/2000 08:31:00
Date Last Updated:	05/04/2002 08:24:37

Staff Id Who Did The Last Update:	TANKS
MPCA Tank Number:	001
Above Or Underground:	1
Tank Action ID:	852662
Contractor Number:	86
Tank Action:	1
Action Date:	05/08/1990 00:00:00

EX WIVES TRUCK REPAIR (Continued) **1000192095**

Action Date Unknown:	1
Lab Flag:	N
Date Added:	05/05/2000 08:31:01
Date Last Updated:	05/04/2002 08:24:37
Staff Id Who Did The Last Update:	TANKS
MPCA Tank Number:	002
Above Or Underground:	1
Tank Action ID:	852663
Contractor Number:	86
Tank Action:	1
Action Date:	05/10/1990 00:00:00
Action Date Unknown:	1
Lab Flag:	N
Date Added:	05/05/2000 08:31:01
Date Last Updated:	05/04/2002 08:24:37
Staff Id Who Did The Last Update:	TANKS
MPCA Tank Number:	003
Above Or Underground:	1
Tank Action ID:	852664
Contractor Number:	86
Tank Action:	1
Action Date:	05/10/1990 00:00:00
Action Date Unknown:	1
Lab Flag:	N
Date Added:	05/05/2000 08:31:01
Date Last Updated:	05/04/2002 08:24:37
Staff Id Who Did The Last Update:	TANKS
MPCA Tank Number:	004
Above Or Underground:	1
Tank Action ID:	852665
Contractor Number:	86
Tank Action:	1
Action Date:	05/08/1990 00:00:00
Action Date Unknown:	1
Lab Flag:	N
Date Added:	05/05/2000 08:31:01
Date Last Updated:	05/04/2002 08:24:37

Tank C:

MPCA Tank Number:	001
Above Or Underground:	1
Compartment Number:	1
Tank Stored Product Code:	14
Tank Stored Product Desc:	GASOLINE
Compartment Cap:	1000
Heating:	1
Date Added:	10/10/1999 10:58:04
Date Last Updated:	05/04/2002 08:24:37
MPCA Tank Number:	002
Above Or Underground:	1
Compartment Number:	1
Tank Stored Product Code:	13
Tank Stored Product Desc:	FUEL OIL

EX WIVES TRUCK REPAIR (Continued) **1000192095**

Compartment Cap:	8000
Heating:	1
Date Added:	10/10/1999 10:58:04
Date Last Updated:	05/04/2002 08:24:37
MPCA Tank Number:	004
Above Or Underground:	1
Compartment Number:	1
Tank Stored Product Code:	14
Tank Stored Product Desc:	GASOLINE
Compartment Cap:	500
Heating:	1
Date Added:	10/10/1999 10:57:57
Date Last Updated:	05/04/2002 08:24:37
MPCA Tank Number:	003
Above Or Underground:	1
Compartment Number:	1
Tank Stored Product Code:	24
Tank Stored Product Desc:	WASTE OIL
Compartment Cap:	8000
Heating:	1
Date Added:	10/10/1999 10:58:46
Date Last Updated:	05/04/2002 08:24:37

SRS:

Name:	FREDRICKSON EXCAVATING
Address:	8777 215TH ST W
City,State,Zip:	LAKEVILLE, MN 55044
Facility ID:	LS0002521
Item ID:	26367-AREA0000000001
AI ID:	26367
AI Name:	Ex Wives Truck Repair
Facility Type:	LEAK
Hydro:	Bassou Oulgout (former)
Project Manager:	Lauralin Kania (former)
Latitude:	44.63794607000
Longitude:	-93.24171335000
Coord Collection Method:	Address Matching House Number
WIMN:	https://webapp.pca.state.mn.us/wimn/site/26367
Leak Discovered:	05/08/1990
Leak Reported:	05/08/1990
Site Closed:	01/29/1996
Acreage:	0.00000000
HRS Score:	0
Activity ID:	SIW19900001
Act Desc:	Leak Site Investigation
Status:	Closed

WIMN:

Name:	EX WIVES TRUCK REPAIR
Address:	8777 215TH ST W
Address Description:	8777 215th St W
City,State,Zip:	LAKEVILLE, MN 55044-7011
Status:	N

EX WIVES TRUCK REPAIR (Continued) **1000192095**

Latitude:	44.637718399999997
Longitude:	-93.242829900000004
Item ID:	26367-AISI0000026367
AI ID:	26367
Document ID:	0
Subject Item Type Code:	CON
Subject Item Category Code:	AISI
Subject Item ID:	26367
Subject Item Category Description:	Agency Interest
Subject Item Type Description:	Conventional Site
MPCA Program:	Multiple Programs
Program List:	HW; SR; TL
City, Township or Unorganized code:	239561
City, Township or Unorganized Name:	Lakeville
Congressional District Code:	2
House District:	58A
Senate District:	58
USGS 8-digits:	07040001
USGS 8-digits Name:	Mississippi River - Lake Pepin
USGS 10-digits:	0704000102
USGS 12-digits:	070400010202
USGS 12-digits Name:	South Creek
Collection Method Code:	A1
Method Description:	Address Matching House Number
Ref Code:	GEN
Ref Description:	General Location
Location Verified Flag:	N
Collection Date:	09/28/2015
Timestamp of Creation:	07/26/1999
User Name of Creator:	DELTA_M_R1
Timestamp of Last Update:	04/26/2016
User Name of Last Update:	spatial_
Status Date:	03/24/2006
The Delta Spatial ID:	25743
Activity:	Multiple Activities
Activity List:	Hazardous Waste; Petroleum Remediation, Leak Site; Underground Tanks
MPCA ID:	Multiple IDs
MPCA List:	LS0002521; MND985681014; TS0013836
Program List:	Hazardous Waste; Investigation and Cleanup; Tanks
Site URL:	https://webapp.pca.state.mn.us/wimn/site/26367

WIMN Detail as of Aug 2016:

Legislative District:	58A
Latitude:	44.63794606
Longitude:	-93.24171334
Activity:	Multiple Activities
MPCA ID:	Multiple Activities
Major Watershed:	Mississippi River - Lake Pepin
Coordinate Collection Method:	Address Matching House Number
Status:	Inactive

P87
NE
1/4-1/2
0.424 mi.
2238 ft.

NATIONAL POLYMERS
ADDRESS UNKNOWN
LAKEVILLE, MN 55044

Site 2 of 5 in cluster P

MN WIMN **S111874121**
N/A

Relative:
Lower

Actual:
950 ft.

WIMN:

Name:	NATIONAL POLYMERS
Address:	ADDRESS UNKNOWN
Address Description:	Address Unknown
City,State,Zip:	LAKEVILLE, MN 55044
Status:	Y
Latitude:	44.636400000000002
Longitude:	-93.225800000000007
Item ID:	140640-AISI0000140640
AI ID:	140640
Document ID:	0
Subject Item Type Code:	CON
Subject Item Category Code:	AISI
Subject Item ID:	140640
Subject Item Category Description:	Agency Interest
Subject Item Type Description:	Conventional Site
MPCA Program:	Stormwater
Program List:	ST
City, Township or Unorganized code:	239561
City, Township or Unorganized Name:	Lakeville
Congressional District Code:	2
House District:	58A
Senate District:	58
USGS 8-digits:	07040001
USGS 8-digits Name:	Mississippi River - Lake Pepin
USGS 10-digits:	0704000102
USGS 12-digits:	070400010202
USGS 12-digits Name:	South Creek
Collection Method Code:	G8
Method Description:	GPS - Other
Ref Code:	GEN
Ref Description:	General Location
Location Verified Flag:	N
Collection Date:	09/27/2015
Timestamp of Creation:	06/07/2012
User Name of Creator:	DELTA_M_R1
Timestamp of Last Update:	04/26/2016
User Name of Last Update:	spatial_
The Delta Spatial ID:	62921370
Activity:	Construction Stormwater
Activity List:	Construction Stormwater
MPCA ID:	C00033968
MPCA List:	C00033968
Program List:	Stormwater
Site URL:	https://webapp.pca.state.mn.us/wimn/site/140640

WIMN Detail as of Aug 2016:

Legislative District:	58A
Latitude:	44.63640000
Longitude:	-93.22580000
Activity:	Construction Stormwater Permit
MPCA ID:	C00033968
Major Watershed:	Mississippi River - Lake Pepin
Coordinate Collection Method:	GPS - Other

NATIONAL POLYMERS (Continued) **S111874121**

Status: Active

88
North
1/4-1/2
0.424 mi.
2239 ft.

ARAGON INDUSTRIES INC DBA DIVERSE MACHINE WORKS
21460 HEYWOOD AVE
LAKEVILLE, MN 55044

RCRA-VSQG **1000352984**
ECHO **MND007005952**
MN WIMN

Relative:
Higher

Actual:
959 ft.

RCRA-VSQG:

Date Form Received by Agency:		20060606
Handler Name:	DARRAGH MACHINE WORKS	
Handler Address:		21460 HEYWOOD AVE
Handler City,State,Zip:		LAKEVILLE, MN 55044
EPA ID:		MND007005952
Contact Name:		DAVID FERGUS
Contact Address:		21460 HEYWOOD AVE
Contact City,State,Zip:		LAKEVILLE, MN 55044
Contact Telephone:		952-469-5483
EPA Region:		05
Land Type:		Private
Federal Waste Generator Description:		Conditionally Exempt Small Quantity Generator
Active Site Indicator:		Handler Activities
Mailing Address:		21460 HEYWOOD AVE
Mailing City,State,Zip:		LAKEVILLE, MN 55044
Owner Name:	DARRAGH MACHINE WORKS	
Owner Type:		Private
Operator Name:	NAME NOT REPORTED	
Operator Type:		Private
Short-Term Generator Activity:		No
Importer Activity:		No
Mixed Waste Generator:		No
Transporter Activity:		No
Transfer Facility Activity:		No
Recycler Activity with Storage:		No
Small Quantity On-Site Burner Exemption:		No
Smelting Melting and Refining Furnace Exemption:		No
Underground Injection Control:		No
Off-Site Waste Receipt:		No
Universal Waste Indicator:		No
Universal Waste Destination Facility:		No
Federal Universal Waste:		No
Active Site State-Reg Handler:		---
Hazardous Secondary Material Indicator:		NN
Commercial TSD Indicator:		No
2018 GPRA Permit Baseline:		Not on the Baseline
2018 GPRA Renewals Baseline:		Not on the Baseline
202 GPRA Corrective Action Baseline:		No
Corrective Action Workload Universe:		No
Subject to Corrective Action Universe:		No
Non-TSDFs Where RCRA CA has Been Imposed Universe:		No
TSDFs Potentially Subject to CA Under 3004 (u)/(v) Universe:		No
TSDFs Only Subject to CA under Discretionary Auth Universe:		No
Corrective Action Priority Ranking:		No NCAPS ranking
Environmental Control Indicator:		No
Institutional Control Indicator:		No
Human Exposure Controls Indicator:		N/A
Groundwater Controls Indicator:		N/A

ARAGON INDUSTRIES INC DBA DIVERSE MACHINE WORKS (Continued) **1000352984**

Significant Non-Complier Universe:	No
Unaddressed Significant Non-Complier Universe:	No
Addressed Significant Non-Complier Universe:	No
Significant Non-Complier With a Compliance Schedule Universe:	No
Handler Date of Last Change:	20070620
Recognized Trader-Importer:	No
Recognized Trader-Exporter:	No
Importer of Spent Lead Acid Batteries:	No
Exporter of Spent Lead Acid Batteries:	No
Sub-Part P Indicator:	No

Hazardous Waste Summary:
Waste Code: D001
Waste Description: IGNITABLE WASTE

Handler - Owner Operator:
Owner/Operator Indicator: Owner
Owner/Operator Name: DARRAGH MACHINE WORKS
Legal Status: Private
Date Became Current: 20060613
Owner/Operator Address: 21460 HEYWOOD AVE
Owner/Operator City,State,Zip: LAKEVILLE, MN 55044
Owner/Operator Telephone: 952-469-5483

Owner/Operator Indicator: Operator
Owner/Operator Name: NAME NOT REPORTED
Legal Status: Private
Owner/Operator Address: ADDRESS NOT REPORTED
Owner/Operator City,State,Zip: CITY NOT REPORTED, AK 99998
Owner/Operator Telephone: 312-555-1212

Historic Generators:
Receive Date: 20060606
Handler Name: DARRAGH MACHINE WORKS
Federal Waste Generator Description: Conditionally Exempt Small Quantity Generator
Large Quantity Handler of Universal Waste: No
Recognized Trader Importer: No
Recognized Trader Exporter: No
Spent Lead Acid Battery Importer: No
Spent Lead Acid Battery Exporter: No
Current Record: Yes

List of NAICS Codes and Descriptions:
NAICS Codes: No NAICS Codes Found

Facility Has Received Notices of Violations:
Violations: No Violations Found

Evaluation Action Summary:
Evaluations: No Evaluations Found

ARAGON INDUSTRIES INC DBA DIVERSE MACHINE WORKS (Continued) **1000352984**

ECHO:

Envid:	1000352984
Registry ID:	110003750628
DFR URL:	http://echo.epa.gov/detailed-facility-report?fid=110003750628
Name:	DARRAGH MACHINE WORKS
Address:	21460 HEYWOOD AVE
City,State,Zip:	LAKEVILLE, MN 55044

WIMN:

Name:	DIVERSE MACHINE WORKS
Address:	21460 HEYWOOD AVE
Address Description:	21460 Heywood Ave
City,State,Zip:	LAKEVILLE, MN 55044
Status:	Y
Latitude:	44.6388192
Longitude:	-93.236506300000002
Item ID:	101968-AISI0000101968
AI ID:	101968
Document ID:	0
Subject Item Type Code:	CON
Subject Item Category Code:	AISI
Subject Item ID:	101968
Subject Item Category Description:	Agency Interest
Subject Item Type Description:	Conventional Site
MPCA Program:	Hazardous Waste
Program List:	HW
City, Township or Unorganized code:	239561
City, Township or Unorganized Name:	Lakeville
Congressional District Code:	2
House District:	58A
Senate District:	58
USGS 8-digits:	07040001
USGS 8-digits Name:	Mississippi River - Lake Pepin
USGS 10-digits:	0704000102
USGS 12-digits:	070400010202
USGS 12-digits Name:	South Creek
Collection Method Code:	A1
Method Description:	Address Matching House Number
Ref Code:	GEN
Ref Description:	General Location
Location Verified Flag:	N
Collection Date:	09/27/2015
Timestamp of Creation:	06/13/2006
User Name of Creator:	DELTA_M_R1
Timestamp of Last Update:	04/26/2016
User Name of Last Update:	spatial_
The Delta Spatial ID:	51231615
Activity:	Hazardous Waste, Minimal quantity generator
Activity List:	Hazardous Waste, Minimal quantity generator
MPCA ID:	MND007005952
MPCA List:	MND007005952
Program List:	Hazardous Waste
Classification:	Precision Turned Product Manufacturing
Site URL:	https://webapp.pca.state.mn.us/wimn/site/101968

WIMN Detail as of Aug 2016:

Legislative District:	58A

ARAGON INDUSTRIES INC DBA DIVERSE MACHINE WORKS (Continued) **1000352984**

Latitude:	44.6388192
Longitude:	-93.23650632
Activity:	Hazardous Waste, Small to Minimal QG
MPCA ID:	MND007005952
Major Watershed:	Mississippi River - Lake Pepin
Coordinate Collection Method:	Address Matching House Number
Status:	Active

89
ENE
1/4-1/2
0.426 mi.
2251 ft.

CENTURY REFINING INC - LAKEVI
21630 HANOVER AVE
LAKEVILLE, MN 55044

RCRA-VSQG **1004735822**
MN SWRCY **MNR000011783**
ECHO
MN WIMN

Relative:
Lower

Actual:
948 ft.

RCRA-VSQG:

Date Form Received by Agency:		19950915
Handler Name:	CENTURY REFINING INC - LAKEVILLE	
Handler Address:		21630 HANOVER AVE
Handler City,State,Zip:		LAKEVILLE, MN 55044-7249
EPA ID:		MNR000011783
Contact Name:		DANIEL HERSCHBERGER
Contact Address:		21630 HANOVER AVE
Contact City,State,Zip:		LAKEVILLE, MN 55044-7249
Contact Telephone:		952-985-9995
EPA Region:		05
Land Type:		Private
Federal Waste Generator Description:		Conditionally Exempt Small Quantity Generator
Active Site Indicator:		Handler Activities
Mailing Address:		21630 HANOVER AVE
Mailing City,State,Zip:		LAKEVILLE, MN 55044-7249
Owner Name:	CENTURY REFINING INC	
Owner Type:		Private
Short-Term Generator Activity:		No
Importer Activity:		No
Mixed Waste Generator:		No
Transporter Activity:		No
Transfer Facility Activity:		No
Recycler Activity with Storage:		No
Small Quantity On-Site Burner Exemption:		No
Smelting Melting and Refining Furnace Exemption:		No
Underground Injection Control:		No
Off-Site Waste Receipt:		No
Universal Waste Indicator:		No
Universal Waste Destination Facility:		No
Federal Universal Waste:		No
Active Site State-Reg Handler:		---
Hazardous Secondary Material Indicator:		NN
Commercial TSD Indicator:		No
2018 GPRA Permit Baseline:		Not on the Baseline
2018 GPRA Renewals Baseline:		Not on the Baseline
202 GPRA Corrective Action Baseline:		No
Corrective Action Workload Universe:		No
Subject to Corrective Action Universe:		No
Non-TSDFs Where RCRA CA has Been Imposed Universe:		No
TSDFs Potentially Subject to CA Under 3004 (u)/(v) Universe:		No
TSDFs Only Subject to CA under Discretionary Auth Universe:		No
Corrective Action Priority Ranking:		No NCAPS ranking

CENTURY REFINING INC - LAKEVI (Continued) **1004735822**

Environmental Control Indicator:	No
Institutional Control Indicator:	No
Human Exposure Controls Indicator:	N/A
Groundwater Controls Indicator:	N/A
Significant Non-Complier Universe:	No
Unaddressed Significant Non-Complier Universe:	No
Addressed Significant Non-Complier Universe:	No
Significant Non-Complier With a Compliance Schedule Universe:	No
Handler Date of Last Change:	20070620
Recognized Trader-Importer:	No
Recognized Trader-Exporter:	No
Importer of Spent Lead Acid Batteries:	No
Exporter of Spent Lead Acid Batteries:	No
Sub-Part P Indicator:	No

Hazardous Waste Summary:
- Waste Code: D011
- Waste Description: SILVER

Handler - Owner Operator:
- Owner/Operator Indicator: Owner
- Owner/Operator Name: CENTURY REFINING INC
- Legal Status: Private
- Date Became Current: 19990726
- Owner/Operator Address: 21630 HANOVER AVE
- Owner/Operator City,State,Zip: LAKEVILLE, MN 55044-7249
- Owner/Operator Telephone: 952-985-9995

Historic Generators:
- Receive Date: 19950915
- Handler Name: CENTURY REFINING INC - LAKEVILLE
- Federal Waste Generator Description: Conditionally Exempt Small Quantity Generator
- Large Quantity Handler of Universal Waste: No
- Recognized Trader Importer: No
- Recognized Trader Exporter: No
- Spent Lead Acid Battery Importer: No
- Spent Lead Acid Battery Exporter: No
- Current Record: Yes

List of NAICS Codes and Descriptions:
- NAICS Codes: No NAICS Codes Found

Facility Has Received Notices of Violations:
- Violations: No Violations Found

Evaluation Action Summary:
- Evaluations: No Evaluations Found

SWRCY:
- Name: CENTURY REFINING INC
- Address: 21630 HANOVER AVE
- City,State,Zip: LAKEVILLE, MN 55044

CENTURY REFINING INC - LAKEVI (Continued) **1004735822**

Facility Phone: (952) 985-9995
Material Accepted: Plastics: PET
URL: https://webapp.pca.state.mn.us/recycling-markets/organization-detail/3866

ECHO:
Envid: 1004735822
Registry ID: 110003894965
DFR URL: http://echo.epa.gov/detailed-facility-report?fid=110003894965
Name: CENTURY REFINING INC - LAKEVI
Address: 21630 HANOVER AVE
City,State,Zip: LAKEVILLE, MN 55044

WIMN:
Name: CENTURY REFINING INC - LAKEVILLE
Address: 21630 HANOVER AVE
Address Description: 21630 Hanover Ave
City,State,Zip: LAKEVILLE, MN 55044-7249
Status: Y
Latitude: 44.635968300000002
Longitude: -93.226837599999996
Item ID: 29513-AISI0000029513
AI ID: 29513
Document ID: 0
Subject Item Type Code: CON
Subject Item Category Code: AISI
Subject Item ID: 29513
Subject Item Category Description: Agency Interest
Subject Item Type Description: Conventional Site
MPCA Program: Hazardous Waste
Program List: HW
City, Township or Unorganized code: 239561
City, Township or Unorganized Name: Lakeville
Congressional District Code: 2
House District: 58A
Senate District: 58
USGS 8-digits: 07040001
USGS 8-digits Name: Mississippi River - Lake Pepin
USGS 10-digits: 0704000102
USGS 12-digits: 070400010202
USGS 12-digits Name: South Creek
Collection Method Code: A1
Method Description: Address Matching House Number
Ref Code: GEN
Ref Description: General Location
Location Verified Flag: N
Collection Date: 04/07/2016
Timestamp of Creation: 07/26/1999
User Name of Creator: DELTA_M_R1
Timestamp of Last Update: 04/26/2016
User Name of Last Update: spatial_
The Delta Spatial ID: 26459
Activity: Hazardous Waste, Very small quantity generator
Activity List: Hazardous Waste, Very small quantity generator
MPCA ID: MNR000011783
MPCA List: MNR000011783
Program List: Hazardous Waste

CENTURY REFINING INC - LAKEVI (Continued) **1004735822**

Site URL: https://webapp.pca.state.mn.us/wimn/site/29513

WIMN Detail as of Aug 2016:

Legislative District:	58A
Latitude:	44.63647514
Longitude:	-93.22513082
Activity:	Hazardous Waste, Small to Minimal QG
MPCA ID:	MNR000011783
Major Watershed:	Mississippi River - Lake Pepin
Coordinate Collection Method:	Address Matching House Number
Status:	Active

Q90 **CSAH 70 EXPANSION** **MN NPDES S126087300**
NW **CSAH 70** **MN WIMN N/A**
1/4-1/2 **LAKEVILLE, MN 55024**
0.432 mi.
2280 ft. **Site 1 of 4 in cluster Q**

Relative:
Higher

Actual:
969 ft.

NPDES:

Name:	CSAH 70 EXPANSION
Address:	CSAH 70
City,State,Zip:	LAKEVILLE, MN 55024
Active:	Y
Activity ID:	C00056243
Activity Sys ID:	23391356243
Activity Type:	Construction Stormwater Permit
Activity Type Code:	45
Effective Start Date:	07/01/2020
End Date:	11/01/2023
Coverage Date:	03/25/2020
Latitude Degree:	44.637622
Longitude Degree:	-93.24118
Location Description:	CSAH 70 between Kenrick Avenue and Cedar Avenue
New Imp Area:	43.2
Old Imp Area:	16.5
Owner Name:	Dakota County
Owner Organization Type:	Local Government
Permit Sys ID:	4117509
Project Name:	CSAH 70 Expansion
Project Size:	92.5
Contractor Name:	Hoffman Construction Co

WIMN:

Name:	CSAH 70 EXPANSION
Address:	CSAH 70
Address Description:	CSAH 70
City,State,Zip:	LAKEVILLE, MN 55024
Status:	Y
Latitude:	44.637622
Longitude:	-93.24118
Item ID:	233913-AISI0000233913
AI ID:	233913
Document ID:	0
Subject Item Type Code:	CON
Subject Item Category Code:	AISI
Subject Item ID:	233913
Subject Item Category Description:	Agency Interest

CSAH 70 EXPANSION (Continued) **S126087300**

Subject Item Type Description:	Conventional Site
MPCA Program:	Stormwater
Program List:	ST
City, Township or Unorganized code:	239561
City, Township or Unorganized Name:	Lakeville
Congressional District Code:	2
House District:	58A
Senate District:	58
USGS 8-digits:	07040001
USGS 8-digits Name:	Mississippi River - Lake Pepin
USGS 10-digits:	0704000102
USGS 12-digits:	070400010202
USGS 12-digits Name:	South Creek
Location Description:	CSAH 70 between Kenrick Avenue and Cedar Avenue
Collection Method Code:	DW
Method Description:	Digitized - Web Map Google / Yahoo / Microsoft
Ref Code:	CEN
Ref Description:	Center of Feature Represented
Location Verified Flag:	N
Collection Date:	03/25/2020
Timestamp of Creation:	03/25/2020
User Name of Creator:	RSP
Timestamp of Last Update:	07/23/2020
User Name of Last Update:	vsetter
Activity:	Construction Stormwater
Activity List:	Construction Stormwater
MPCA ID:	C00056243
MPCA List:	C00056243
Program List:	Stormwater
Site URL:	https://webapp.pca.state.mn.us/wimn/site/233913

Q91 **ED KANE PAINTING SERVICES** **MN WIMN** **S110430573**
NW **8984 215TH ST W STE 1** **N/A**
1/4-1/2 **LAKEVILLE, MN 55044**
0.442 mi.
2335 ft. **Site 2 of 4 in cluster Q**

Relative:
Higher

Actual:
968 ft.

WIMN:

Name:	ED KANE PAINTING SERVICES
Address:	8984 215TH ST W STE 1
Address Description:	8984 215th St W Ste 1
City,State,Zip:	LAKEVILLE, MN 55044
Status:	N
Latitude:	44.637834300000002
Longitude:	-93.242773799999995
Item ID:	128600-AISI0000128600
AI ID:	128600
Document ID:	0
Subject Item Type Code:	CON
Subject Item Category Code:	AISI
Subject Item ID:	128600
Subject Item Category Description:	Agency Interest
Subject Item Type Description:	Conventional Site
MPCA Program:	Hazardous Waste
Program List:	HW
City, Township or Unorganized code:	239561
City, Township or Unorganized Name:	Lakeville
Congressional District Code:	2

ED KANE PAINTING SERVICES (Continued) **S110430573**

House District:	58A
Senate District:	58
USGS 8-digits:	07040001
USGS 8-digits Name:	Mississippi River - Lake Pepin
USGS 10-digits:	0704000102
USGS 12-digits:	070400010202
USGS 12-digits Name:	South Creek
Collection Method Code:	A1
Method Description:	Address Matching House Number
Ref Code:	GEN
Ref Description:	General Location
Location Verified Flag:	N
Collection Date:	04/07/2016
Timestamp of Creation:	01/20/2009
User Name of Creator:	DELTA_M_R1
Timestamp of Last Update:	04/26/2016
User Name of Last Update:	spatial_
Status Date:	01/28/2009
The Delta Spatial ID:	55407936
Activity:	Hazardous Waste
Activity List:	Hazardous Waste
MPCA ID:	MNS000142349
MPCA List:	MNS000142349
Program List:	Hazardous Waste
Classification:	Painting and Wall Covering Contractors
Site URL:	https://webapp.pca.state.mn.us/wimn/site/128600

WIMN Detail as of Aug 2016:

Legislative District:	58A
Latitude:	44.63783433
Longitude:	-93.24277388
Activity:	Hazardous Waste, Small to Minimal QG
MPCA ID:	MNS000142349
Major Watershed:	Mississippi River - Lake Pepin
Coordinate Collection Method:	Address Matching House Number
Status:	Inactive

Q92 **RECYCLE MINNESOTA** **MN NPDES S124430099**
NW **8984 215TH ST W** **MN WIMN N/A**
1/4-1/2 **LAKEVILLE, MN 55044**
0.442 mi.
2335 ft. **Site 3 of 4 in cluster Q**

Relative:
Higher

Actual:
968 ft.

NPDES:

Name:	RECYCLE MINNESOTA
Address:	8984 215TH ST W
City,State,Zip:	LAKEVILLE, MN 550448338
Active:	N
Activity ID:	C00053496
Activity Sys ID:	22924853496
Activity Type:	Coverage Termination
Activity Type Code:	56
Effective Start Date:	05/01/2019
End Date:	12/31/2019
Latitude Degree:	44.637156
Longitude Degree:	-93.244754
Location Description:	South side of CSAH No. 70 and West of Holyoke Avenue, in Lakeville,

RECYCLE MINNESOTA (Continued) **S124430099**

MN.

New Imp Area:	1.2
Old Imp Area:	1.2
Owner Name:	DMAC Real Estate Co., LLC
Owner Organization Type:	Private (Non-Government)
Permit Sys ID:	3935614
Project Name:	Recycle Minnesota
Project Size:	1.2
Termination Date:	02/13/2020
Contractor Name:	APPRO Development, Inc.

WIMN:

Name:	RECYCLE MINNESOTA
Address:	8984 215TH ST W
Address Description:	8984 215th St W
City,State,Zip:	LAKEVILLE, MN 55044-8338
Status:	Y
Latitude:	44.637155999999997
Longitude:	-93.244754
Item ID:	229248-AISI0000229248
AI ID:	229248
Document ID:	0
Subject Item Type Code:	CON
Subject Item Category Code:	AISI
Subject Item ID:	229248
Subject Item Category Description:	Agency Interest
Subject Item Type Description:	Conventional Site
MPCA Program:	Stormwater
Program List:	ST
City, Township or Unorganized code:	239561
City, Township or Unorganized Name:	Lakeville
Congressional District Code:	2
House District:	58A
Senate District:	58
USGS 8-digits:	07040001
USGS 8-digits Name:	Mississippi River - Lake Pepin
USGS 10-digits:	0704000102
USGS 12-digits:	070400010202
USGS 12-digits Name:	South Creek
Location Description:	South side of CSAH No. 70 and West of Holyoke Avenue, in Lakeville, MN.
Collection Method Code:	DP
Method Description:	Digitized - MPCA online map
Ref Code:	CEN
Ref Description:	Center of Feature Represented
Location Verified Flag:	N
Collection Date:	04/25/2019
Timestamp of Creation:	04/24/2019
User Name of Creator:	RSP
Timestamp of Last Update:	04/25/2019
User Name of Last Update:	geo_nc
Activity:	Construction Stormwater
Activity List:	Construction Stormwater
MPCA ID:	C00053496
MPCA List:	C00053496
Program List:	Stormwater
Site URL:	https://webapp.pca.state.mn.us/wimn/site/229248

Q93
NW
1/4-1/2
0.442 mi.
2335 ft.

DICK'S SANITATION
8984 215TH ST W
LAKEVILLE, MN 55044

Site 4 of 4 in cluster Q

MN AST **U000882324**
MN ENF **N/A**
MN WIMN

Relative:
Higher

Actual:
968 ft.

AST:

Name:	DICK'S SANITATION
Address:	8984 215TH ST W
City,State,Zip:	LAKEVILLE, MN 55044-8338
AI ID:	109506
Tank Site ID:	TS0001169
Item ID:	109506-EQUI0000000001
SI Type:	Aboveground Storage Tank
Si Design:	1004
Substance:	Used Oil
Compartment Number:	1
Wall Type:	Single
Overfill Prevention System:	AST None
Install Date:	2004-11-15 00:00:00
Status Change Date:	2004-11-15 00:00:00
Material:	Carbon steel
Tank Status:	Closed
Capacity Gallon:	500
Longitude:	-93.24109258
Latitude:	44.63784672
Coord Collection Method:	Address Matching House Number
Owner Name:	Dick's Sanitation Service, Inc.
Owner Address:	8984 215th St
Owner City:	Lakeville
Owner State:	MN
Owner Zip:	550448338
Tanks URL:	https://webapp.pca.state.mn.us/tank-leak/sites/TS/TS0001169

Name:	DICK'S SANITATION
Address:	8984 215TH ST W
City,State,Zip:	LAKEVILLE, MN 55044-8338
AI ID:	109506
Tank Site ID:	TS0001169
Item ID:	109506-EQUI0000000007
SI Type:	Aboveground Storage Tank
Si Design:	1005
Substance:	Used Oil
Compartment Number:	1
Wall Type:	Single
Overfill Prevention System:	AST None
Install Date:	1994-07-15 00:00:00
Status Change Date:	1994-07-15 00:00:00
Material:	Carbon steel
Tank Status:	Removed
Capacity Gallon:	1000
Longitude:	-93.24109258
Latitude:	44.63784672
Coord Collection Method:	Address Matching House Number
Owner Name:	Dick's Sanitation Service, Inc.
Owner Address:	8984 215th St
Owner City:	Lakeville
Owner State:	MN
Owner Zip:	550448338

DICK'S SANITATION (Continued) **U000882324**

Tanks URL:	https://webapp.pca.state.mn.us/tank-leak/sites/TS/TS0001169
Name:	DICK'S SANITATION
Address:	8984 215TH ST W
City,State,Zip:	LAKEVILLE, MN 55044-8338
AI ID:	109506
Tank Site ID:	TS0001169
Item ID:	109506-EQUI0000000008
SI Type:	Aboveground Storage Tank
Si Design:	1003
Substance:	Used Oil
Compartment Number:	1
Wall Type:	Double
Overfill Prevention System:	AST None
Install Date:	2005-06-29 00:00:00
Status Change Date:	2005-06-29 00:00:00
Material:	Carbon steel
Tank Status:	Closed
Capacity Gallon:	2500
Longitude:	-93.24109258
Latitude:	44.63784672
Coord Collection Method:	Address Matching House Number
Owner Name:	Dick's Sanitation Service, Inc.
Owner Address:	8984 215th St
Owner City:	Lakeville
Owner State:	MN
Owner Zip:	550448338
Tanks URL:	https://webapp.pca.state.mn.us/tank-leak/sites/TS/TS0001169
Name:	DICK'S SANITATION
Address:	8984 215TH ST W
City,State,Zip:	LAKEVILLE, MN 55044-8338
AI ID:	109506
Tank Site ID:	TS0001169
Item ID:	109506-EQUI0000000011
SI Type:	Aboveground Storage Tank
Si Design:	1001
SI Description:	2,000 gal/Used Oil/Active
Substance:	Used Oil
Compartment Number:	1
Wall Type:	Double
Overfill Prevention System:	AST Sight glass/gauge
Install Date:	2005-08-01 00:00:00
Status Change Date:	2020-07-08 00:00:00
Material:	Carbon steel
Tank Status:	Active
Capacity Gallon:	2000
Longitude:	-93.24109258
Latitude:	44.63784672
Coord Collection Method:	Address Matching House Number
Owner Name:	Dick's Sanitation Service, Inc.
Owner Address:	8984 215th St
Owner City:	Lakeville
Owner State:	MN
Owner Zip:	550448338
Tanks URL:	https://webapp.pca.state.mn.us/tank-leak/sites/TS/TS0001169

DICK'S SANITATION (Continued) **U000882324**

Name:	DICK'S SANITATION
Address:	8984 215TH ST W
City,State,Zip:	LAKEVILLE, MN 55044-8338
AI ID:	109506
Tank Site ID:	TS0001169
Item ID:	109506-EQUI0000000012
SI Type:	Aboveground Storage Tank
Si Design:	1002
SI Description:	500 gal/Used Oil/Active
Substance:	Used Oil
Compartment Number:	1
Wall Type:	Single
Overfill Prevention System:	AST Sight glass/gauge
Install Date:	2005-08-01 00:00:00
Status Change Date:	2020-07-08 00:00:00
Material:	Carbon steel
Tank Status:	Active
Capacity Gallon:	500
Longitude:	-93.24109258
Latitude:	44.63784672
Coord Collection Method:	Address Matching House Number
Owner Name:	Dick's Sanitation Service, Inc.
Owner Address:	8984 215th St
Owner City:	Lakeville
Owner State:	MN
Owner Zip:	550448338
Tanks URL:	https://webapp.pca.state.mn.us/tank-leak/sites/TS/TS0001169

MN Enforcement Log :

Name:	DICK'S SANITATION
Address:	8984 215TH ST W
City,State,Zip:	LAKEVILLE, MN
Facility ID:	TS0001169
Effective End Date:	09/15/2005
Enforcement Type:	Citation Warning
AI ID:	109506
Activity ID:	NON20050001
Public Flag:	Y
Latitude:	44.63784672
Longitude:	-93.24109258
Coord Collect Meth Desc:	Address Matching House Number
Mailing Address1:	8984 215th St W
Mailing City Name:	Lakeville
Mailing State Code:	MN
Responsible Party:	Brett Anderson (Lakeville, MN); DSI/LSI (Lakeville, MN)
Zero Date:	09/15/2005
Case Closed:	10/11/2005
Case Lead:	Shirley Smith
Lead Program:	Underground Tanks
Multimedia:	N
Multimedia Desc:	N

Name:	DICK'S SANITATION
Address:	8984 215TH ST W
City,State,Zip:	LAKEVILLE, MN
Facility ID:	TS0001169
Effective End Date:	10/22/2011

DICK'S SANITATION (Continued) **U000882324**

Enforcement Type:	Citation Warning
AI ID:	109506
Activity ID:	NON20110001
Public Flag:	Y
Latitude:	44.63784672
Longitude:	-93.24109258
Coord Collect Meth Desc:	Address Matching House Number
Mailing Address1:	8984 215th St W
Mailing City Name:	Lakeville
Mailing State Code:	MN
Responsible Party:	Brett Anderson (Lakeville, MN); Dicks Sanitation Service Inc (Lakeville, MN)
Zero Date:	10/20/2011
Case Closed:	1/3/2012
Case Lead:	Shirley Smith
Lead Program:	Underground Tanks
Multimedia:	N
Multimedia Desc:	N

WIMN:

Name:	DICK'S SANITATION
Address:	8984 215TH ST W
Address Description:	8984 215th St W
City,State,Zip:	LAKEVILLE, MN 55044-8338
Status:	Y
Latitude:	44.637846719999999
Longitude:	-93.24109258
Item ID:	109506-AISI0000109506
AI ID:	109506
Document ID:	0
Subject Item Type Code:	CON
Subject Item Category Code:	AISI
Subject Item ID:	109506
Subject Item Category Description:	Agency Interest
Subject Item Type Description:	Conventional Site
MPCA Program:	Multiple Programs
Program List:	HW; TL
City, Township or Unorganized code:	239561
City, Township or Unorganized Name:	Lakeville
Congressional District Code:	2
House District:	58A
Senate District:	58
USGS 8-digits:	07040001
USGS 8-digits Name:	Mississippi River - Lake Pepin
USGS 10-digits:	0704000102
USGS 12-digits:	070400010202
USGS 12-digits Name:	South Creek
Collection Method Code:	A1
Method Description:	Address Matching House Number
Ref Code:	GEN
Ref Description:	General Location
Location Verified Flag:	N
Collection Date:	05/19/2017
Timestamp of Creation:	10/23/2006
User Name of Creator:	DELTA_M_R1
Timestamp of Last Update:	12/30/2020
User Name of Last Update:	vsetter
The Delta Spatial ID:	51537941

DICK'S SANITATION (Continued) **U000882324**

Activity: Multiple Activities
Activity List: Aboveground Tanks; Hazardous Waste, Very small quantity generator; Underground Tanks
MPCA ID: Multiple IDs
MPCA List: MNS000121525; TS0001169
Program List: Hazardous Waste; Tanks
Classification: Automotive Body, Paint, and Interior Repair and Maintenance
Site URL: https://webapp.pca.state.mn.us/wimn/site/109506

WIMN Detail as of Aug 2016:
Legislative District: 58A
Latitude: 44.63783433
Longitude: -93.24277388
Activity: Hazardous Waste, Small to Minimal QG
MPCA ID: MNS000121525
Major Watershed: Mississippi River - Lake Pepin
Coordinate Collection Method: Address Matching House Number
Status: Active

Legislative District: 58A
Latitude: 44.63783433
Longitude: -93.24277388
Activity: Tank Site
MPCA ID: 1169
Major Watershed: Mississippi River - Lake Pepin
Coordinate Collection Method: Address Matching House Number
Status: Active

P94 **PERFORMANCE OFFICE PAPERS** **RCRA-VSQG 1004732088**
NE **21565 HAMBURG AVE** **ECHO MND985709997**
1/4-1/2 **LAKEVILLE, MN 55044** **MN ENF**
0.444 mi. **MN MANIFEST**
2346 ft. **Site 3 of 5 in cluster P** **MN NPDES**
MN WIMN

Relative: Lower

Actual: 950 ft.

RCRA-VSQG:
Date Form Received by Agency: 20060403
Handler Name: PERFORMANCE OFFICE PAPERS
Handler Address: 21565 HAMBURG AVE
Handler City,State,Zip: LAKEVILLE, MN 55044
EPA ID: MND985709997
Contact Name: BRIAN GRETZ
Contact Address: 21565 HAMBURG AVE
Contact City,State,Zip: LAKEVILLE, MN 55044
Contact Telephone: 952-985-7940
EPA Region: 05
Land Type: Private
Federal Waste Generator Description: Conditionally Exempt Small Quantity Generator
Active Site Indicator: Handler Activities
Mailing Address: 21565 HAMBURG AVE
Mailing City,State,Zip: LAKEVILLE, MN 55044
Owner Name: PERFORMANCE OFFICE PAPERS
Owner Type: Private
Short-Term Generator Activity: No
Importer Activity: No
Mixed Waste Generator: No
Transporter Activity: No

PERFORMANCE OFFICE PAPERS (Continued) **1004732088**

Transfer Facility Activity:	No
Recycler Activity with Storage:	No
Small Quantity On-Site Burner Exemption:	No
Smelting Melting and Refining Furnace Exemption:	No
Underground Injection Control:	No
Off-Site Waste Receipt:	No
Universal Waste Indicator:	No
Universal Waste Destination Facility:	No
Federal Universal Waste:	No
Active Site State-Reg Handler:	---
Hazardous Secondary Material Indicator:	NN
Commercial TSD Indicator:	No
2018 GPRA Permit Baseline:	Not on the Baseline
2018 GPRA Renewals Baseline:	Not on the Baseline
202 GPRA Corrective Action Baseline:	No
Corrective Action Workload Universe:	No
Subject to Corrective Action Universe:	No
Non-TSDFs Where RCRA CA has Been Imposed Universe:	No
TSDFs Potentially Subject to CA Under 3004 (u)/(v) Universe:	No
TSDFs Only Subject to CA under Discretionary Auth Universe:	No
Corrective Action Priority Ranking:	No NCAPS ranking
Environmental Control Indicator:	No
Institutional Control Indicator:	No
Human Exposure Controls Indicator:	N/A
Groundwater Controls Indicator:	N/A
Significant Non-Complier Universe:	No
Unaddressed Significant Non-Complier Universe:	No
Addressed Significant Non-Complier Universe:	No
Significant Non-Complier With a Compliance Schedule Universe:	No
Handler Date of Last Change:	20070620
Recognized Trader-Importer:	No
Recognized Trader-Exporter:	No
Importer of Spent Lead Acid Batteries:	No
Exporter of Spent Lead Acid Batteries:	No
Sub-Part P Indicator:	No

Hazardous Waste Summary:

Waste Code:	D001
Waste Description:	IGNITABLE WASTE
Waste Code:	X001
Waste Description:	Not Defined

Handler - Owner Operator:

Owner/Operator Indicator:	Owner
Owner/Operator Name:	PERFORMANCE OFFICE PAPERS
Legal Status:	Private
Date Became Current:	19990726
Owner/Operator Address:	21565 HAMBURG AVE
Owner/Operator City,State,Zip:	LAKEVILLE, MN 55044
Owner/Operator Telephone:	952-985-7940
Owner/Operator Indicator:	Owner
Owner/Operator Name:	PERFORMANCE OFFICE PAPERS
Legal Status:	Private

PERFORMANCE OFFICE PAPERS (Continued) **1004732088**

Date Became Current: 19990726
Owner/Operator Address: 21565 HAMBURG AVE
Owner/Operator City,State,Zip: LAKEVILLE, MN 55044
Owner/Operator Telephone: 952-985-7940

Historic Generators:
Receive Date: 19980205
Handler Name: PERFORMANCE OFFICE PAPERS
Federal Waste Generator Description: Conditionally Exempt Small Quantity Generator
Large Quantity Handler of Universal Waste: No
Recognized Trader Importer: No
Recognized Trader Exporter: No
Spent Lead Acid Battery Importer: No
Spent Lead Acid Battery Exporter: No
Current Record: No

Receive Date: 20060403
Handler Name: PERFORMANCE OFFICE PAPERS
Federal Waste Generator Description: Conditionally Exempt Small Quantity Generator
Large Quantity Handler of Universal Waste: No
Recognized Trader Importer: No
Recognized Trader Exporter: No
Spent Lead Acid Battery Importer: No
Spent Lead Acid Battery Exporter: No
Current Record: Yes

List of NAICS Codes and Descriptions:
NAICS Codes: No NAICS Codes Found

Facility Has Received Notices of Violations:
Violations: No Violations Found

Evaluation Action Summary:
Evaluations: No Evaluations Found

ECHO:
Envid: 1004732088
Registry ID: 110003854428
DFR URL: http://echo.epa.gov/detailed-facility-report?fid=110003854428
Name: PERFORMANCE OFFICE PAPERS
Address: 21565 HAMBURG AVE
City,State,Zip: LAKEVILLE, MN 55044

MN Enforcement Log :
Name: PERFORMANCE OFFICE PAPERS
Address: 21565 HAMBURG AVE
City,State,Zip: LAKEVILLE, MN
Facility ID: C00010650
Effective End Date: 06/29/2006
Enforcement Type: Letter of Warning
AI ID: 26487
Activity ID: NON20060001
Public Flag: Y

PERFORMANCE OFFICE PAPERS (Continued) **1004732088**

Latitude:	44.63714089
Longitude:	-93.22930296
Coord Collect Meth Desc:	Address Matching House Number
Mailing Address1:	21565 Hamburg Ave
Mailing City Name:	Lakeville
Mailing State Code:	MN
Responsible Party:	Performance Office Papers (Lakeville, MN)
Zero Date:	06/29/2006
Case Lead:	Keith Cherryholmes
Lead Program:	Const Stormwater
Multimedia:	N
Multimedia Desc:	N

MANIFEST:

Name:	PERFORMANCE OFFICE PAPERS
Address:	21565 HAMBURG AVE
City,State,Zip:	LAKEVILLE, MN 55044
Manifest ID:	517838
Generator ID:	MND985709997
Generator AI ID:	26487
Transporter 1 ID:	MND980791321
Transporter 1 AI ID:	36828
Transporter 1 AI Name:	MCI Paint & Drywall
Transporter 1 Address:	21400 Hamburg Ave
Transporter 1 City:	Lakeville
Transporter 1 State:	MN
Transporter 1 ZIP:	55044
TSD ID:	MND981190242
TSD AI ID:	36830
TSD AI Name:	Aptus Nei
TSD Address:	21750 Cedar Ave
TSD City:	Lakeville
TSD State:	MN
TSD Zip:	55044
Gen Copy Recd Date:	1/9/1992 0:00:00
Fac Copy Recd Date:	1992-01-15 00:00:00
Gen Ship Date:	1991-12-30 00:00:00
Trans 1 Recd Date:	1991-12-30 00:00:00
Tsd Recd Date:	1991-12-31 00:00:00

Contact:

Generator AI ID:	26487
Generator ID:	MND985709997
Generator AI Name:	Performance Office Papers
Generator Contact:	Brian Gretz
Contact Address:	21565 Hamburg Ave
Contact City:	Lakeville
Contact State:	MN
Contact Zip:	55044
Contact Email:	bgretz@perfpapers.com
Contact Phone:	952-985-7940

Detail:

Manifest ID:	517838
Manifest Row:	1
Haz Material Name:	WASTE OIL-FLAMMABLE LIQUID
UN NA Number:	NA1270

PERFORMANCE OFFICE PAPERS (Continued) **1004732088**

Container Qty:	1
Container Code:	DMML
Waste Qty:	55
Waste Units Code:	AD
Waste Code List:	D001

NPDES:

Name:	PERFORMANCE OFFICE PAPERS
Address:	21565 HAMBURG AVE
City,State,Zip:	LAKEVILLE, MN 55044
Active:	N
Activity ID:	C00010650
Activity Sys ID:	2648710650
Activity Type:	Coverage Termination
Activity Type Code:	56
Effective Start Date:	09/01/2003
End Date:	05/30/2004
Latitude Degree:	44.6371408
Longitude Degree:	-93.2293029
Owner Name:	Performance Office Papers
Owner Organization Type:	Private (Non-Government)
Permit Sys ID:	61934
Project Name:	Performance Office Papers
Project Size:	6
Termination Date:	08/01/2018
Contractor Name:	Jacobson Engineers & Surveyors

Name:	PERFORMANCE OFFICE PAPERS
Address:	21565 HAMBURG AVE
City,State,Zip:	LAKEVILLE, MN 55044
Active:	Inactive
Activity ID:	MNRNE34H4
Activity Sys ID:	26487
Effective Start Date:	06/25/2010
Latitude Degree:	44.6423252
Longitude Degree:	-93.2285447
Owner Name:	Performance Office Papers
Permit Sys ID:	96082
Acres:	11
Activity Description:	converting of rolled paper to sheets of paper for office use
No Exposure:	Yes
Permit Type:	No Exposure Exclusion
Sector List:	B

Name:	PERFORMANCE OFFICE PAPERS
Address:	21565 HAMBURG AVE
City,State,Zip:	LAKEVILLE, MN 550448473
Active:	Active
Activity ID:	MNRNE3CFM
Activity Sys ID:	26487
Effective Start Date:	04/23/2020
Latitude Degree:	44.636973
Longitude Degree:	-93.227816
Owner Name:	Performance Office Papers
Permit Sys ID:	4034413
Acres:	0

PERFORMANCE OFFICE PAPERS (Continued) **1004732088**

Activity Description: convert rolls of paper to sheets of paper
No Exposure: Yes
Permit Type: No Exposure Exclusion
Sector List: B

WIMN:
Name: PERFORMANCE OFFICE PAPERS
Address: 21565 HAMBURG AVE
Address Description: 21565 Hamburg Ave
City,State,Zip: LAKEVILLE, MN 55044-8473
Status: Y
Latitude: 44.637140889999998
Longitude: -93.229302959999998
Item ID: 26487-AISI0000026487
AI ID: 26487
Document ID: 0
Subject Item Type Code: CON
Subject Item Category Code: AISI
Subject Item ID: 26487
Subject Item Category Description: Agency Interest
Subject Item Type Description: Conventional Site
MPCA Program: Multiple Programs
Program List: HW; ST
City, Township or Unorganized code: 239561
City, Township or Unorganized Name: Lakeville
Congressional District Code: 2
House District: 58A
Senate District: 58
USGS 8-digits: 07040001
USGS 8-digits Name: Mississippi River - Lake Pepin
USGS 10-digits: 0704000102
USGS 12-digits: 070400010202
USGS 12-digits Name: South Creek
MDH Drinking Water Management Code: 59
MDH Drinking Water Management Name: Lakeville 3
Collection Method Code: A1
Method Description: Address Matching House Number
Ref Code: GEN
Ref Description: General Location
Location Verified Flag: N
Collection Date: 04/23/2020
Timestamp of Creation: 07/26/1999
User Name of Creator: DELTA_M_R1
Timestamp of Last Update: 04/23/2020
User Name of Last Update: geo_nc
The Delta Spatial ID: 24397
Activity: Multiple Activities
Activity List: Construction Stormwater; Hazardous Waste, Very small quantity generator; Industrial Stormwater
MPCA ID: Multiple IDs
MPCA List: C00010650; MND985709997; MNRNE34H4; MNRNE3CFM
Program List: Hazardous Waste; Stormwater
Site URL: https://webapp.pca.state.mn.us/wimn/site/26487

WIMN Detail as of Aug 2016:
Legislative District: 58A
Latitude: 44.63697337

PERFORMANCE OFFICE PAPERS (Continued) **1004732088**

Longitude:	-93.22781618
Activity:	Multiple Activities
MPCA ID:	Multiple Activities
Major Watershed:	Mississippi River - Lake Pepin
Coordinate Collection Method:	Address Matching House Number
Status:	Active

N95 **MIDWEST SOLID TECHNOLOGIES** **MN WIMN** **S110127004**
NNE **8075 215TH ST W** **N/A**
1/4-1/2 **LAKEVILLE, MN 55044**
0.446 mi.
2356 ft. **Site 2 of 3 in cluster N**

Relative: **Lower**
Actual: **954 ft.**

WIMN:

Name:	MIDWEST SOLID TECHNOLOGIES
Address:	8075 215TH ST W
Address Description:	8075 215th St W
City,State,Zip:	LAKEVILLE, MN 55044
Status:	Y
Latitude:	44.638119199999998
Longitude:	-93.229658599999993
Item ID:	95575-AISI0000095575
AI ID:	95575
Document ID:	0
Subject Item Type Code:	CON
Subject Item Category Code:	AISI
Subject Item ID:	95575
Subject Item Category Description:	Agency Interest
Subject Item Type Description:	Conventional Site
MPCA Program:	Air Quality
Program List:	AQ
City, Township or Unorganized code:	239561
City, Township or Unorganized Name:	Lakeville
Congressional District Code:	2
House District:	58A
Senate District:	58
USGS 8-digits:	07040001
USGS 8-digits Name:	Mississippi River - Lake Pepin
USGS 10-digits:	0704000102
USGS 12-digits:	070400010202
USGS 12-digits Name:	South Creek
MDH Drinking Water Management Code:	59
MDH Drinking Water Management Name:	Lakeville 3
Collection Method Code:	A1
Method Description:	Address Matching House Number
Ref Code:	GEN
Ref Description:	General Location
Location Verified Flag:	N
Collection Date:	03/19/2010
Timestamp of Creation:	02/18/2004
User Name of Creator:	DELTA_M_R1
Timestamp of Last Update:	04/04/2017
User Name of Last Update:	SYSTEM
The Delta Spatial ID:	92510
Activity:	Air Quality
Activity List:	Air Quality
MPCA ID:	03700330

MIDWEST SOLID TECHNOLOGIES (Continued) **S110127004**

MPCA List:	03700330
Program List:	Air Quality
Classification:	Other Building Equipment Contractors
Site URL:	https://webapp.pca.state.mn.us/wimn/site/95575

WIMN Detail as of Aug 2016:

Legislative District:	58A
Latitude:	44.63808406
Longitude:	-93.22965761
Activity:	Air Permit
MPCA ID:	03700330
Major Watershed:	Mississippi River - Lake Pepin
Coordinate Collection Method:	Address Matching House Number
Status:	Active

N96 **VIKING ACOUSTICAL CORP** **MN MANIFEST S110238669**
NNE **21480 HEATH AVE** **MN WIMN N/A**
1/4-1/2 **LAKEVILLE, MN 55044**
0.448 mi.
2368 ft. **Site 3 of 3 in cluster N**

Relative:
Lower

Actual:
956 ft.

MANIFEST:

Name:	VIKING ACOUSTICAL CORP
Address:	21480 HEATH AVE
City,State,Zip:	LAKEVILLE, MN 55044-9105
Manifest ID:	248819
Generator ID:	MND068168780
Generator AI ID:	13262
Transporter 1 ID:	MN0000114330
Transporter 1 AI ID:	27542
Transporter 1 AI Name:	Como Lube & Supplies Inc
Transporter 1 Address:	2148 Mrytle Ave
Transporter 1 City:	Saint Paul
Transporter 1 State:	MN
Transporter 1 ZIP:	55114-1848
TSD ID:	WID990829475
TSD AI ID:	45144
TSD AI Name:	WRR Environmental Services Co Inc
TSD Address:	5200 State Road 93
TSD City:	Eau Claire
TSD State:	WI
TSD Zip:	54701-9678
Gen Copy Recd Date:	3/22/1999 0:00:00
Fac Copy Recd Date:	1999-04-30 00:00:00
Gen Ship Date:	1999-03-17 00:00:00
Trans 1 Recd Date:	1999-03-17 00:00:00
Tsd Recd Date:	1999-03-19 00:00:00

Contact:

Generator AI ID:	13262
Generator ID:	MND068168780
Generator AI Name:	Viking Acoustical Corp
Generator Contact:	Mary Hixon
Contact Address:	21480 Heath Ave
Contact City:	Lakeville
Contact State:	MN
Contact Zip:	55044
Contact Phone:	952-469-3405

VIKING ACOUSTICAL CORP (Continued) **S110238669**

NAIC:

Generator AI ID:	13262
Generator ID:	MND068168780
Generator AI Name:	Viking Acoustical Corp
NAIC Code:	337214
NAIC Desc:	337214 - Office Furniture (except Wood) Manufacturing

Detail:

Manifest ID:	248819
Manifest Row:	1
Haz Material Name:	TOLUENE MEK
UN NA Number:	UN3175
Container Qty:	2
Container Code:	DMML
Waste Qty:	110
Waste Units Code:	IB
Waste Code List:	F003

Name:	VIKING ACOUSTICAL CORP
Address:	21480 HEATH AVE
City,State,Zip:	LAKEVILLE, MN 55044-9105
Manifest ID:	248820
Generator ID:	MND068168780
Generator AI ID:	13262
Transporter 1 ID:	MND980791321
Transporter 1 AI ID:	36828
Transporter 1 AI Name:	MCI Paint & Drywall
Transporter 1 Address:	21400 Hamburg Ave
Transporter 1 City:	Lakeville
Transporter 1 State:	MN
Transporter 1 ZIP:	55044
TSD ID:	MND981190242
TSD AI ID:	36830
TSD AI Name:	Aptus Nei
TSD Address:	21750 Cedar Ave
TSD City:	Lakeville
TSD State:	MN
TSD Zip:	55044
Gen Copy Recd Date:	1/29/1992 0:00:00
Fac Copy Recd Date:	1992-01-31 00:00:00
Gen Ship Date:	1992-01-27 00:00:00
Trans 1 Recd Date:	1992-01-27 00:00:00
Tsd Recd Date:	1992-01-29 00:00:00

Contact:

Generator AI ID:	13262
Generator ID:	MND068168780
Generator AI Name:	Viking Acoustical Corp
Generator Contact:	Mary Hixon
Contact Address:	21480 Heath Ave
Contact City:	Lakeville
Contact State:	MN
Contact Zip:	55044
Contact Phone:	952-469-3405

VIKING ACOUSTICAL CORP (Continued) **S110238669**

NAIC:

Generator AI ID:	13262
Generator ID:	MND068168780
Generator AI Name:	Viking Acoustical Corp
NAIC Code:	337214
NAIC Desc:	337214 - Office Furniture (except Wood) Manufacturing

Detail:

Manifest ID:	248820
Manifest Row:	1
Haz Material Name:	HAZARDOUS WASTE SOLID NOS
UN NA Number:	NA9189
Container Qty:	1
Container Code:	DMML
Waste Qty:	150
Waste Units Code:	IB
Waste Code List:	F003

Name:	VIKING ACOUSTICAL CORP
Address:	21480 HEATH AVE
City,State,Zip:	LAKEVILLE, MN 55044-9105
Manifest ID:	248821
Generator ID:	MND068168780
Generator AI ID:	13262
Transporter 1 ID:	MND980791321
Transporter 1 AI ID:	36828
Transporter 1 AI Name:	MCI Paint & Drywall
Transporter 1 Address:	21400 Hamburg Ave
Transporter 1 City:	Lakeville
Transporter 1 State:	MN
Transporter 1 ZIP:	55044
TSD ID:	MND981190242
TSD AI ID:	36830
TSD AI Name:	Aptus Nei
TSD Address:	21750 Cedar Ave
TSD City:	Lakeville
TSD State:	MN
TSD Zip:	55044
Gen Copy Recd Date:	10/15/1990 0:00:00
Fac Copy Recd Date:	1990-03-28 00:00:00
Gen Ship Date:	1990-03-19 00:00:00
Trans 1 Recd Date:	1990-03-19 00:00:00
Tsd Recd Date:	1990-03-27 00:00:00

Contact:

Generator AI ID:	13262
Generator ID:	MND068168780
Generator AI Name:	Viking Acoustical Corp
Generator Contact:	Mary Hixon
Contact Address:	21480 Heath Ave
Contact City:	Lakeville
Contact State:	MN
Contact Zip:	55044
Contact Phone:	952-469-3405

VIKING ACOUSTICAL CORP (Continued) **S110238669**

NAIC:

Generator AI ID:	13262
Generator ID:	MND068168780
Generator AI Name:	Viking Acoustical Corp
NAIC Code:	337214
NAIC Desc:	337214 - Office Furniture (except Wood) Manufacturing

Detail:

Manifest ID:	248821
Manifest Row:	1
Haz Material Name:	PAINT RELATED MATERIAL
UN NA Number:	NA1263
Container Qty:	1
Container Code:	DMML
Waste Qty:	50
Waste Units Code:	AD
Waste Code List:	F003

WIMN:

Name:	VIKING ACOUSTICAL CORP
Address:	21480 HEATH AVE
Address Description:	21480 Heath Ave
City,State,Zip:	LAKEVILLE, MN 55044-9105
Status:	Y
Latitude:	44.6379649
Longitude:	-93.232898000000006
Item ID:	13262-AISI0000013262
AI ID:	13262
Document ID:	0
Subject Item Type Code:	CON
Subject Item Category Code:	AISI
Subject Item ID:	13262
Subject Item Category Description:	Agency Interest
Subject Item Type Description:	Conventional Site
MPCA Program:	Hazardous Waste
Program List:	HW
City, Township or Unorganized code:	239561
City, Township or Unorganized Name:	Lakeville
Congressional District Code:	2
House District:	58A
Senate District:	58
USGS 8-digits:	07040001
USGS 8-digits Name:	Mississippi River - Lake Pepin
USGS 10-digits:	0704000102
USGS 12-digits:	070400010202
USGS 12-digits Name:	South Creek
MDH Drinking Water Management Code:	59
MDH Drinking Water Management Name:	Lakeville 3
Collection Method Code:	A1
Method Description:	Address Matching House Number
Ref Code:	GEN
Ref Description:	General Location
Location Verified Flag:	N
Collection Date:	09/27/2015
Timestamp of Creation:	07/26/1999

VIKING ACOUSTICAL CORP (Continued) **S110238669**

User Name of Creator:	DELTA_M_R1
Timestamp of Last Update:	04/26/2016
User Name of Last Update:	spatial_
The Delta Spatial ID:	14403
Activity:	Hazardous Waste
Activity List:	Hazardous Waste
MPCA ID:	MND068168780
MPCA List:	MND068168780
Program List:	Hazardous Waste
Classification:	Office Furniture (except Wood) Manufacturing
Site URL:	https://webapp.pca.state.mn.us/wimn/site/13262

WIMN Detail as of Aug 2016:

Legislative District:	58A
Latitude:	44.63818168
Longitude:	-93.23270569
Activity:	Hazardous Waste, Small to Minimal QG
MPCA ID:	MND068168780
Major Watershed:	Mississippi River - Lake Pepin
Coordinate Collection Method:	Address Matching House Number
Status:	Active

R97 **CABINET CONCEPTS** **RCRA NonGen / NLR** **1000256684**
NNE **8135 215TH ST W** **ECHO** **MND118759315**
1/4-1/2 **LAKEVILLE, MN 55044** **MN WIMN**
0.468 mi.
2471 ft. **Site 1 of 2 in cluster R**

Relative: **Lower**
Actual: **954 ft.**

RCRA NonGen / NLR:

Date Form Received by Agency:		19890828
Handler Name:	CABINET CONCEPTS	
Handler Address:		8135 215TH ST W
Handler City,State,Zip:		LAKEVILLE, MN 55044-8986
EPA ID:		MND118759315
EPA Region:		05
Land Type:		Private
Federal Waste Generator Description:		Not a generator, verified
Mailing Address:		8135 215TH ST W
Mailing City,State,Zip:		LAKEVILLE, MN 55044-8986
Owner Name:	CABINET CONCEPTS	
Owner Type:		Private
Operator Name:	NAME NOT REPORTED	
Operator Type:		Private
Short-Term Generator Activity:		No
Importer Activity:		No
Mixed Waste Generator:		No
Transporter Activity:		No
Transfer Facility Activity:		No
Recycler Activity with Storage:		No
Small Quantity On-Site Burner Exemption:		No
Smelting Melting and Refining Furnace Exemption:		No
Underground Injection Control:		No
Off-Site Waste Receipt:		No
Universal Waste Indicator:		No
Universal Waste Destination Facility:		No
Federal Universal Waste:		No
Active Site State-Reg Handler:		---

CABINET CONCEPTS (Continued) **1000256684**

Hazardous Secondary Material Indicator:	N
Commercial TSD Indicator:	No
2018 GPRA Permit Baseline:	Not on the Baseline
2018 GPRA Renewals Baseline:	Not on the Baseline
202 GPRA Corrective Action Baseline:	No
Corrective Action Workload Universe:	No
Subject to Corrective Action Universe:	No
Non-TSDFs Where RCRA CA has Been Imposed Universe:	No
TSDFs Potentially Subject to CA Under 3004 (u)/(v) Universe:	No
TSDFs Only Subject to CA under Discretionary Auth Universe:	No
Corrective Action Priority Ranking:	No NCAPS ranking
Environmental Control Indicator:	No
Institutional Control Indicator:	No
Human Exposure Controls Indicator:	N/A
Groundwater Controls Indicator:	N/A
Significant Non-Complier Universe:	No
Unaddressed Significant Non-Complier Universe:	No
Addressed Significant Non-Complier Universe:	No
Significant Non-Complier With a Compliance Schedule Universe:	No
Handler Date of Last Change:	20070620
Recognized Trader-Importer:	No
Recognized Trader-Exporter:	No
Importer of Spent Lead Acid Batteries:	No
Exporter of Spent Lead Acid Batteries:	No
Recycler Activity Without Storage:	No
Manifest Broker:	No
Sub-Part P Indicator:	No

Hazardous Waste Summary:

Waste Code:	D001
Waste Description:	IGNITABLE WASTE
Waste Code:	F005
Waste Description:	THE FOLLOWING SPENT NONHALOGENATED SOLVENTS: TOLUENE, METHYL ETHYL KETONE, CARBON DISULFIDE, ISOBUTANOL, PYRIDINE, BENZENE, 2-ETHOXYETHANOL, AND 2-NITROPROPANE; ALL SPENT SOLVENT MIXTURES/BLENDS CONTAINING, BEFORE USE, A TOTAL OF TEN PERCENT OR MORE (BY VOLUME) OF ONE OR MORE OF THE ABOVE NONHALOGENATED SOLVENTS OR THOSE SOLVENTS LISTED IN F001, F002, OR F004; AND STILL BOTTOMS FROM THE RECOVERY OF THESE SPENT SOLVENTS AND SPENT SOLVENT MIXTURES.

Handler - Owner Operator:

Owner/Operator Indicator:	Operator
Owner/Operator Name: NAME NOT REPORTED	
Legal Status:	Private
Owner/Operator Address:	ADDRESS NOT REPORTED
Owner/Operator City,State,Zip:	CITY NOT REPORTED, AK 99998
Owner/Operator Telephone:	312-555-1212
Owner/Operator Indicator:	Owner
Owner/Operator Name: CABINET CONCEPTS	
Legal Status:	Private
Date Became Current:	19990331
Date Ended Current:	19990401
Owner/Operator Address:	8135 215TH ST W

CABINET CONCEPTS (Continued) **1000256684**

Owner/Operator City,State,Zip: LAKEVILLE, MN 55044-8986

Historic Generators:
Receive Date: 19890828
Handler Name: CABINET CONCEPTS
Federal Waste Generator Description: Not a generator, verified
Large Quantity Handler of Universal Waste: No
Recognized Trader Importer: No
Recognized Trader Exporter: No
Spent Lead Acid Battery Importer: No
Spent Lead Acid Battery Exporter: No
Current Record: Yes

List of NAICS Codes and Descriptions:
NAICS Codes: No NAICS Codes Found

Facility Has Received Notices of Violations:
Violations: No Violations Found

Evaluation Action Summary:
Evaluations: No Evaluations Found

ECHO:
Envid: 1000256684
Registry ID: 110003787322
DFR URL: http://echo.epa.gov/detailed-facility-report?fid=110003787322
Name: CABINET CONCEPTS
Address: 8135 215TH ST W
City,State,Zip: LAKEVILLE, MN 55044

WIMN:
Name: CABINET CONCEPTS
Address: 8135 215TH ST W
Address Description: 8135 215th St W
City,State,Zip: LAKEVILLE, MN 55044-8986
Status: N
Latitude: 44.637696900000002
Longitude: -93.231563100000002
Item ID: 29668-AISI0000029668
AI ID: 29668
Document ID: 0
Subject Item Type Code: CON
Subject Item Category Code: AISI
Subject Item ID: 29668
Subject Item Category Description: Agency Interest
Subject Item Type Description: Conventional Site
MPCA Program: Hazardous Waste
Program List: HW
City, Township or Unorganized code: 239561
City, Township or Unorganized Name: Lakeville
Congressional District Code: 2
House District: 58A
Senate District: 58

CABINET CONCEPTS (Continued) **1000256684**

USGS 8-digits:	07040001
USGS 8-digits Name:	Mississippi River - Lake Pepin
USGS 10-digits:	0704000102
USGS 12-digits:	070400010202
USGS 12-digits Name:	South Creek
MDH Drinking Water Management Code:	59
MDH Drinking Water Management Name:	Lakeville 3
Collection Method Code:	A1
Method Description:	Address Matching House Number
Ref Code:	GEN
Ref Description:	General Location
Location Verified Flag:	N
Collection Date:	04/07/2016
Timestamp of Creation:	07/26/1999
User Name of Creator:	DELTA_M_R1
Timestamp of Last Update:	04/26/2016
User Name of Last Update:	spatial_
Status Date:	04/01/1999
The Delta Spatial ID:	26608
Activity:	Hazardous Waste
Activity List:	Hazardous Waste
MPCA ID:	MND118759315
MPCA List:	MND118759315
Program List:	Hazardous Waste
Site URL:	https://webapp.pca.state.mn.us/wimn/site/29668

WIMN Detail as of Aug 2016:

Legislative District:	58A
Latitude:	44.63808867
Longitude:	-93.23109782
Activity:	Hazardous Waste, Small to Minimal QG
MPCA ID:	MND118759315
Major Watershed:	Mississippi River - Lake Pepin
Coordinate Collection Method:	Address Matching House Number
Status:	Inactive

S98 **CHEMTEX CORP.** **MN MANIFEST** **S107727850**
North **8287 214TH ST W** **MN NPDES** **N/A**
1/4-1/2 **LAKEVILLE, MN 55044** **MN TIER 2**
0.475 mi. **MN WIMN**
2509 ft. **Site 1 of 2 in cluster S**

Relative: **Lower**

Actual: **957 ft.**

MANIFEST:

Name:	INTERNATIONAL CHEMTEX CORP
Address:	8287 214TH ST W
City,State,Zip:	LAKEVILLE, MN 55044
Manifest ID:	803144
Generator ID:	MNS000104406
Generator AI ID:	3872
Transporter 1 ID:	MND000686709
Transporter 1 AI ID:	1229
Transporter 1 AI Name:	Nexeo Solutions LLC - Shakopee
Transporter 1 Address:	4401 Valley Industrial Blvd S
Transporter 1 City:	Shakopee
Transporter 1 State:	MN
Transporter 1 ZIP:	55379
TSD ID:	MND000686709

CHEMTEX CORP. (Continued) **S107727850**

TSD AI ID: 1229
TSD AI Name: Nexeo Solutions LLC - Shakopee
TSD Address: 4401 Valley Industrial Blvd S
TSD City: Shakopee
TSD State: MN
TSD Zip: 55379
Fac Copy Recd Date: 2005-06-13 00:00:00
Gen Ship Date: 2005-05-31 00:00:00
Trans 1 Recd Date: 2005-05-31 00:00:00
Tsd Recd Date: 2005-05-31 00:00:00

Contact:
Generator AI ID: 3872
Generator ID: MNS000104406
Generator AI Name: International Chemtex Corp
Generator Contact: John Hofstad
Contact Address: 8287 214th St W
Contact City: Lakeville
Contact State: MN
Contact Zip: 55044
Contact Phone: 952-469-4965

Generator AI ID: 3872
Generator ID: MNS000104406
Generator AI Name: International Chemtex Corp
Generator Contact: Mitchell Ryan
Contact Address: 8287 214th St
Contact City: Lakeville
Contact State: MN
Contact Zip: 55044
Contact Email: mryan@chemtexcorp.com
Contact Phone: 952-469-4965

NAIC:
Generator AI ID: 3872
Generator ID: MNS000104406
Generator AI Name: International Chemtex Corp
NAIC Code: 325180
NAIC Desc: 325180 - Other Basic Inorganic Chemical Manufacturing

Generator AI ID: 3872
Generator ID: MNS000104406
Generator AI Name: International Chemtex Corp
NAIC Code: 325998
NAIC Desc: 325998 - All Other Miscellaneous Chemical Product and Preparation Manufacturing

Detail:
Manifest ID: 803144
Manifest Row: 1
Haz Material Name: FLAMMABLE LIQUID
Container Qty: 1
Container Code: DMML
Waste Qty: 70
Waste Units Code: IB
Waste Code List: D001,D018

CHEMTEX CORP. (Continued) **S107727850**

Manifest ID:	803144
Manifest Row:	2
Haz Material Name:	HAZ WASTE LIQ
Container Qty:	1
Container Code:	DMPF
Waste Qty:	32
Waste Units Code:	IB
Waste Code List:	D009

Name:	INTERNATIONAL CHEMTEX CORP
Address:	8287 214TH ST W
City,State,Zip:	LAKEVILLE, MN 55044
Manifest ID:	803957
Generator ID:	MNS000104406
Generator AI ID:	3872
Transporter 1 ID:	MND000686709
Transporter 1 AI ID:	1229
Transporter 1 AI Name:	Nexeo Solutions LLC - Shakopee
Transporter 1 Address:	4401 Valley Industrial Blvd S
Transporter 1 City:	Shakopee
Transporter 1 State:	MN
Transporter 1 ZIP:	55379
TSD ID:	MND000686709
TSD AI ID:	1229
TSD AI Name:	Nexeo Solutions LLC - Shakopee
TSD Address:	4401 Valley Industrial Blvd S
TSD City:	Shakopee
TSD State:	MN
TSD Zip:	55379
Fac Copy Recd Date:	2005-06-13 00:00:00
Gen Ship Date:	2005-05-31 00:00:00
Trans 1 Recd Date:	2005-05-31 00:00:00
Tsd Recd Date:	2005-05-31 00:00:00

Contact:

Generator AI ID:	3872
Generator ID:	MNS000104406
Generator AI Name:	International Chemtex Corp
Generator Contact:	John Hofstad
Contact Address:	8287 214th St W
Contact City:	Lakeville
Contact State:	MN
Contact Zip:	55044
Contact Phone:	952-469-4965

Generator AI ID:	3872
Generator ID:	MNS000104406
Generator AI Name:	International Chemtex Corp
Generator Contact:	Mitchell Ryan
Contact Address:	8287 214th St
Contact City:	Lakeville
Contact State:	MN
Contact Zip:	55044
Contact Email:	mryan@chemtexcorp.com
Contact Phone:	952-469-4965

CHEMTEX CORP. (Continued) **S107727850**

NAIC:

Generator AI ID:	3872
Generator ID:	MNS000104406
Generator AI Name:	International Chemtex Corp
NAIC Code:	325180
NAIC Desc:	325180 - Other Basic Inorganic Chemical Manufacturing

Generator AI ID:	3872
Generator ID:	MNS000104406
Generator AI Name:	International Chemtex Corp
NAIC Code:	325998
NAIC Desc:	325998 - All Other Miscellaneous Chemical Product and Preparation Manufacturing

Detail:

Manifest ID:	803957
Manifest Row:	1
Haz Material Name:	ENVIRONMENTAL HAZ SUBSTANCE SOLID
Container Qty:	2
Container Code:	DMML
Waste Qty:	710
Waste Units Code:	IB
Waste Code List:	D007

Manifest ID:	803957
Manifest Row:	2
Haz Material Name:	CORROSIVE LIQ, BASIC, INORGANIC
Container Qty:	16
Container Code:	DMPF
Waste Qty:	8000
Waste Units Code:	IB
Waste Code List:	D002,D007

Manifest ID:	803957
Manifest Row:	3
Haz Material Name:	CORROSIVE LIQ, BASIC, INORGANIC
Container Qty:	7
Container Code:	DMPF
Waste Qty:	3500
Waste Units Code:	IB
Waste Code List:	D002,D007

Manifest ID:	803957
Manifest Row:	4
Haz Material Name:	CORROSIVE LIQ, ACIDIC INORGANIC
Container Qty:	4
Container Code:	DMPF
Waste Qty:	2000
Waste Units Code:	IB
Waste Code List:	D002,D007

NPDES:

Name:	INTERNATIONAL CHEMTEX CORP
Address:	8287 214TH ST W
City,State,Zip:	LAKEVILLE, MN 550449009

CHEMTEX CORP. (Continued) **S107727850**

Active:	Active
Activity ID:	MNRNE3F6F
Activity Sys ID:	3872
Effective Start Date:	04/05/2021
Latitude Degree:	44.639165
Longitude Degree:	-93.233343
Location Description:	Block 2, Airlake Industrial Park 2nd addition.
Owner Name:	International Chemtex Corp
Permit Sys ID:	4474003
Activity Description:	Blending of water treatment products
No Exposure:	Yes
Permit Type:	No Exposure Exclusion
Sector List:	C

Name:	INTERNATIONAL CHEMTEX CORP
Address:	8287 214TH ST W
City,State,Zip:	LAKEVILLE, MN 55044
Active:	Inactive
Activity ID:	MNR053F6D
Activity Sys ID:	3872
Effective Start Date:	11/19/2020
End Date:	11/19/2020
Latitude Degree:	44.6392405
Longitude Degree:	-93.2281895
Location Description:	Site along road used for address match
Owner Name:	International Chemtex Corp
Permit Sys ID:	4320232
Activity Description:	Blending of water treatment products
No Exposure:	No
Permit Type:	Industrial Stormwater Permit
Sector List:	C

Name:	INTERNATIONAL CHEMTEX CORPORATION
Address:	8287 214TH ST W
City,State,Zip:	LAKEVILLE, MN 55044
Active:	Inactive
Activity ID:	MNRNE3CFZ
Activity Sys ID:	3872
Effective Start Date:	04/05/2015
Latitude Degree:	44.6391
Longitude Degree:	-93.23319
Owner Name:	International Chemtex Corp
Permit Sys ID:	138380
Acres:	0
Activity Description:	Blending of industrial water treatment chemicals.
No Exposure:	Yes
Permit Type:	No Exposure Exclusion
Sector List:	C

Name:	INTERNATIONAL CHEMTEX CORPORATION
Address:	8287 214TH ST W
City,State,Zip:	LAKEVILLE, MN 55044
Active:	Inactive
Activity ID:	MNRNE3352
Activity Sys ID:	3872
Effective Start Date:	04/07/2010
Latitude Degree:	44.6391

CHEMTEX CORP. (Continued) **S107727850**

Longitude Degree:	-93.23319
Owner Name:	International Chemtex Corp
Permit Sys ID:	97698
Acres:	1
Activity Description:	Blending of industrial water treatment chemicals
No Exposure:	Yes
Permit Type:	No Exposure Exclusion
Sector List:	C

TIER 2:

Name:	INTERNATIONAL CHEMTEX CORP
Address:	8287 214TH ST. W
City,State,Zip:	LAKEVILLE, MN 55044
Year:	2011
Facility Status:	ACTIVE
SIC:	2812
NAICS:	325181
Latitude/Longitude:	/
Client System ID:	190800002
Status 302:	UNKNOWN
Status 312:	UNKNOWN
Emergency Contact Name1:	LYNN SHAW
Emergency Contact Name2:	LYNN BURI
Emergency Contact 24hr Phone1:	9524694965
Emergency Contact 24hr Phone2:	9524694965

Name:	INTERNATIONAL CHEMTEX CORP
Address:	8287 214TH ST. W
City,State,Zip:	LAKEVILLE, MN 55044
Name:	INTERNATIONAL CHEMTEX CORP
Address:	8287 214TH ST. W
City,State,Zip:	LAKEVILLE, MN 55044
Name:	INTERNATIONAL CHEMTEX CORP
Address:	8287 214TH ST. W
City,State,Zip:	LAKEVILLE, MN 55044
Name:	CHEMTEX CORP.
Address:	8287 214TH ST W
City,State,Zip:	LAKEVILLE, MN 55044
Year:	2004
Latitude/Longitude:	/
Site Plan:	No
Confidential Location:	No

Name:	CHEMTEX CORP.
Address:	8287 214TH ST W
City,State,Zip:	LAKEVILLE, MN 55044
Name:	CHEMTEX CORP.
Address:	8287 214TH ST W
City,State,Zip:	LAKEVILLE, MN 55044
Name:	CHEMTEX CORP.
Address:	8287 214TH ST W
City,State,Zip:	LAKEVILLE, MN 55044
Facility Id:	13680
CAS Number:	1310732
Chemical Id:	32646
Chemical Name:	SODIUM HYDROXIDE
Is EHS:	No

CHEMTEX CORP. (Continued) **S107727850**

Is EHS More than TPQ:	No
Is Containing EHS:	No
Max Daily Amt Code:	4
Avg Daily Amt Code:	4
Storage Container Type:	C
Storage Pressure Class:	1
Storage Temperature Class:	4
Storage Location:	INSIDE STORAGE TANK IN NW OF BLDG
Is Storage Confidential Location:	No

Chemicals:

Facility Id:	13680
Chemical Desc ID:	32646
CAS No:	1310732
Chemical Name:	SODIUM HYDROXIDE
Trade Secret:	No
Pure:	Yes
Mixture:	No
Solid:	No
Liquid:	Yes
Gas:	No
Extremely Haz Substance:	No
Fire:	No
Pressure:	No
Reactivity:	No
Delayed Health Affects:	Yes
Immediate Health Affects:	Yes
Max Daily Amt:	04
Avg Daily Amt:	04
Onsite Days:	365
Max Daily Amt Exact:	42000
Avg Daily Amt Exact:	0
VZone Primary:	No
VZone Secondary:	No
EHS More Than TPQ:	No
MSDS Attachment ID:	No

Storage:

Storage Chem Desc ID:	32646
Storage Container Type:	C
Storage Pressure:	1
Storage Temp:	4
Storage Location:	INSIDE STORAGE TANK IN NW OF BLDG
Storage ID:	156951
Storage Confidential:	No

Facility Id:	13680
CAS Number:	7664393
Chemical Id:	32643
Chemical Name:	HYDROFLUORIC ACID (CONC. 70%)
EHS Name:	HYDROFLUORIC ACID
Is EHS:	Yes
Is EHS More than TPQ:	Yes
Is Containing EHS:	No
Max Daily Amt Code:	2

CHEMTEX CORP. (Continued) **S107727850**

Avg Daily Amt Code:	2
Storage Container Type:	E
Storage Pressure Class:	1
Storage Temperature Class:	4
Storage Location:	IN WAREHOUSE ON RACKS ACROSS FROM MIX TANKS
Is Storage Confidential Location:	No

Chemicals:

Facility Id:	13680
Chemical Desc ID:	32643
CAS No:	7664393
Chemical Name:	HYDROFLUORIC ACID (CONC. 70%)
EHS Name:	HYDROFLUORIC ACID
Trade Secret:	No
Pure:	Yes
Mixture:	No
Solid:	No
Liquid:	Yes
Gas:	No
Extremely Haz Substance:	Yes
Fire:	No
Pressure:	No
Reactivity:	No
Delayed Health Affects:	Yes
Immediate Health Affects:	Yes
Max Daily Amt:	02
Avg Daily Amt:	02
Onsite Days:	365
Max Daily Amt Exact:	750
Avg Daily Amt Exact:	0
VZone Primary:	No
VZone Secondary:	No
EHS More Than TPQ:	Yes
MSDS Attachment ID:	No

Storage:

Storage Chem Desc ID:	32643
Storage Container Type:	E
Storage Pressure:	1
Storage Temp:	4
Storage Location:	IN WAREHOUSE ON RACKS ACROSS FROM MIX TANKS
Storage ID:	156948
Storage Confidential:	No

Facility Id:	13680
CAS Number:	7664939
Chemical Id:	32645
Chemical Name:	SULFURIC ACID
EHS Name:	SULFURIC ACID
Is EHS:	Yes
Is EHS More than TPQ:	Yes
Is Containing EHS:	No
Max Daily Amt Code:	3
Avg Daily Amt Code:	3
Storage Container Type:	E

CHEMTEX CORP. (Continued) **S107727850**

Storage Pressure Class:	1
Storage Temperature Class:	4
Storage Location:	IN WAREHOUSE ON RACKS ACRROS FRM MIX TANKS
Is Storage Confidential Location:	No

Chemicals:

Facility Id:	13680
Chemical Desc ID:	32645
CAS No:	7664939
Chemical Name:	SULFURIC ACID
EHS Name:	SULFURIC ACID
Trade Secret:	No
Pure:	Yes
Mixture:	No
Solid:	No
Liquid:	Yes
Gas:	No
Extremely Haz Substance:	Yes
Fire:	No
Pressure:	No
Reactivity:	No
Delayed Health Affects:	Yes
Immediate Health Affects:	Yes
Max Daily Amt:	03
Avg Daily Amt:	03
Onsite Days:	365
Max Daily Amt Exact:	5000
Avg Daily Amt Exact:	0
VZone Primary:	No
VZone Secondary:	No
EHS More Than TPQ:	Yes
MSDS Attachment ID:	No

Storage:

Storage Chem Desc ID:	32645
Storage Container Type:	E
Storage Pressure:	1
Storage Temp:	4
Storage Location:	IN WAREHOUSE ON RACKS ACRROS FRM MIX TANKS
Storage ID:	156950
Storage Confidential:	No

Facility Id:	13680
CAS Number:	108918
Chemical Id:	32644
Chemical Name:	CYCLOHEXYLAMINE
EHS Name:	CYCLOHEXYLAMINE
Is EHS:	Yes
Is EHS More than TPQ:	No
Is Containing EHS:	No
Max Daily Amt Code:	3
Avg Daily Amt Code:	2
Storage Container Type:	D
Storage Pressure Class:	1
Storage Temperature Class:	4

CHEMTEX CORP. (Continued) **S107727850**

Storage Location: VENTED, EXPLOSION-PROOF RM IN NW CORNER OF BLDG
Is Storage Confidential Location: No

Chemicals:
Facility Id: 13680
Chemical Desc ID: 32644
CAS No: 108918
Chemical Name: CYCLOHEXYLAMINE
EHS Name: CYCLOHEXYLAMINE
Trade Secret: No
Pure: Yes
Mixture: No
Solid: No
Liquid: Yes
Gas: No
Extremely Haz Substance: Yes
Fire: Yes
Pressure: No
Reactivity: No
Delayed Health Affects: Yes
Immediate Health Affects: Yes
Max Daily Amt: 03
Avg Daily Amt: 02
Onsite Days: 365
Max Daily Amt Exact: 2400
Avg Daily Amt Exact: 0
VZone Primary: No
VZone Secondary: No
EHS More Than TPQ: No
MSDS Attachment ID: No

Storage:
Storage Chem Desc ID: 32644
Storage Container Type: D
Storage Pressure: 1
Storage Temp: 4
Storage Location: VENTED, EXPLOSION-PROOF RM IN NW CORNER OF BLDG
Storage ID: 156949
Storage Confidential: No

Facility Id: 190800002
CAS Number: 1310-73-2
Chemical Name: SODIUM HYDROXIDE 50%
How Chemical Is Stored: C14

Facility Id: 190800002
CAS Number: 7664-93-9
Chemical Name: SULFURIC ACID
How Chemical Is Stored: E14

Facility Id: 190800002
CAS Number: 108918
Chemical Name: CYCLOHEXYLAMINE

CHEMTEX CORP. (Continued) **S107727850**

How Chemical Is Stored: D14

Facility Id: 190800002
CAS Number: 7664393
Chemical Name: HYDROFLUORIC ACID 70% 485# (HYDROGEN FLUORIDE)
How Chemical Is Stored: E14

Contact:
Contact ID: 27323
Contact Type: T2EC
Contact Name: LYNN SHAW
Contact Title: TECHNICAL
Sort Order: 1

Contact:
Contact ID: 27324
Contact Type: T2EC
Contact Name: LYNN BURI
Contact Title: VP
Sort Order: 2

Device:
Contact Device ID: 27324
Device Type: Phone
Device Name: Phone
Device Value: 6123781917
Contact ID: 9108

WIMN:
Name: INTERNATIONAL CHEMTEX CORP
Address: 8287 214TH ST W
Address Description: 8287 214th St W
City,State,Zip: LAKEVILLE, MN 55044-9009
Status: Y
Latitude: 44.639164999999998
Longitude: -93.233343000000005
Item ID: 3872-AISI0000003872
AI ID: 3872
Document ID: 0
Subject Item Type Code: CON
Subject Item Category Code: AISI
Subject Item ID: 3872
Subject Item Category Description: Agency Interest
Subject Item Type Description: Conventional Site
MPCA Program: Multiple Programs
Program List: HW; ST
City, Township or Unorganized code: 239561
City, Township or Unorganized Name: Lakeville
Congressional District Code: 2
House District: 58A
Senate District: 58

CHEMTEX CORP. (Continued) **S107727850**

USGS 8-digits:	07040001
USGS 8-digits Name:	Mississippi River - Lake Pepin
USGS 10-digits:	0704000102
USGS 12-digits:	070400010202
USGS 12-digits Name:	South Creek
MDH Drinking Water Management Code:	59
MDH Drinking Water Management Name:	Lakeville 3
Location Description:	Lot 1, Block 2, Airlake Industrial Park 2nd addition.
Collection Method Code:	A1
Method Description:	Address Matching House Number
Ref Code:	GEN
Ref Description:	General Location
Location Verified Flag:	Y
Collection Date:	11/20/2020
Timestamp of Creation:	07/01/1998
User Name of Creator:	DELTA_M_R1
Timestamp of Last Update:	04/05/2021
User Name of Last Update:	RSP
The Delta Spatial ID:	5448
Activity:	Multiple Activities
Activity List:	Hazardous Waste, Very small quantity generator; Industrial Stormwater
MPCA ID:	Multiple IDs
MPCA List:	091723924; MNR053F6D; MNRNE3352; MNRNE3CFZ; MNRNE3F6F; MNS000104406
Program List:	Hazardous Waste; Stormwater
Classification:	Other Basic Inorganic Chemical Manufacturing ; All Other Miscellaneous Chemical Product and Preparation Manufacturing
Site URL:	https://webapp.pca.state.mn.us/wimn/site/3872

WIMN Detail as of Aug 2016:

Legislative District:	58A
Latitude:	44.63909999
Longitude:	-93.23318999
Activity:	Industrial Stormwater Permit
MPCA ID:	Multiple Activities
Major Watershed:	Mississippi River - Lake Pepin
Coordinate Collection Method:	Digitized - Permit Application Map
Status:	Active

Legislative District:	58A
Latitude:	44.6388836
Longitude:	-93.23353590
Activity:	Multiple Activities
MPCA ID:	Multiple Activities
Major Watershed:	Mississippi River - Lake Pepin
Coordinate Collection Method:	Address Matching House Number
Status:	Active

P99 **AIRLAKE TRUCK BODY & PAINT INC** **MN WIMN** **S110178815**
NE **21540 HAMBURG AVE S STE C** **N/A**
1/4-1/2 **LAKEVILLE, MN 55044**
0.476 mi.
2512 ft. **Site 4 of 5 in cluster P**

Relative: WIMN:
Lower

Name:	AIRLAKE TRUCK BODY & PAINT INC
Address:	21540 HAMBURG AVE S STE C
Address Description:	21540 Hamburg Ave S Ste C

Actual:
950 ft.

AIRLAKE TRUCK BODY & PAINT INC (Continued) **S110178815**

City,State,Zip:	LAKEVILLE, MN 55044
Status:	Y
Latitude:	44.637316200000001
Longitude:	-93.227610100000007
Item ID:	74906-AISI0000074906
AI ID:	74906
Document ID:	0
Subject Item Type Code:	CON
Subject Item Category Code:	AISI
Subject Item ID:	74906
Subject Item Category Description:	Agency Interest
Subject Item Type Description:	Conventional Site
MPCA Program:	Hazardous Waste
Program List:	HW
City, Township or Unorganized code:	239561
City, Township or Unorganized Name:	Lakeville
Congressional District Code:	2
House District:	58A
Senate District:	58
USGS 8-digits:	07040001
USGS 8-digits Name:	Mississippi River - Lake Pepin
USGS 10-digits:	0704000102
USGS 12-digits:	070400010202
USGS 12-digits Name:	South Creek
MDH Drinking Water Management Code:	59
MDH Drinking Water Management Name:	Lakeville 3
Collection Method Code:	A1
Method Description:	Address Matching House Number
Ref Code:	GEN
Ref Description:	General Location
Location Verified Flag:	N
Collection Date:	09/27/2015
Timestamp of Creation:	05/29/2002
User Name of Creator:	DELTA_M_R1
Timestamp of Last Update:	04/26/2016
User Name of Last Update:	spatial_
The Delta Spatial ID:	75069
Activity:	Hazardous Waste, Very small quantity generator
Activity List:	Hazardous Waste, Very small quantity generator
MPCA ID:	MNR000111039
MPCA List:	MNR000111039
Program List:	Hazardous Waste
Classification:	Automotive Body, Paint, and Interior Repair and Maintenance
Site URL:	https://webapp.pca.state.mn.us/wimn/site/74906

WIMN Detail as of Aug 2016:

Legislative District:	58A
Latitude:	44.63731547
Longitude:	-93.22765941
Activity:	Hazardous Waste, Small to Minimal QG
MPCA ID:	MNR000111039
Major Watershed:	Mississippi River - Lake Pepin
Coordinate Collection Method:	Address Matching House Number
Status:	Active

P100
NE
1/4-1/2
0.476 mi.
2512 ft.

JDC SPORTS
21540 HAMBURG AVE S STE B
LAKEVILLE, MN 55044

Site 5 of 5 in cluster P

MN WIMN **S110434089**
N/A

Relative:
Lower

Actual:
950 ft.

WIMN:

Name:	JDC SPORTS
Address:	21540 HAMBURG AVE S STE B
Address Description:	21540 Hamburg Ave S Ste B
City,State,Zip:	LAKEVILLE, MN 55044
Status:	N
Latitude:	44.637315399999999
Longitude:	-93.227659399999993
Item ID:	124589-AISI0000124589
AI ID:	124589
Document ID:	0
Subject Item Type Code:	CON
Subject Item Category Code:	AISI
Subject Item ID:	124589
Subject Item Category Description:	Agency Interest
Subject Item Type Description:	Conventional Site
MPCA Program:	Hazardous Waste
Program List:	HW
City, Township or Unorganized code:	239561
City, Township or Unorganized Name:	Lakeville
Congressional District Code:	2
House District:	58A
Senate District:	58
USGS 8-digits:	07040001
USGS 8-digits Name:	Mississippi River - Lake Pepin
USGS 10-digits:	0704000102
USGS 12-digits:	070400010202
USGS 12-digits Name:	South Creek
MDH Drinking Water Management Code:	59
MDH Drinking Water Management Name:	Lakeville 3
Collection Method Code:	A1
Method Description:	Address Matching House Number
Ref Code:	GEN
Ref Description:	General Location
Location Verified Flag:	N
Collection Date:	09/27/2015
Timestamp of Creation:	12/14/2007
User Name of Creator:	DELTA_M_R1
Timestamp of Last Update:	04/26/2016
User Name of Last Update:	spatial_
Status Date:	03/06/2015
The Delta Spatial ID:	53940347
Activity:	Hazardous Waste
Activity List:	Hazardous Waste
MPCA ID:	MNS000130831
MPCA List:	MNS000130831
Program List:	Hazardous Waste
Site URL:	https://webapp.pca.state.mn.us/wimn/site/124589

WIMN Detail as of Aug 2016:

Legislative District:	58A
Latitude:	44.63731547
Longitude:	-93.22765941
Activity:	Hazardous Waste, Small to Minimal QG

JDC SPORTS (Continued) **S110434089**

MPCA ID:	MNS000130831
Major Watershed:	Mississippi River - Lake Pepin
Coordinate Collection Method:	Address Matching House Number
Status:	Inactive

S101 **SCRUPLES INC** **RCRA NonGen / NLR** **1001968546**
NNE **8231 214TH ST W** **ECHO** **MNR000071142**
1/4-1/2 **LAKEVILLE, MN 55044** **MN MANIFEST**
0.487 mi. **MN WIMN**
2572 ft. **Site 2 of 2 in cluster S**

Relative: **Lower**
Actual: **955 ft.**

RCRA NonGen / NLR:

Date Form Received by Agency:		20000331
Handler Name:	SCRUPLES INC	
Handler Address:		8231 214TH ST W
Handler City,State,Zip:		LAKEVILLE, MN 55044-9009
EPA ID:		MNR000071142
Contact Name:		SALLY ROTHMEYER
Contact Address:		8231 214TH ST W
Contact City,State,Zip:		LAKEVILLE, MN 55044-9009
Contact Telephone:		952-469-4646
EPA Region:		05
Land Type:		Private
Mailing Address:		8231 214TH ST W
Mailing City,State,Zip:		LAKEVILLE, MN 55044-9009
Owner Name:	SCRUPLES INC	
Owner Type:		Private
Short-Term Generator Activity:		No
Importer Activity:		No
Mixed Waste Generator:		No
Transporter Activity:		No
Transfer Facility Activity:		No
Recycler Activity with Storage:		No
Small Quantity On-Site Burner Exemption:		No
Smelting Melting and Refining Furnace Exemption:		No
Underground Injection Control:		No
Off-Site Waste Receipt:		No
Universal Waste Indicator:		No
Universal Waste Destination Facility:		No
Federal Universal Waste:		No
Active Site State-Reg Handler:		---
Hazardous Secondary Material Indicator:		N
Commercial TSD Indicator:		No
2018 GPRA Permit Baseline:		Not on the Baseline
2018 GPRA Renewals Baseline:		Not on the Baseline
202 GPRA Corrective Action Baseline:		No
Corrective Action Workload Universe:		No
Subject to Corrective Action Universe:		No
Non-TSDFs Where RCRA CA has Been Imposed Universe:		No
TSDFs Potentially Subject to CA Under 3004 (u)/(v) Universe:		No
TSDFs Only Subject to CA under Discretionary Auth Universe:		No
Corrective Action Priority Ranking:		No NCAPS ranking
Environmental Control Indicator:		No
Institutional Control Indicator:		No
Human Exposure Controls Indicator:		N/A
Groundwater Controls Indicator:		N/A
Significant Non-Complier Universe:		No

SCRUPLES INC (Continued) **1001968546**

Unaddressed Significant Non-Complier Universe:	No
Addressed Significant Non-Complier Universe:	No
Significant Non-Complier With a Compliance Schedule Universe:	No
Handler Date of Last Change:	20070620
Recognized Trader-Importer:	No
Recognized Trader-Exporter:	No
Importer of Spent Lead Acid Batteries:	No
Exporter of Spent Lead Acid Batteries:	No
Recycler Activity Without Storage:	No
Manifest Broker:	No
Sub-Part P Indicator:	No

Hazardous Waste Summary:
- Waste Code: D001
- Waste Description: IGNITABLE WASTE

Handler - Owner Operator:
- Owner/Operator Indicator: Owner
- Owner/Operator Name: SCRUPLES INC
- Legal Status: Private
- Owner/Operator Address: 8231 214TH ST W
- Owner/Operator City,State,Zip: LAKEVILLE, MN 55044-9009
- Owner/Operator Telephone: 612-469-4646

Historic Generators:
- Receive Date: 20000331
- Handler Name: SCRUPLES INC
- Large Quantity Handler of Universal Waste: No
- Recognized Trader Importer: No
- Recognized Trader Exporter: No
- Spent Lead Acid Battery Importer: No
- Spent Lead Acid Battery Exporter: No
- Current Record: Yes

List of NAICS Codes and Descriptions:
- NAICS Codes: No NAICS Codes Found

Facility Has Received Notices of Violations:
- Violations: No Violations Found

Evaluation Action Summary:
- Evaluations: No Evaluations Found

ECHO:
- Envid: 1001968546
- Registry ID: 110003927289
- DFR URL: http://echo.epa.gov/detailed-facility-report?fid=110003927289
- Name: SCRUPLES INC
- Address: 8231 214TH ST W
- City,State,Zip: LAKEVILLE, MN 55044

SCRUPLES INC (Continued) **1001968546**

MANIFEST:

Name:	SCRUPLES INC
Address:	8231 214TH ST W
City,State,Zip:	LAKEVILLE, MN 55044
Manifest ID:	642353
Generator ID:	MNR000071142
Generator AI ID:	34774
Transporter 1 ID:	ILD984908202
Transporter 1 AI ID:	37702
Transporter 1 AI Name:	Safety Kleen Corp
Transporter 1 Address:	1000 N Randall Rd
Transporter 1 City:	Elgin
Transporter 1 State:	IL
Transporter 1 ZIP:	60123-2318
Transporter 2 ID:	MNR000022947
Transporter 2 AI ID:	18008
Transporter 2 AI Name:	Nighthawk Transport Inc
Transporter 2 Address:	356 9th Ave Ste 301
Transporter 2 City:	Saint Paul Park
Transporter 2 State:	MN
Transporter 2 ZIP:	55071
TSD ID:	ILD980502744
TSD AI ID:	32926
TSD AI Name:	Laidlaw Environmental Service Of Il Inc
TSD Address:	6125 N Pecatonica Rd
TSD City:	Pecatonica
TSD State:	IL
TSD Zip:	61063-8879
Gen Copy Recd Date:	12/27/1999 0:00:00
Fac Copy Recd Date:	2000-06-23 00:00:00
Gen Ship Date:	1999-12-23 00:00:00
Trans 1 Recd Date:	1999-12-23 00:00:00
Trans 2 Recd Date:	12/30/1999 0:00:00
Tsd Recd Date:	2000-01-05 00:00:00

Contact:

Generator AI ID:	34774
Generator ID:	MNR000071142
Generator AI Name:	Scruples Inc
Generator Contact:	Sally Rothmeyer
Contact Address:	8231 214th St W
Contact City:	Lakeville
Contact State:	MN
Contact Zip:	55044
Contact Email:	sally@scrupleshaircare.com
Contact Phone:	952-985-7029

NAIC:

Generator AI ID:	34774
Generator ID:	MNR000071142
Generator AI Name:	Scruples Inc
NAIC Code:	812199
NAIC Desc:	812199 - Other Personal Care Services

Detail:

Manifest ID:	642353

SCRUPLES INC (Continued) **1001968546**

Manifest Row:	1
Haz Material Name:	RQ WASTE FLAMMABLE LIQUIDS NOS ISOPROPYL ALCOHOL ETHANOLAMINE
Haz Class Number:	3
UN NA Number:	UN1993
Packing Group Number:	III
Container Qty:	19
Container Code:	DMML
Waste Qty:	1006
Waste Units Code:	AD
Waste Code List:	D001

WIMN:

Name:	SCRUPLES INC
Address:	8231 214TH ST W
Address Description:	8231 214th St W
City,State,Zip:	LAKEVILLE, MN 55044
Status:	Y
Latitude:	44.639168900000001
Longitude:	-93.226561700000005
Item ID:	34774-AISI0000034774
AI ID:	34774
Document ID:	0
Subject Item Type Code:	CON
Subject Item Category Code:	AISI
Subject Item ID:	34774
Subject Item Category Description:	Agency Interest
Subject Item Type Description:	Conventional Site
MPCA Program:	Hazardous Waste
Program List:	HW
City, Township or Unorganized code:	239561
City, Township or Unorganized Name:	Lakeville
Congressional District Code:	2
House District:	58A
Senate District:	58
USGS 8-digits:	07040001
USGS 8-digits Name:	Mississippi River - Lake Pepin
USGS 10-digits:	0704000102
USGS 12-digits:	070400010202
USGS 12-digits Name:	South Creek
MDH Drinking Water Management Code:	59
MDH Drinking Water Management Name:	Lakeville 3
Collection Method Code:	A1
Method Description:	Address Matching House Number
Ref Code:	GEN
Ref Description:	General Location
Location Verified Flag:	N
Collection Date:	09/27/2015
Timestamp of Creation:	01/27/2000
User Name of Creator:	DELTA_M_R1
Timestamp of Last Update:	04/26/2016
User Name of Last Update:	spatial_
The Delta Spatial ID:	50242
Activity:	Hazardous Waste
Activity List:	Hazardous Waste
MPCA ID:	MNR000071142
MPCA List:	MNR000071142

SCRUPLES INC (Continued) **1001968546**

Program List:	Hazardous Waste
Classification:	Other Personal Care Services
Site URL:	https://webapp.pca.state.mn.us/wimn/site/34774

WIMN Detail as of Aug 2016:

Legislative District:	58A
Latitude:	44.63886380
Longitude:	-93.23215030
Activity:	Hazardous Waste, Small to Minimal QG
MPCA ID:	MNR000071142
Major Watershed:	Mississippi River - Lake Pepin
Coordinate Collection Method:	Address Matching House Number
Status:	Active

R102 **IPC, INC.** **MN WIMN** **S125157813**
NNE **8095 215TH ST W** **N/A**
1/4-1/2 **LAKEVILLE, MN 55044**
0.488 mi.
2577 ft. **Site 2 of 2 in cluster R**

Relative: **Lower**

Actual: **953 ft.**

WIMN:

Name:	IPC, INC.
Address:	8095 215TH ST W
Address Description:	8095 215th St W
City,State,Zip:	LAKEVILLE, MN 55044-8986
Status:	Y
Latitude:	44.638702639999998
Longitude:	-93.229842640000001
Item ID:	229031-AISI0000229031
AI ID:	229031
Document ID:	0
Subject Item Type Code:	CON
Subject Item Category Code:	AISI
Subject Item ID:	229031
Subject Item Category Description:	Agency Interest
Subject Item Type Description:	Conventional Site
MPCA Program:	Hazardous Waste
Program List:	HW
City, Township or Unorganized code:	239561
City, Township or Unorganized Name:	Lakeville
Congressional District Code:	2
House District:	58A
Senate District:	58
USGS 8-digits:	07040001
USGS 8-digits Name:	Mississippi River - Lake Pepin
USGS 10-digits:	0704000102
USGS 12-digits:	070400010202
USGS 12-digits Name:	South Creek
MDH Drinking Water Management Code:	59
MDH Drinking Water Management Name:	Lakeville 3
Collection Method Code:	A1
Method Description:	Address Matching House Number
Ref Code:	GEN
Ref Description:	General Location
Location Verified Flag:	N
Collection Date:	04/09/2019
Timestamp of Creation:	04/09/2019

IPC, INC. (Continued) **S125157813**

User Name of Creator:	swright1
Timestamp of Last Update:	04/09/2019
User Name of Last Update:	geo_nc
Activity:	Hazardous Waste
Activity List:	Hazardous Waste
MPCA ID:	MNS000328648
MPCA List:	MNS000328648
Program List:	Hazardous Waste
Classification:	Commercial Printing (except Screen and Books)
Site URL:	https://webapp.pca.state.mn.us/wimn/site/229031

103
ENE
1/4-1/2
0.491 mi.
2591 ft.

ITC INTERCIRCUIT
21625 GRENADA AVE
LAKEVILLE, MN 55044

RCRA NonGen / NLR **1000829426**
ECHO **MND985749183**
MN ENF
MN MANIFEST
MN WIMN

Relative:
Lower

Actual:
946 ft.

RCRA NonGen / NLR:

Date Form Received by Agency:		20050928
Handler Name:	ITC INTERCIRCUIT	
Handler Address:		21625 GRENADA AVE
Handler City,State,Zip:		LAKEVILLE, MN 55044
EPA ID:		MND985749183
Contact Name:		BRIAN K MOREY
Contact Address:		21625 GRENADA AVE
Contact City,State,Zip:		LAKEVILLE, MN 55044
Contact Telephone:		612-469-2310 x12
EPA Region:		05
Land Type:		Private
Federal Waste Generator Description:		Not a generator, verified
Mailing Address:		GRENADA AVE
Mailing City,State,Zip:		LAKEVILLE, MN 55044
Owner Name:	ITC INTERCIRCUIT N AMERICA INC	
Owner Type:		Private
Short-Term Generator Activity:		No
Importer Activity:		No
Mixed Waste Generator:		No
Transporter Activity:		No
Transfer Facility Activity:		No
Recycler Activity with Storage:		No
Small Quantity On-Site Burner Exemption:		No
Smelting Melting and Refining Furnace Exemption:		No
Underground Injection Control:		No
Off-Site Waste Receipt:		No
Universal Waste Indicator:		No
Universal Waste Destination Facility:		No
Federal Universal Waste:		No
Active Site State-Reg Handler:		---
Hazardous Secondary Material Indicator:		N
Commercial TSD Indicator:		No
2018 GPRA Permit Baseline:		Not on the Baseline
2018 GPRA Renewals Baseline:		Not on the Baseline
202 GPRA Corrective Action Baseline:		No
Corrective Action Workload Universe:		No
Subject to Corrective Action Universe:		No
Non-TSDFs Where RCRA CA has Been Imposed Universe:		No
TSDFs Potentially Subject to CA Under 3004 (u)/(v) Universe:		No
TSDFs Only Subject to CA under Discretionary Auth Universe:		No

ITC INTERCIRCUIT (Continued) **1000829426**

Corrective Action Priority Ranking:	No NCAPS ranking
Environmental Control Indicator:	No
Institutional Control Indicator:	No
Human Exposure Controls Indicator:	N/A
Groundwater Controls Indicator:	N/A
Significant Non-Complier Universe:	No
Unaddressed Significant Non-Complier Universe:	No
Addressed Significant Non-Complier Universe:	No
Significant Non-Complier With a Compliance Schedule Universe:	No
Handler Date of Last Change:	20080820
Recognized Trader-Importer:	No
Recognized Trader-Exporter:	No
Importer of Spent Lead Acid Batteries:	No
Exporter of Spent Lead Acid Batteries:	No
Recycler Activity Without Storage:	No
Manifest Broker:	No
Sub-Part P Indicator:	No

Biennial: List of Years
Year: 2003

Click Here for Biennial Reporting System Data:
Year: 2001

Click Here for Biennial Reporting System Data:

Hazardous Waste Summary:
Waste Code: D001
Waste Description: IGNITABLE WASTE

Waste Code: D002
Waste Description: CORROSIVE WASTE

Waste Code: D003
Waste Description: REACTIVE WASTE

Waste Code: D006
Waste Description: CADMIUM

Waste Code: D007
Waste Description: CHROMIUM

Waste Code: D008
Waste Description: LEAD

Waste Code: D009
Waste Description: MERCURY

Handler - Owner Operator:
Owner/Operator Indicator: Owner
Owner/Operator Name: ITC INTERCIRCUIT N AMERICA INC
Legal Status: Private
Owner/Operator Address: 21625 GRENADA AVE
Owner/Operator City,State,Zip: LAKEVILLE, MN 55044
Owner/Operator Telephone: 612-469-2310

ITC INTERCIRCUIT (Continued) **1000829426**

Owner/Operator Indicator: Owner
Owner/Operator Name: ERWIN HARTL
Legal Status: Private
Date Became Current: 19910911
Owner/Operator Address: 21625 GRENADA AVE
Owner/Operator City,State,Zip: LAKEVILLE, MN 55044

Owner/Operator Indicator: Operator
Owner/Operator Name: STEVEN ANDERSON
Legal Status: Private
Date Became Current: 19931108
Owner/Operator Address: 21625 GRENADA AVE
Owner/Operator City,State,Zip: LAKEVILLE, MN 55044

Owner/Operator Indicator: Owner
Owner/Operator Name: ITC INTERCIRCUIT N AMERICA INC
Legal Status: Private
Owner/Operator Address: 21625 GRENADA AVE
Owner/Operator City,State,Zip: LAKEVILLE, MN 55044
Owner/Operator Telephone: 612-469-2310

Owner/Operator Indicator: Owner
Owner/Operator Name: ERWIN HARTL
Legal Status: Private
Date Became Current: 19910911
Owner/Operator Address: 21625 GRENADA AVE
Owner/Operator City,State,Zip: LAKEVILLE, MN 55044

Owner/Operator Indicator: Operator
Owner/Operator Name: ITC INTERCIRCUIT NORTH AMERICA
Legal Status: Private
Date Became Current: 19990726
Owner/Operator Address: 21625 GRENADA AVE
Owner/Operator City,State,Zip: LAKEVILLE, MN 55044-9083
Owner/Operator Telephone: 952-469-2310

Owner/Operator Indicator: Operator
Owner/Operator Name: JAKE JACOBSON
Legal Status: Private
Date Became Current: 19960522
Owner/Operator Address: 21625 GRENADA AVE
Owner/Operator City,State,Zip: LAKEVILLE, MN 55044

Historic Generators:
Receive Date: 20050928
Handler Name: ITC INTERCIRCUIT
Federal Waste Generator Description: Not a generator, verified
Large Quantity Handler of Universal Waste: No
Recognized Trader Importer: No
Recognized Trader Exporter: No
Spent Lead Acid Battery Importer: No
Spent Lead Acid Battery Exporter: No
Current Record: No

Receive Date: 20050928
Handler Name: ITC INTERCIRCUIT
Federal Waste Generator Description: Not a generator, verified

ITC INTERCIRCUIT (Continued) **1000829426**

Large Quantity Handler of Universal Waste: No
Recognized Trader Importer: No
Recognized Trader Exporter: No
Spent Lead Acid Battery Importer: No
Spent Lead Acid Battery Exporter: No
Current Record: Yes

Receive Date: 19920914
Handler Name: ITC INTERCIRCUIT NORTH AMERICA
Federal Waste Generator Description: Not a generator, verified
Large Quantity Handler of Universal Waste: No
Recognized Trader Importer: No
Recognized Trader Exporter: No
Spent Lead Acid Battery Importer: No
Spent Lead Acid Battery Exporter: No
Current Record: No

Receive Date: 19980330
Handler Name: ITC INTERCIRCUIT AMERICA
Federal Waste Generator Description: Large Quantity Generator
Large Quantity Handler of Universal Waste: No
Recognized Trader Importer: No
Recognized Trader Exporter: No
Spent Lead Acid Battery Importer: No
Spent Lead Acid Battery Exporter: No
Current Record: No

Receive Date: 20000202
Handler Name: ITC INTERCIRCUIT AMERICA
Federal Waste Generator Description: Large Quantity Generator
Large Quantity Handler of Universal Waste: No
Recognized Trader Importer: No
Recognized Trader Exporter: No
Spent Lead Acid Battery Importer: No
Spent Lead Acid Battery Exporter: No
Current Record: No

Receive Date: 20020214
Handler Name: ITC INTERCIRCUIT
Federal Waste Generator Description: Large Quantity Generator
Large Quantity Handler of Universal Waste: No
Recognized Trader Importer: No
Recognized Trader Exporter: No
Spent Lead Acid Battery Importer: No
Spent Lead Acid Battery Exporter: No
Current Record: No

Receive Date: 20040212
Handler Name: ITC INTERCIRCUIT
Federal Waste Generator Description: Large Quantity Generator
Large Quantity Handler of Universal Waste: No
Recognized Trader Importer: No
Recognized Trader Exporter: No
Spent Lead Acid Battery Importer: No
Spent Lead Acid Battery Exporter: No
Current Record: No

ITC INTERCIRCUIT (Continued) **1000829426**

List of NAICS Codes and Descriptions:

NAICS Code:	54199
NAICS Description:	ALL OTHER PROFESSIONAL, SCIENTIFIC, AND TECHNICAL SERVICES
NAICS Code:	561499
NAICS Description:	ALL OTHER BUSINESS SUPPORT SERVICES
NAICS Code:	81131
NAICS Description:	COMMERCIAL AND INDUSTRIAL MACHINERY AND EQUIPMENT (EXCEPT AUTOMOTIVE AND ELECTRONIC) REPAIR AND MAINTENANCE

Facility Has Received Notices of Violation:

Found Violation:	Yes
Agency Which Determined Violation:	State
Violation Short Description:	Generators - General
Date Violation was Determined:	20010604
Actual Return to Compliance Date:	20010629
Return to Compliance Qualifier:	Observed
Violation Responsible Agency:	State
Scheduled Compliance Date:	20010619
Enforcement Identifier:	001
Date of Enforcement Action:	20010619
Enforcement Responsible Agency:	State
Corrective Action Component:	No
Enforcement Type:	Letter of Warning (LOW)
Enforcement Responsible Person:	MNMRK

Found Violation:	Yes
Agency Which Determined Violation:	State
Violation Short Description:	Generators - Pre-transport
Date Violation was Determined:	20010604
Actual Return to Compliance Date:	20010629
Return to Compliance Qualifier:	Observed
Violation Responsible Agency:	State
Scheduled Compliance Date:	20010619
Enforcement Identifier:	001
Date of Enforcement Action:	20010619
Enforcement Responsible Agency:	State
Corrective Action Component:	No
Enforcement Type:	Letter of Warning (LOW)
Enforcement Responsible Person:	MNMRK

Found Violation:	Yes
Agency Which Determined Violation:	State
Violation Short Description:	Generators - General
Date Violation was Determined:	20010604
Actual Return to Compliance Date:	20010629
Return to Compliance Qualifier:	Observed
Violation Responsible Agency:	State
Scheduled Compliance Date:	20010619
Enforcement Identifier:	001
Date of Enforcement Action:	20010619
Enforcement Responsible Agency:	State
Corrective Action Component:	No
Enforcement Type:	Letter of Warning (LOW)
Enforcement Responsible Person:	MNMRK

ITC INTERCIRCUIT (Continued) **1000829426**

Evaluation Action Summary:

Evaluation Date:	20010604
Evaluation Responsible Agency:	State
Found Violation:	Yes
Evaluation Type Description:	COMPLIANCE EVALUATION INSPECTION ON-SITE
Evaluation Responsible Person Identifier:	MNMRK
Actual Return to Compliance Date:	20010629
Scheduled Compliance Date:	20010619

Evaluation Date:	20010604
Evaluation Responsible Agency:	State
Found Violation:	Yes
Evaluation Type Description:	COMPLIANCE EVALUATION INSPECTION ON-SITE
Evaluation Responsible Person Identifier:	MNMRK
Actual Return to Compliance Date:	20010629
Scheduled Compliance Date:	20010619

Evaluation Date:	20010604
Evaluation Responsible Agency:	State
Found Violation:	Yes
Evaluation Type Description:	COMPLIANCE EVALUATION INSPECTION ON-SITE
Evaluation Responsible Person Identifier:	MNMRK
Actual Return to Compliance Date:	20010629
Scheduled Compliance Date:	20010619

ECHO:

Envid:	1000829426
Registry ID:	110000798708
DFR URL:	http://echo.epa.gov/detailed-facility-report?fid=110000798708
Name:	ITC INTERCIRCUIT
Address:	21625 GRENADA AVE
City,State,Zip:	LAKEVILLE, MN 55044

MN Enforcement Log :

Name:	ITC INTERCIRCUIT NORTH AMERICA
Address:	21625 GRENADA AVE
City,State,Zip:	LAKEVILLE, MN
Facility ID:	MND985749183
Violation:	262.A - Generators - General
Determined Date:	06/04/2001
Determined By:	State
RTC Date:	06/29/2001
Enforcement Sequence:	001
Effective End Date:	06/19/2001
Enforcement Type:	Letter of Warning
Lead Agency:	State
Sequence:	2
AI ID:	30553
Activity ID:	NON20010001
Public Flag:	Y
Latitude:	44.6340063
Longitude:	-93.2229781
Coord Collect Meth Desc:	Address Matching House Number
Mailing Address1:	21625 Grenada Ave

ITC INTERCIRCUIT (Continued) **1000829426**

Mailing City Name:	Lakeville
Mailing State Code:	MN
Responsible Party:	ITC Intercircuit North America (Lakeville, MN)
Zero Date:	06/04/2001
Case Lead:	Marni Karnowski
Lead Program:	Hazardous Waste
Multimedia:	N
Multimedia Desc:	N

MANIFEST:

Name:	ITC INTERCIRCUIT NORTH AMERICA
Address:	21625 GRENADA AVE
City,State,Zip:	LAKEVILLE, MN 55044-9083
Manifest ID:	692247
Generator ID:	MND985749183
Generator AI ID:	30553
Transporter 1 ID:	MND980615736
Transporter 1 AI ID:	6800
Transporter 1 AI Name:	Univar USA Inc - St Paul
Transporter 1 Address:	845 Terrace Ct
Transporter 1 City:	Saint Paul
Transporter 1 State:	MN
Transporter 1 ZIP:	55103
TSD ID:	MND980615736
TSD AI ID:	6800
TSD AI Name:	Univar USA Inc - St Paul
TSD Address:	845 Terrace Ct
TSD City:	Saint Paul
TSD State:	MN
TSD Zip:	55103
Gen Copy Recd Date:	10/10/2000 0:00:00
Fac Copy Recd Date:	2000-10-11 00:00:00
Gen Ship Date:	2000-10-05 00:00:00
Trans 1 Recd Date:	2000-10-05 00:00:00
Tsd Recd Date:	2000-10-05 00:00:00

Contact:

Generator AI ID:	30553
Generator ID:	MND985749183
Generator AI Name:	ITC Intercircuit North America
Generator Contact:	Mary Judge
Contact Address:	21625 Grenada Ave
Contact City:	Lakeville
Contact State:	MN
Contact Zip:	55044
Contact Email:	maryitc@juno.com
Contact Phone:	952-469-2310

NAIC:

Generator AI ID:	30553
Generator ID:	MND985749183
Generator AI Name:	ITC Intercircuit North America
NAIC Code:	541990
NAIC Desc:	541990 - All Other Professional, Scientific, and Technical Services

Detail:

ITC INTERCIRCUIT (Continued) **1000829426**

Manifest ID:	692247
Manifest Row:	1
Haz Material Name:	LEAD
Haz Class Number:	9
UN NA Number:	NA3077
Packing Group Number:	III
Container Qty:	6
Container Code:	DMML
Waste Qty:	1200
Waste Units Code:	IB
Waste Code List:	D008

Manifest ID:	692247
Manifest Row:	2
Haz Material Name:	LEAD CHROME
Haz Class Number:	9
UN NA Number:	NA3077
Packing Group Number:	III
Container Qty:	1
Container Code:	DMML
Waste Qty:	200
Waste Units Code:	IB
Waste Code List:	D007,D008

Name:	ITC INTERCIRCUIT NORTH AMERICA
Address:	21625 GRENADA AVE
City,State,Zip:	LAKEVILLE, MN 55044-9083
Manifest ID:	740658
Generator ID:	MND985749183
Generator AI ID:	30553
Transporter 1 ID:	MND980615736
Transporter 1 AI ID:	6800
Transporter 1 AI Name:	Univar USA Inc - St Paul
Transporter 1 Address:	845 Terrace Ct
Transporter 1 City:	Saint Paul
Transporter 1 State:	MN
Transporter 1 ZIP:	55103
TSD ID:	MND980615736
TSD AI ID:	6800
TSD AI Name:	Univar USA Inc - St Paul
TSD Address:	845 Terrace Ct
TSD City:	Saint Paul
TSD State:	MN
TSD Zip:	55103
Gen Copy Recd Date:	12/23/2002 0:00:00
Fac Copy Recd Date:	2002-12-27 00:00:00
Gen Ship Date:	2002-12-20 00:00:00
Trans 1 Recd Date:	2002-12-20 00:00:00
Tsd Recd Date:	2002-12-20 00:00:00

Contact:

Generator AI ID:	30553
Generator ID:	MND985749183
Generator AI Name:	ITC Intercircuit North America
Generator Contact:	Mary Judge
Contact Address:	21625 Grenada Ave
Contact City:	Lakeville

ITC INTERCIRCUIT (Continued) **1000829426**

Contact State: MN
Contact Zip: 55044
Contact Email: maryitc@juno.com
Contact Phone: 952-469-2310

NAIC:
Generator AI ID: 30553
Generator ID: MND985749183
Generator AI Name: ITC Intercircuit North America
NAIC Code: 541990
NAIC Desc: 541990 - All Other Professional, Scientific, and Technical Services

Detail:
Manifest ID: 740658
Manifest Row: 1
Haz Material Name: SODIUM PEROXDISULFATE
Container Qty: 7
Container Code: DMPF
Waste Qty: 4200
Waste Units Code: IB
Waste Code List: D002

Name: ITC INTERCIRCUIT NORTH AMERICA
Address: 21625 GRENADA AVE
City,State,Zip: LAKEVILLE, MN 55044-9083
Manifest ID: 740659
Generator ID: MND985749183
Generator AI ID: 30553
Transporter 1 ID: MND980615736
Transporter 1 AI ID: 6800
Transporter 1 AI Name: Univar USA Inc - St Paul
Transporter 1 Address: 845 Terrace Ct
Transporter 1 City: Saint Paul
Transporter 1 State: MN
Transporter 1 ZIP: 55103
Transporter 2 ID: KS0000336891
Transporter 2 AI ID: 60831
Transporter 2 AI Name: Savannah Transport Inc
Transporter 2 Address: 4490 NW 17th
Transporter 2 City: Topeka
Transporter 2 State: KS
Transporter 2 ZIP: 66618
TSD ID: IND000646943
TSD AI ID: 41297
TSD AI Name: Pollution Control Industries Of Indiana
TSD Address: 4343 Kennedy Ave
TSD City: East Chicago
TSD State: IN
TSD Zip: 46312-2723
Gen Copy Recd Date: 12/23/2002 0:00:00
Fac Copy Recd Date: 2003-01-13 00:00:00
Gen Ship Date: 2002-12-20 00:00:00
Trans 1 Recd Date: 2002-12-20 00:00:00
Trans 2 Recd Date: 1/2/2003 0:00:00
Tsd Recd Date: 2003-01-02 00:00:00

ITC INTERCIRCUIT (Continued) **1000829426**

Contact:

Generator AI ID:	30553
Generator ID:	MND985749183
Generator AI Name:	ITC Intercircuit North America
Generator Contact:	Mary Judge
Contact Address:	21625 Grenada Ave
Contact City:	Lakeville
Contact State:	MN
Contact Zip:	55044
Contact Email:	maryitc@juno.com
Contact Phone:	952-469-2310

NAIC:

Generator AI ID:	30553
Generator ID:	MND985749183
Generator AI Name:	ITC Intercircuit North America
NAIC Code:	541990
NAIC Desc:	541990 - All Other Professional, Scientific, and Technical Services

Detail:

Manifest ID:	740659
Manifest Row:	1
Haz Material Name:	PROPYLENE GLYCOL
Container Qty:	1
Container Code:	DMML
Waste Qty:	250
Waste Units Code:	IB
Waste Code List:	D001

Name:	ITC INTERCIRCUIT NORTH AMERICA
Address:	21625 GRENADA AVE
City,State,Zip:	LAKEVILLE, MN 55044-9083
Manifest ID:	740683
Generator ID:	MND985749183
Generator AI ID:	30553
Transporter 1 ID:	MND980615736
Transporter 1 AI ID:	6800
Transporter 1 AI Name:	Univar USA Inc - St Paul
Transporter 1 Address:	845 Terrace Ct
Transporter 1 City:	Saint Paul
Transporter 1 State:	MN
Transporter 1 ZIP:	55103
TSD ID:	MND980615736
TSD AI ID:	6800
TSD AI Name:	Univar USA Inc - St Paul
TSD Address:	845 Terrace Ct
TSD City:	Saint Paul
TSD State:	MN
TSD Zip:	55103
Gen Copy Recd Date:	12/23/2002 0:00:00
Fac Copy Recd Date:	2002-12-27 00:00:00
Gen Ship Date:	2002-12-20 00:00:00
Trans 1 Recd Date:	2002-12-20 00:00:00
Tsd Recd Date:	2002-12-20 00:00:00

ITC INTERCIRCUIT (Continued) **1000829426**

Contact:

Generator AI ID:	30553
Generator ID:	MND985749183
Generator AI Name:	ITC Intercircuit North America
Generator Contact:	Mary Judge
Contact Address:	21625 Grenada Ave
Contact City:	Lakeville
Contact State:	MN
Contact Zip:	55044
Contact Email:	maryitc@juno.com
Contact Phone:	952-469-2310

NAIC:

Generator AI ID:	30553
Generator ID:	MND985749183
Generator AI Name:	ITC Intercircuit North America
NAIC Code:	541990
NAIC Desc:	541990 - All Other Professional, Scientific, and Technical Services

Detail:

Manifest ID:	740683
Manifest Row:	1
Haz Material Name:	LEAD, CHROME
Container Qty:	1
Container Code:	DMML
Waste Qty:	75
Waste Units Code:	IB
Waste Code List:	D007,D008

Name:	ITC INTERCIRCUIT NORTH AMERICA
Address:	21625 GRENADA AVE
City,State,Zip:	LAKEVILLE, MN 55044-9083
Manifest ID:	718225
Generator ID:	MND985749183
Generator AI ID:	30553
Transporter 1 ID:	INR000022798
Transporter 1 AI ID:	59931
Transporter 1 AI Name:	Vivendi Water Transport Inc
Transporter 1 Address:	1657 Commerce Dr Ste 10B
Transporter 1 City:	South Bend
Transporter 1 State:	IN
Transporter 1 ZIP:	46628
TSD ID:	MND981098478
TSD AI ID:	8214
TSD AI Name:	Evoqua Water Technologies LLC
TSD Address:	2430 Rose Pl
TSD City:	Roseville
TSD State:	MN
TSD Zip:	55113
Gen Copy Recd Date:	2/4/2002 0:00:00
Fac Copy Recd Date:	2002-02-11 00:00:00
Gen Ship Date:	2002-01-30 00:00:00
Trans 1 Recd Date:	2002-01-30 00:00:00
Tsd Recd Date:	2002-01-30 00:00:00

ITC INTERCIRCUIT (Continued) **1000829426**

Contact:

Generator AI ID:	30553
Generator ID:	MND985749183
Generator AI Name:	ITC Intercircuit North America
Generator Contact:	Mary Judge
Contact Address:	21625 Grenada Ave
Contact City:	Lakeville
Contact State:	MN
Contact Zip:	55044
Contact Email:	maryitc@juno.com
Contact Phone:	952-469-2310

NAIC:

Generator AI ID:	30553
Generator ID:	MND985749183
Generator AI Name:	ITC Intercircuit North America
NAIC Code:	541990
NAIC Desc:	541990 - All Other Professional, Scientific, and Technical Services

Detail:

Manifest ID:	718225
Manifest Row:	1
Haz Material Name:	SULFURIC ACID
Container Qty:	14
Container Code:	DMPF
Waste Qty:	770
Waste Units Code:	AD
Waste Code List:	D001,D002

Manifest ID:	718225
Manifest Row:	2
Haz Material Name:	SODIUM HYDROXIDE
Container Qty:	1
Container Code:	DMPF
Waste Qty:	55
Waste Units Code:	AD
Waste Code List:	D002,D006,D008

Name:	ITC INTERCIRCUIT NORTH AMERICA
Address:	21625 GRENADA AVE
City,State,Zip:	LAKEVILLE, MN 55044-9083
Manifest ID:	696896
Generator ID:	MND985749183
Generator AI ID:	30553
Transporter 1 ID:	MND980615736
Transporter 1 AI ID:	6800
Transporter 1 AI Name:	Univar USA Inc - St Paul
Transporter 1 Address:	845 Terrace Ct
Transporter 1 City:	Saint Paul
Transporter 1 State:	MN
Transporter 1 ZIP:	55103
TSD ID:	IND000646943
TSD AI ID:	41297
TSD AI Name:	Pollution Control Industries Of Indiana
TSD Address:	4343 Kennedy Ave

ITC INTERCIRCUIT (Continued) **1000829426**

TSD City: East Chicago
TSD State: IN
TSD Zip: 46312-2723
Gen Copy Recd Date: 12/29/2000 0:00:00
Fac Copy Recd Date: 2001-01-16 00:00:00
Gen Ship Date: 2000-12-27 00:00:00
Trans 1 Recd Date: 2000-12-27 00:00:00
Tsd Recd Date: 2001-01-04 00:00:00

Contact:
Generator AI ID: 30553
Generator ID: MND985749183
Generator AI Name: ITC Intercircuit North America
Generator Contact: Mary Judge
Contact Address: 21625 Grenada Ave
Contact City: Lakeville
Contact State: MN
Contact Zip: 55044
Contact Email: maryitc@juno.com
Contact Phone: 952-469-2310

NAIC:
Generator AI ID: 30553
Generator ID: MND985749183
Generator AI Name: ITC Intercircuit North America
NAIC Code: 541990
NAIC Desc: 541990 - All Other Professional, Scientific, and Technical Services

Detail:
Manifest ID: 696896
Manifest Row: 1
Haz Material Name: CORROSIVE LIQ ACIDIC ORGANIC
Container Qty: 3
Container Code: DMPF
Waste Qty: 1500
Waste Units Code: IB
Waste Code List: D002

Manifest ID: 696896
Manifest Row: 2
Haz Material Name: FLAM LIQ
Container Qty: 1
Container Code: DMML
Waste Qty: 450
Waste Units Code: IB
Waste Code List: D001

Name: ITC INTERCIRCUIT NORTH AMERICA
Address: 21625 GRENADA AVE
City,State,Zip: LAKEVILLE, MN 55044-9083
Manifest ID: 545627
Generator ID: MND985749183
Generator AI ID: 30553
Transporter 1 ID: MND006963318
Transporter 1 AI ID: 36819
Transporter 1 AI Name: Indianhead Truck Line Inc

ITC INTERCIRCUIT (Continued) **1000829426**

Transporter 1 Address:	1947 County Road C W
Transporter 1 City:	Roseville
Transporter 1 State:	MN
Transporter 1 ZIP:	55113-1301
TSD ID:	MND981098478
TSD AI ID:	8214
TSD AI Name:	Evoqua Water Technologies LLC
TSD Address:	2430 Rose Pl
TSD City:	Roseville
TSD State:	MN
TSD Zip:	55113
Gen Copy Recd Date:	6/25/1993 0:00:00
Fac Copy Recd Date:	1993-06-21 00:00:00
Gen Ship Date:	1993-06-16 00:00:00
Trans 1 Recd Date:	1993-06-16 00:00:00
Tsd Recd Date:	1993-06-16 00:00:00

Contact:

Generator AI ID:	30553
Generator ID:	MND985749183
Generator AI Name:	ITC Intercircuit North America
Generator Contact:	Mary Judge
Contact Address:	21625 Grenada Ave
Contact City:	Lakeville
Contact State:	MN
Contact Zip:	55044
Contact Email:	maryitc@juno.com
Contact Phone:	952-469-2310

NAIC:

Generator AI ID:	30553
Generator ID:	MND985749183
Generator AI Name:	ITC Intercircuit North America
NAIC Code:	541990
NAIC Desc:	541990 - All Other Professional, Scientific, and Technical Services

Detail:

Manifest ID:	545627
Manifest Row:	1
Haz Material Name:	WASTE HAZARDOUS ACID NOS
UN NA Number:	UN3077
Container Qty:	1
Container Code:	DMPF
Waste Qty:	300
Waste Units Code:	IB
Waste Code List:	D007

Manifest ID:	545627
Manifest Row:	2
Haz Material Name:	SULFURIC ACID
UN NA Number:	UN3093
Container Qty:	5
Container Code:	DMPF
Waste Qty:	275
Waste Units Code:	AD
Waste Code List:	D001

ITC INTERCIRCUIT (Continued) **1000829426**

Name:	ITC INTERCIRCUIT NORTH AMERICA
Address:	21625 GRENADA AVE
City,State,Zip:	LAKEVILLE, MN 55044-9083
Manifest ID:	545628
Generator ID:	MND985749183
Generator AI ID:	30553
Transporter 1 ID:	MND981098478
Transporter 1 AI ID:	8214
Transporter 1 AI Name:	Evoqua Water Technologies LLC
Transporter 1 Address:	2430 Rose Pl
Transporter 1 City:	Roseville
Transporter 1 State:	MN
Transporter 1 ZIP:	55113
TSD ID:	MND981098478
TSD AI ID:	8214
TSD AI Name:	Evoqua Water Technologies LLC
TSD Address:	2430 Rose Pl
TSD City:	Roseville
TSD State:	MN
TSD Zip:	55113
Gen Copy Recd Date:	12/6/1993 0:00:00
Fac Copy Recd Date:	1993-12-08 00:00:00
Gen Ship Date:	1993-01-20 00:00:00
Trans 1 Recd Date:	1993-01-20 00:00:00
Tsd Recd Date:	1993-12-01 00:00:00

Contact:

Generator AI ID:	30553
Generator ID:	MND985749183
Generator AI Name:	ITC Intercircuit North America
Generator Contact:	Mary Judge
Contact Address:	21625 Grenada Ave
Contact City:	Lakeville
Contact State:	MN
Contact Zip:	55044
Contact Email:	maryitc@juno.com
Contact Phone:	952-469-2310

NAIC:

Generator AI ID:	30553
Generator ID:	MND985749183
Generator AI Name:	ITC Intercircuit North America
NAIC Code:	541990
NAIC Desc:	541990 - All Other Professional, Scientific, and Technical Services

Detail:

Manifest ID:	545628
Manifest Row:	1
Haz Material Name:	SULFURIC ACID SODIUM
UN NA Number:	UN3093
Container Qty:	4
Container Code:	DMPF
Waste Qty:	220
Waste Units Code:	AD
Waste Code List:	D001

ITC INTERCIRCUIT (Continued) **1000829426**

Name:	ITC INTERCIRCUIT NORTH AMERICA
Address:	21625 GRENADA AVE
City,State,Zip:	LAKEVILLE, MN 55044-9083
Manifest ID:	545629
Generator ID:	MND985749183
Generator AI ID:	30553
Transporter 1 ID:	MND981098478
Transporter 1 AI ID:	8214
Transporter 1 AI Name:	Evoqua Water Technologies LLC
Transporter 1 Address:	2430 Rose Pl
Transporter 1 City:	Roseville
Transporter 1 State:	MN
Transporter 1 ZIP:	55113
TSD ID:	MND981098478
TSD AI ID:	8214
TSD AI Name:	Evoqua Water Technologies LLC
TSD Address:	2430 Rose Pl
TSD City:	Roseville
TSD State:	MN
TSD Zip:	55113
Gen Copy Recd Date:	3/7/1994 0:00:00
Fac Copy Recd Date:	1994-03-07 00:00:00
Gen Ship Date:	1994-03-02 00:00:00
Trans 1 Recd Date:	1994-03-02 00:00:00
Tsd Recd Date:	1994-03-02 00:00:00

Contact:

Generator AI ID:	30553
Generator ID:	MND985749183
Generator AI Name:	ITC Intercircuit North America
Generator Contact:	Mary Judge
Contact Address:	21625 Grenada Ave
Contact City:	Lakeville
Contact State:	MN
Contact Zip:	55044
Contact Email:	maryitc@juno.com
Contact Phone:	952-469-2310

NAIC:

Generator AI ID:	30553
Generator ID:	MND985749183
Generator AI Name:	ITC Intercircuit North America
NAIC Code:	541990
NAIC Desc:	541990 - All Other Professional, Scientific, and Technical Services

Detail:

Manifest ID:	545629
Manifest Row:	1
Haz Material Name:	HYDROCHLORIC ACID
UN NA Number:	UN1760
Container Qty:	3
Container Code:	DMPF
Waste Qty:	165
Waste Units Code:	AD
Waste Code List:	D002

Manifest ID:	545629

ITC INTERCIRCUIT (Continued) **1000829426**

Manifest Row: 2
Haz Material Name: SULFURIC ACID SODIUM
UN NA Number: UN3093
Container Qty: 2
Container Code: DMPF
Waste Qty: 110
Waste Units Code: AD
Waste Code List: D001

Name: ITC INTERCIRCUIT NORTH AMERICA
Address: 21625 GRENADA AVE
City,State,Zip: LAKEVILLE, MN 55044-9083
Manifest ID: 759681
Generator ID: MND985749183
Generator AI ID: 30553
Transporter 1 ID: MND980615736
Transporter 1 AI ID: 6800
Transporter 1 AI Name: Univar USA Inc - St Paul
Transporter 1 Address: 845 Terrace Ct
Transporter 1 City: Saint Paul
Transporter 1 State: MN
Transporter 1 ZIP: 55103
TSD ID: MND980615736
TSD AI ID: 6800
TSD AI Name: Univar USA Inc - St Paul
TSD Address: 845 Terrace Ct
TSD City: Saint Paul
TSD State: MN
TSD Zip: 55103
Gen Copy Recd Date: 10/15/2003 0:00:00
Fac Copy Recd Date: 2003-10-17 00:00:00
Gen Ship Date: 2003-10-13 00:00:00
Trans 1 Recd Date: 2003-10-13 00:00:00
Tsd Recd Date: 2003-10-13 00:00:00

Contact:
Generator AI ID: 30553
Generator ID: MND985749183
Generator AI Name: ITC Intercircuit North America
Generator Contact: Mary Judge
Contact Address: 21625 Grenada Ave
Contact City: Lakeville
Contact State: MN
Contact Zip: 55044
Contact Email: maryitc@juno.com
Contact Phone: 952-469-2310

NAIC:
Generator AI ID: 30553
Generator ID: MND985749183
Generator AI Name: ITC Intercircuit North America
NAIC Code: 541990
NAIC Desc: 541990 - All Other Professional, Scientific, and Technical Services

Detail:
Manifest ID: 759681

ITC INTERCIRCUIT (Continued) **1000829426**

Manifest Row: 1
Haz Material Name: LEAD
Container Qty: 2
Container Code: DMML
Waste Qty: 500
Waste Units Code: IB
Waste Code List: D008

Manifest ID: 759681
Manifest Row: 2
Haz Material Name: LEAD, CHROME
Container Qty: 1
Container Code: DMML
Waste Qty: 150
Waste Units Code: IB
Waste Code List: D007,D008

Name: ITC INTERCIRCUIT NORTH AMERICA
Address: 21625 GRENADA AVE
City,State,Zip: LAKEVILLE, MN 55044-9083
Manifest ID: 678048
Generator ID: MND985749183
Generator AI ID: 30553
Transporter 1 ID: MND980615736
Transporter 1 AI ID: 6800
Transporter 1 AI Name: Univar USA Inc - St Paul
Transporter 1 Address: 845 Terrace Ct
Transporter 1 City: Saint Paul
Transporter 1 State: MN
Transporter 1 ZIP: 55103
TSD ID: MND980615736
TSD AI ID: 6800
TSD AI Name: Univar USA Inc - St Paul
TSD Address: 845 Terrace Ct
TSD City: Saint Paul
TSD State: MN
TSD Zip: 55103
Gen Copy Recd Date: 5/5/2000 0:00:00
Fac Copy Recd Date: 2000-05-08 00:00:00
Gen Ship Date: 2000-05-02 00:00:00
Trans 1 Recd Date: 2000-05-02 00:00:00
Tsd Recd Date: 2000-05-02 00:00:00

Contact:
Generator AI ID: 30553
Generator ID: MND985749183
Generator AI Name: ITC Intercircuit North America
Generator Contact: Mary Judge
Contact Address: 21625 Grenada Ave
Contact City: Lakeville
Contact State: MN
Contact Zip: 55044
Contact Email: maryitc@juno.com
Contact Phone: 952-469-2310

NAIC:

ITC INTERCIRCUIT (Continued) **1000829426**

Generator AI ID: 30553
Generator ID: MND985749183
Generator AI Name: ITC Intercircuit North America
NAIC Code: 541990
NAIC Desc: 541990 - All Other Professional, Scientific, and Technical Services

Detail:
Manifest ID: 678048
Manifest Row: 1
Haz Material Name: RQ WASSTE CORROSIVE LIQ ACIDIC ORGANIC NOS HYDROCHLORIC ACID GLUTAMIC ACID
Haz Class Number: 8
UN NA Number: UN3265
Packing Group Number: II
Container Qty: 6
Container Code: DMPF
Waste Qty: 3000
Waste Units Code: IB
Waste Code List: D002

Manifest ID: 678048
Manifest Row: 2
Haz Material Name: RQ WASTE FLAM LIQ NOS PROPYLENE GLYCOL, MOMOETHYL ETHER ACETATE
Haz Class Number: 3
UN NA Number: UN1993
Packing Group Number: III
Container Qty: 1
Container Code: DMML
Waste Qty: 400
Waste Units Code: IB
Waste Code List: D001

Click this hyperlink while viewing on your computer to access
96 additional MN MANIFEST: record(s) in the EDR Site Report.

WIMN:
Name: ITC INTERCIRCUIT NORTH AMERICA
Address: 21625 GRENADA AVE
Address Description: 21625 Grenada Ave
City,State,Zip: LAKEVILLE, MN 55044-9083
Status: Y
Latitude: 44.634006300000003
Longitude: -93.222978100000006
Item ID: 30553-AISI0000030553
AI ID: 30553
Document ID: 0
Subject Item Type Code: CON
Subject Item Category Code: AISI
Subject Item ID: 30553
Subject Item Category Description: Agency Interest
Subject Item Type Description: Conventional Site
MPCA Program: Hazardous Waste
Program List: HW
City, Township or Unorganized code: 239561
City, Township or Unorganized Name: Lakeville

ITC INTERCIRCUIT (Continued) **1000829426**

Congressional District Code:	2
House District:	58A
Senate District:	58
USGS 8-digits:	07040001
USGS 8-digits Name:	Mississippi River - Lake Pepin
USGS 10-digits:	0704000102
USGS 12-digits:	070400010202
USGS 12-digits Name:	South Creek
Collection Method Code:	A1
Method Description:	Address Matching House Number
Ref Code:	GEN
Ref Description:	General Location
Location Verified Flag:	N
Collection Date:	04/07/2016
Timestamp of Creation:	07/26/1999
User Name of Creator:	DELTA_M_R1
Timestamp of Last Update:	04/26/2016
User Name of Last Update:	spatial_
The Delta Spatial ID:	25310
Activity:	Hazardous Waste
Activity List:	Hazardous Waste
MPCA ID:	MND985749183
MPCA List:	MND985749183
Program List:	Hazardous Waste
Classification:	All Other Professional, Scientific, and Technical Services
Site URL:	https://webapp.pca.state.mn.us/wimn/site/30553

WIMN Detail as of Aug 2016:

Legislative District:	58A
Latitude:	44.63427973
Longitude:	-93.22279301
Activity:	Hazardous Waste, Small to Minimal QG
MPCA ID:	MND985749183
Major Watershed:	Mississippi River - Lake Pepin
Coordinate Collection Method:	Address Matching House Number
Status:	Active

104
ENE
1/4-1/2
0.495 mi.
2612 ft.

MERILLAT CORP
21755 CEDAR AVE
LAKEVILLE, MN 55044

MN ENF **S108495326**
MN MANIFEST **N/A**
MN NPDES
MN TIER 2
MN WIMN

Relative:
Lower

Actual:
943 ft.

MN Enforcement Log :

Name:	CLOVERLEAF COLD STORAGE - LAKEVILLE
Address:	21755 CEDAR AVE
City,State,Zip:	LAKEVILLE, MN
Facility ID:	C00015503
Effective End Date:	09/30/2005
Enforcement Type:	Letter of Warning
AI ID:	103391
Activity ID:	NON20060001
Public Flag:	Y
Latitude:	44.63462577
Longitude:	-93.22031113
Coord Collect Meth Desc:	Address Matching House Number
Mailing Address1:	21755 Cedar Ave

MERILLAT CORP (Continued) **S108495326**

Mailing City Name:	Lakeville
Mailing State Code:	MN
Responsible Party:	Cloverleaf Cold Storage Co (Sioux City, IA)
Zero Date:	09/30/2005
Case Lead:	Keith Cherryholmes
Lead Program:	Const Stormwater
Multimedia:	N
Multimedia Desc:	N

MANIFEST:

Name:	MERILLAT CORP
Address:	21755 CEDAR AVE
City,State,Zip:	LAKEVILLE, MN 55044
Manifest ID:	668217
Generator ID:	MND089780894
Generator AI ID:	7889
Transporter 1 ID:	ILD984908202
Transporter 1 AI ID:	37702
Transporter 1 AI Name:	Safety Kleen Corp
Transporter 1 Address:	1000 N Randall Rd
Transporter 1 City:	Elgin
Transporter 1 State:	IL
Transporter 1 ZIP:	60123-2318
Transporter 2 ID:	SCR000074591
Transporter 2 AI ID:	59299
Transporter 2 AI Name:	Safety Kleen TG Inc
Transporter 2 Address:	1301 Gervais St Ste 300
Transporter 2 City:	Columbia
Transporter 2 State:	SC
Transporter 2 ZIP:	29201-3344
TSD ID:	ILD980502744
TSD AI ID:	32926
TSD AI Name:	Laidlaw Environmental Service Of Il Inc
TSD Address:	6125 N Pecatonica Rd
TSD City:	Pecatonica
TSD State:	IL
TSD Zip:	61063-8879
Gen Copy Recd Date:	5/30/2000 0:00:00
Fac Copy Recd Date:	2000-06-30 00:00:00
Gen Ship Date:	2000-05-28 00:00:00
Trans 1 Recd Date:	2000-05-28 00:00:00
Trans 2 Recd Date:	5/29/2000 0:00:00
Tsd Recd Date:	2000-05-30 00:00:00

Contact:

Generator AI ID:	7889
Generator ID:	MND089780894
Generator AI Name:	Merillat Corp
Generator Contact:	James Roach
Contact Address:	PO Box 1076
Contact City:	Lakeville
Contact State:	MN
Contact Zip:	55044
Contact Phone:	952-985-7347

NAIC:

Generator AI ID:	7889

MERILLAT CORP (Continued) **S108495326**

Generator ID: MND089780894
Generator AI Name: Merillat Corp
NAIC Code: 337110
NAIC Desc: 337110 - Wood Kitchen Cabinet and Countertop Manufacturing

Detail:
Manifest ID: 668217
Manifest Row: 1
Haz Material Name: WASTE SOLIDS CONTAINING FLAMMABLE LIQUID NOS XYLENE MEK
Haz Class Number: 4.1
UN NA Number: UN3175
Packing Group Number: II
Container Qty: 2
Container Code: DMML
Waste Qty: 110
Waste Units Code: AD
Waste Code List: D035,F003,F005

Name: MERILLAT CORP
Address: 21755 CEDAR AVE
City,State,Zip: LAKEVILLE, MN 55044
Manifest ID: 272752
Generator ID: MND089780894
Generator AI ID: 7889
Transporter 1 ID: MND980791321
Transporter 1 AI ID: 36828
Transporter 1 AI Name: MCI Paint & Drywall
Transporter 1 Address: 21400 Hamburg Ave
Transporter 1 City: Lakeville
Transporter 1 State: MN
Transporter 1 ZIP: 55044
TSD ID: MND981190242
TSD AI ID: 36830
TSD AI Name: Aptus Nei
TSD Address: 21750 Cedar Ave
TSD City: Lakeville
TSD State: MN
TSD Zip: 55044
Gen Copy Recd Date: 11/3/1992 0:00:00
Fac Copy Recd Date: 1992-11-06 00:00:00
Gen Ship Date: 1992-10-30 00:00:00
Trans 1 Recd Date: 1992-10-30 00:00:00
Tsd Recd Date: 1992-11-03 00:00:00

Contact:
Generator AI ID: 7889
Generator ID: MND089780894
Generator AI Name: Merillat Corp
Generator Contact: James Roach
Contact Address: PO Box 1076
Contact City: Lakeville
Contact State: MN
Contact Zip: 55044
Contact Phone: 952-985-7347

MERILLAT CORP (Continued) **S108495326**

NAIC:

Generator AI ID:	7889
Generator ID:	MND089780894
Generator AI Name:	Merillat Corp
NAIC Code:	337110
NAIC Desc:	337110 - Wood Kitchen Cabinet and Countertop Manufacturing

Detail:

Manifest ID:	272752
Manifest Row:	1
Haz Material Name:	HAZ WASTE SOLID NOS
UN NA Number:	NA9189
Container Qty:	2
Container Code:	DMML
Waste Qty:	400
Waste Units Code:	IB
Waste Code List:	D007

Name:	MERILLAT CORP
Address:	21755 CEDAR AVE
City,State,Zip:	LAKEVILLE, MN 55044
Manifest ID:	272753
Generator ID:	MND089780894
Generator AI ID:	7889
Transporter 1 ID:	MND980791321
Transporter 1 AI ID:	36828
Transporter 1 AI Name:	MCI Paint & Drywall
Transporter 1 Address:	21400 Hamburg Ave
Transporter 1 City:	Lakeville
Transporter 1 State:	MN
Transporter 1 ZIP:	55044
TSD ID:	MND981190242
TSD AI ID:	36830
TSD AI Name:	Aptus Nei
TSD Address:	21750 Cedar Ave
TSD City:	Lakeville
TSD State:	MN
TSD Zip:	55044
Gen Copy Recd Date:	9/17/1993 0:00:00
Fac Copy Recd Date:	1993-09-27 00:00:00
Gen Ship Date:	1993-09-15 00:00:00
Trans 1 Recd Date:	1993-09-15 00:00:00
Tsd Recd Date:	1993-09-16 00:00:00

Contact:

Generator AI ID:	7889
Generator ID:	MND089780894
Generator AI Name:	Merillat Corp
Generator Contact:	James Roach
Contact Address:	PO Box 1076
Contact City:	Lakeville
Contact State:	MN
Contact Zip:	55044
Contact Phone:	952-985-7347

MERILLAT CORP (Continued) **S108495326**

NAIC:
Generator AI ID: 7889
Generator ID: MND089780894
Generator AI Name: Merillat Corp
NAIC Code: 337110
NAIC Desc: 337110 - Wood Kitchen Cabinet and Countertop Manufacturing

Detail:
Manifest ID: 272753
Manifest Row: 4
Haz Material Name: WASTE FLAMMABLE LIQUID NOS
UN NA Number: UN1993
Container Qty: 4
Container Code: DMPF
Waste Qty: 476
Waste Units Code: IB
Waste Code List: D001

Manifest ID: 272753
Manifest Row: 1
Haz Material Name: HAZARDOUS WASTE SOLID NOS
UN NA Number: NA9187
Container Qty: 1
Container Code: DMPF
Waste Qty: 170
Waste Units Code: IB
Waste Code List: D008

Manifest ID: 272753
Manifest Row: 2
Haz Material Name: WASTE BATTERIES
UN NA Number: NA1213
Container Qty: 2
Container Code: DMPF
Waste Qty: 11
Waste Units Code: IB
Waste Code List: D002

Manifest ID: 272753
Manifest Row: 3
Haz Material Name: WASTE COMPRESSED GAS NOS
UN NA Number: UN1954
Container Qty: 1
Container Code: DMPF
Waste Qty: 5
Waste Units Code: IB
Waste Code List: D001

Name: MERILLAT CORP
Address: 21755 CEDAR AVE
City,State,Zip: LAKEVILLE, MN 55044
Manifest ID: 273121
Generator ID: MND089780894
Generator AI ID: 7889
Transporter 1 ID: SCD987574647

MERILLAT CORP (Continued) **S108495326**

Transporter 1 AI ID:	32928
Transporter 1 AI Name:	Laidlaw Environmental Services Tg Inc
Transporter 1 Address:	350 Railroad St
Transporter 1 City:	Roebuck
Transporter 1 State:	SC
Transporter 1 ZIP:	29376-3122
Transporter 2 ID:	MND022969026
Transporter 2 AI ID:	3668
Transporter 2 AI Name:	Dahlen Transport Inc
Transporter 2 Address:	1680 4th Ave
Transporter 2 City:	Newport
Transporter 2 State:	MN
Transporter 2 ZIP:	55055
TSD ID:	ILD980502744
TSD AI ID:	32926
TSD AI Name:	Laidlaw Environmental Service Of Il Inc
TSD Address:	6125 N Pecatonica Rd
TSD City:	Pecatonica
TSD State:	IL
TSD Zip:	61063-8879
Gen Copy Recd Date:	3/29/1999 0:00:00
Fac Copy Recd Date:	1998-04-01 00:00:00
Gen Ship Date:	1997-07-28 00:00:00
Trans 1 Recd Date:	1997-07-28 00:00:00
Trans 2 Recd Date:	7/31/1997 0:00:00
Tsd Recd Date:	1997-08-04 00:00:00

Contact:

Generator AI ID:	7889
Generator ID:	MND089780894
Generator AI Name:	Merillat Corp
Generator Contact:	James Roach
Contact Address:	PO Box 1076
Contact City:	Lakeville
Contact State:	MN
Contact Zip:	55044
Contact Phone:	952-985-7347

NAIC:

Generator AI ID:	7889
Generator ID:	MND089780894
Generator AI Name:	Merillat Corp
NAIC Code:	337110
NAIC Desc:	337110 - Wood Kitchen Cabinet and Countertop Manufacturing

Detail:

Manifest ID:	273121
Manifest Row:	1
Haz Material Name:	HAZ SOLID NOS
UN NA Number:	NA3077
Container Qty:	3
Container Code:	DMML
Waste Qty:	165
Waste Units Code:	AD
Waste Code List:	D007

MERILLAT CORP (Continued) **S108495326**

NPDES:

Name:	CLOVERLEAF COLD STORAGE - LAKEVILLE
Address:	21755 CEDAR AVE
City,State,Zip:	LAKEVILLE, MN 550449095
Active:	Active
Activity ID:	MNRNE39YS
Activity Sys ID:	103391
Effective Start Date:	12/04/2020
Latitude Degree:	44.633103
Longitude Degree:	-93.217798
Owner Name:	Cloverleaf Cold Storage of MN
Permit Sys ID:	4329679
Activity Description:	Refrigerated warehousing and storage
No Exposure:	Yes
Permit Type:	No Exposure Exclusion
Sector List:	P

Name:	CLOVERLEAF COLD STORAGE PHASE 2
Address:	21755 CEDAR AVE
City,State,Zip:	LAKEVILLE, MN 55044
Active:	Inactive
Activity ID:	MNRNE34XD
Activity Sys ID:	103391
Effective Start Date:	07/30/2010
Latitude Degree:	44.6330756
Longitude Degree:	-93.2178003
Owner Name:	Cloverleaf Cold Storage of MN
Permit Sys ID:	98073
Acres:	19
Activity Description:	Cold storage facility for frozen / cooled products
No Exposure:	Yes
Permit Type:	No Exposure Exclusion
Sector List:	P

Name:	CLOVERLEAF COLD STORAGE PHASE 2
Address:	21755 CEDAR AVE
City,State,Zip:	LAKEVILLE, MN 55044
Active:	N
Activity ID:	C00015503
Activity Sys ID:	10339115503
Activity Type:	Coverage Termination
Activity Type Code:	56
Effective Start Date:	06/17/2005
End Date:	12/01/2005
Latitude Degree:	44.6346257
Longitude Degree:	-93.2203111
New Imp Area:	2.5
Old Imp Area:	1.8
Owner Name:	Cloverleaf Cold Storage of MN
Owner Organization Type:	Private (Non-Government)
Permit Sys ID:	58043
Project Name:	Cloverleaf Cold Storage Phase 2
Project Size:	3.5
Termination Date:	08/01/2018
Contractor Name:	Lloyds Construction Services

MERILLAT CORP (Continued) **S108495326**

TIER 2:

Name:	CLOVERLEAF COLD STORAGE
Address:	21755 CEDAR AVENUE
City,State,Zip:	LAKEVILLE, MN 55044
Year:	2011
Facility Status:	ACTIVE
SIC:	4222
NAICS:	493120
Latitude/Longitude:	/
Client System ID:	190800075
Status 302:	UNKNOWN
Status 312:	UNKNOWN
Emergency Contact Name1:	Paul Rehmke
Emergency Contact Name2:	Dave Wellnitz
Emergency Contact 24hr Phone1:	5073831478
Emergency Contact 24hr Phone2:	9524911932
Name:	CLOVERLEAF COLD STORAGE
Address:	21755 CEDAR AVENUE
City,State,Zip:	LAKEVILLE, MN 55044
Name:	CLOVERLEAF COLD STORAGE
Address:	21755 CEDAR AVENUE
City,State,Zip:	LAKEVILLE, MN 55044
Name:	CLOVERLEAF COLD STORAGE
Address:	21755 CEDAR AVENUE
City,State,Zip:	LAKEVILLE, MN 55044
Name:	CLOVERLEAF COLD STORAGE
Address:	21755 CEDAR AVENUE
City,State,Zip:	LAKEVILLE, MN 55044
Name:	AMERICOLD LOGISTICS LLC
Address:	21755 CEDAR AVENUE
City,State,Zip:	LAKEVILLE, MN 55044
Name:	AMERICOLD LOGISTICS LLC
Address:	21755 CEDAR AVENUE
City,State,Zip:	LAKEVILLE, MN 55044
Name:	AMERICOLD LOGISTICS LLC
Address:	21755 CEDAR AVENUE
City,State,Zip:	LAKEVILLE, MN 55044
Name:	AMERICOLD LOGISTICS LLC
Address:	21755 CEDAR AVENUE
City,State,Zip:	LAKEVILLE, MN 55044
Name:	AMERICOLD LOGISTICS LLC
Address:	21755 CEDAR AVENUE
City,State,Zip:	LAKEVILLE, MN 55044
Facility Id:	2599
CAS Number:	7664939
Chemical Id:	38472
Chemical Name:	SULFURIC ACID
EHS Name:	SULFURIC ACID
Is EHS:	Yes
Is EHS More than TPQ:	Yes
Is Containing EHS:	Yes
Max Daily Amt Code:	4
Avg Daily Amt Code:	4
Storage Container Type:	R
Storage Pressure Class:	1
Storage Temperature Class:	4

MERILLAT CORP (Continued) **S108495326**

Storage Location:	FORKLIFT TRUCK BATTERIES
Is Storage Confidential Location:	No
Facility Id:	2599
CAS Number:	7664417
Chemical Id:	29450
Chemical Name:	AMMONIA, ANHYDROUS
EHS Name:	AMMONIA (ANHYDROUS)
Is EHS:	Yes
Is EHS More than TPQ:	Yes
Is Containing EHS:	No
Max Daily Amt Code:	4
Avg Daily Amt Code:	4
Storage Container Type:	R
Storage Pressure Class:	2
Storage Temperature Class:	6
Storage Location:	ENGINE ROOM / HP RECEIVER VESSEL / ROOMS 3, 4, 5 AND THE DOCK AND PIPING AREAS
Is Storage Confidential Location:	No

Chemicals:

Facility Id:	2599
Chemical Desc ID:	29450
CAS No:	7664417
Chemical Name:	AMMONIA, ANHYDROUS
EHS Name:	AMMONIA (ANHYDROUS)
Trade Secret:	No
Pure:	Yes
Mixture:	No
Solid:	No
Liquid:	Yes
Gas:	Yes
Extremely Haz Substance:	Yes
Fire:	No
Pressure:	No
Reactivity:	Yes
Delayed Health Affects:	No
Immediate Health Affects:	Yes
Max Daily Amt:	04
Avg Daily Amt:	04
Onsite Days:	365
Max Daily Amt Exact:	37000
Avg Daily Amt Exact:	37000
VZone Primary:	No
VZone Secondary:	No
EHS More Than TPQ:	Yes
MSDS Attachment ID:	No

Storage:

Storage Chem Desc ID:	29450
Storage Container Type:	A
Storage Pressure:	2
Storage Temp:	6
Storage Location:	ENGINE ROOM / HP RECEIVER VESSEL / ROOMS 3, 4, 5 AND THE DOCK AND PIPING AREAS
Storage ID:	147257

MERILLAT CORP (Continued) **S108495326**

Storage Confidential: No

Storage Chem Desc ID: 29450
Storage Container Type: C
Storage Pressure: 2
Storage Temp: 6
Storage Location: ENGINE ROOM / HP RECEIVER VESSEL / ROOMS 3, 4, 5 AND THE DOCK AND PIPING AREAS
Storage ID: 147256
Storage Confidential: No

Storage Chem Desc ID: 29450
Storage Container Type: R
Storage Pressure: 2
Storage Temp: 6
Storage Location: ENGINE ROOM / HP RECEIVER VESSEL / ROOMS 3, 4, 5 AND THE DOCK AND PIPING AREAS
Storage ID: 147258
Storage Confidential: No

Facility Id: 2599
CAS Number: 7664417
Chemical Id: 29450
Chemical Name: AMMONIA, ANHYDROUS
EHS Name: AMMONIA (ANHYDROUS)
Is EHS: Yes
Is EHS More than TPQ: Yes
Is Containing EHS: No
Max Daily Amt Code: 4
Avg Daily Amt Code: 4
Storage Container Type: C
Storage Pressure Class: 2
Storage Temperature Class: 6
Storage Location: ENGINE ROOM / HP RECEIVER VESSEL / ROOMS 3, 4, 5 AND THE DOCK AND PIPING AREAS
Is Storage Confidential Location: No

Chemicals:
Facility Id: 2599
Chemical Desc ID: 29450
CAS No: 7664417
Chemical Name: AMMONIA, ANHYDROUS
EHS Name: AMMONIA (ANHYDROUS)
Trade Secret: No
Pure: Yes
Mixture: No
Solid: No
Liquid: Yes
Gas: Yes
Extremely Haz Substance: Yes
Fire: No
Pressure: No
Reactivity: Yes
Delayed Health Affects: No
Immediate Health Affects: Yes

MERILLAT CORP (Continued) **S108495326**

Max Daily Amt:	04
Avg Daily Amt:	04
Onsite Days:	365
Max Daily Amt Exact:	37000
Avg Daily Amt Exact:	37000
VZone Primary:	No
VZone Secondary:	No
EHS More Than TPQ:	Yes
MSDS Attachment ID:	No

Storage:

Storage Chem Desc ID:	29450
Storage Container Type:	A
Storage Pressure:	2
Storage Temp:	6
Storage Location:	ENGINE ROOM / HP RECEIVER VESSEL / ROOMS 3, 4, 5 AND THE DOCK AND PIPING AREAS
Storage ID:	147257
Storage Confidential:	No

Storage Chem Desc ID:	29450
Storage Container Type:	C
Storage Pressure:	2
Storage Temp:	6
Storage Location:	ENGINE ROOM / HP RECEIVER VESSEL / ROOMS 3, 4, 5 AND THE DOCK AND PIPING AREAS
Storage ID:	147256
Storage Confidential:	No

Storage Chem Desc ID:	29450
Storage Container Type:	R
Storage Pressure:	2
Storage Temp:	6
Storage Location:	ENGINE ROOM / HP RECEIVER VESSEL / ROOMS 3, 4, 5 AND THE DOCK AND PIPING AREAS
Storage ID:	147258
Storage Confidential:	No

Facility Id:	2599
CAS Number:	7664417
Chemical Id:	29450
Chemical Name:	AMMONIA, ANHYDROUS
EHS Name:	AMMONIA (ANHYDROUS)
Is EHS:	Yes
Is EHS More than TPQ:	Yes
Is Containing EHS:	No
Max Daily Amt Code:	4
Avg Daily Amt Code:	4
Storage Container Type:	A
Storage Pressure Class:	2
Storage Temperature Class:	6
Storage Location:	ENGINE ROOM / HP RECEIVER VESSEL / ROOMS 3, 4, 5 AND THE DOCK AND PIPING AREAS
Is Storage Confidential Location:	No

MERILLAT CORP (Continued) **S108495326**

Chemicals:

Facility Id:	2599
Chemical Desc ID:	29450
CAS No:	7664417
Chemical Name:	AMMONIA, ANHYDROUS
EHS Name:	AMMONIA (ANHYDROUS)
Trade Secret:	No
Pure:	Yes
Mixture:	No
Solid:	No
Liquid:	Yes
Gas:	Yes
Extremely Haz Substance:	Yes
Fire:	No
Pressure:	No
Reactivity:	Yes
Delayed Health Affects:	No
Immediate Health Affects:	Yes
Max Daily Amt:	04
Avg Daily Amt:	04
Onsite Days:	365
Max Daily Amt Exact:	37000
Avg Daily Amt Exact:	37000
VZone Primary:	No
VZone Secondary:	No
EHS More Than TPQ:	Yes
MSDS Attachment ID:	No

Storage:

Storage Chem Desc ID:	29450
Storage Container Type:	A
Storage Pressure:	2
Storage Temp:	6
Storage Location:	ENGINE ROOM / HP RECEIVER VESSEL / ROOMS 3, 4, 5 AND THE DOCK AND PIPING AREAS
Storage ID:	147257
Storage Confidential:	No

Storage Chem Desc ID:	29450
Storage Container Type:	C
Storage Pressure:	2
Storage Temp:	6
Storage Location:	ENGINE ROOM / HP RECEIVER VESSEL / ROOMS 3, 4, 5 AND THE DOCK AND PIPING AREAS
Storage ID:	147256
Storage Confidential:	No

Storage Chem Desc ID:	29450
Storage Container Type:	R
Storage Pressure:	2
Storage Temp:	6
Storage Location:	ENGINE ROOM / HP RECEIVER VESSEL / ROOMS 3, 4, 5 AND THE DOCK AND PIPING AREAS
Storage ID:	147258
Storage Confidential:	No

MERILLAT CORP (Continued) **S108495326**

Facility Id:	2599
CAS Number:	7439921
Chemical Id:	45177
Chemical Name:	LEAD
Is EHS:	No
Is EHS More than TPQ:	No
Is Containing EHS:	No
Max Daily Amt Code:	4
Avg Daily Amt Code:	4
Storage Container Type:	R
Storage Pressure Class:	1
Storage Temperature Class:	4
Storage Location:	FORKLIFTS AND CHARGING STATIONS
Is Storage Confidential Location:	No

Facility Id:	2599
CAS Number:	7664417
Chemical Name:	AMMONIA, ANHYDROUS
EHS Name:	AMMONIA (ANHYDROUS)
Is EHS:	Yes
Is EHS More than TPQ:	Yes
Is Containing EHS:	No
Max Daily Amt Code:	7
Avg Daily Amt Code:	7
Storage Container Type:	Above ground tank
Storage Pressure Class:	Greater than ambient pressure
Storage Temperature Class:	Less than ambient temperature but not cryogenic
Is Storage Confidential Location:	No

Facility Id:	2599
CAS Number:	7664417
Chemical Name:	AMMONIA, ANHYDROUS
EHS Name:	AMMONIA (ANHYDROUS)
Is EHS:	Yes
Is EHS More than TPQ:	Yes
Is Containing EHS:	No
Max Daily Amt Code:	7
Avg Daily Amt Code:	7
Storage Container Type:	Tank inside building
Storage Pressure Class:	Greater than ambient pressure
Storage Temperature Class:	Less than ambient temperature but not cryogenic
Is Storage Confidential Location:	No

Facility Id:	2599
CAS Number:	7439921
Chemical Name:	LEAD
Is EHS:	No
Is EHS More than TPQ:	No
Is Containing EHS:	No
Max Daily Amt Code:	7
Avg Daily Amt Code:	7
Storage Container Type:	Other
Storage Pressure Class:	Ambient pressure
Storage Temperature Class:	Ambient temperature

MERILLAT CORP (Continued) **S108495326**

Is Storage Confidential Location: No

Facility Id: 2599
CAS Number: 7664417
Chemical Name: AMMONIA, ANHYDROUS
EHS Name: AMMONIA (ANHYDROUS)
Is EHS: Yes
Is EHS More than TPQ: Yes
Is Containing EHS: No
Max Daily Amt Code: 7
Avg Daily Amt Code: 7
Storage Container Type: Above ground tank
Storage Pressure Class: Greater than ambient pressure
Storage Temperature Class: Less than ambient temperature but not cryogenic
Is Storage Confidential Location: No

Facility Id: 2599
CAS Number: 7664417
Chemical Name: AMMONIA, ANHYDROUS
EHS Name: AMMONIA (ANHYDROUS)
Is EHS: Yes
Is EHS More than TPQ: Yes
Is Containing EHS: No
Max Daily Amt Code: 7
Avg Daily Amt Code: 7
Storage Container Type: Other
Storage Pressure Class: Greater than ambient pressure
Storage Temperature Class: Less than ambient temperature but not cryogenic
Is Storage Confidential Location: No

Contact:
Contact ID: 5198
Contact Type: T2EC
Contact Name: ROY PEPPER
Contact Title: Plant Mana
Sort Order: 1

Contact:
Contact ID: 5199
Contact Type: T2EC
Contact Name: PAUL MERSC
Contact Title: Refrigerat
Sort Order: 2

Device:
Contact Device ID: 5199
Device Type: Phone
Device Name: Phone
Device Value: 5077266082
Contact ID: 1733

MERILLAT CORP (Continued) **S108495326**

Click this hyperlink while viewing on your computer to access
29 additional MN_TIER2: record(s) in the EDR Site Report.

WIMN:

Name:	CLOVERLEAF COLD STORAGE - LAKEVILLE
Address:	21755 CEDAR AVE
Address Description:	21755 Cedar Ave
City,State,Zip:	LAKEVILLE, MN 55044-9095
Status:	Y
Latitude:	44.63462577
Longitude:	-93.220311129999999
Item ID:	103391-AISI0000103391
AI ID:	103391
Document ID:	0
Subject Item Type Code:	CON
Subject Item Category Code:	AISI
Subject Item ID:	103391
Subject Item Category Description:	Agency Interest
Subject Item Type Description:	Conventional Site
MPCA Program:	Stormwater
Program List:	ST
City, Township or Unorganized code:	239561
City, Township or Unorganized Name:	Lakeville
Congressional District Code:	2
House District:	58A
Senate District:	58
USGS 8-digits:	07040001
USGS 8-digits Name:	Mississippi River - Lake Pepin
USGS 10-digits:	0704000102
USGS 12-digits:	070400010202
USGS 12-digits Name:	South Creek
Collection Method Code:	A1
Method Description:	Address Matching House Number
Ref Code:	GEN
Ref Description:	General Location
Location Verified Flag:	N
Collection Date:	12/04/2020
Timestamp of Creation:	07/13/2005
User Name of Creator:	DELTA_M_R1
Timestamp of Last Update:	12/04/2020
User Name of Last Update:	geo_nc
The Delta Spatial ID:	101204
Activity:	Multiple Activities
Activity List:	Construction Stormwater; Industrial Stormwater
MPCA ID:	Multiple IDs
MPCA List:	C00015503; MNRNE34XD; MNRNE39YS
Program List:	Stormwater
Site URL:	https://webapp.pca.state.mn.us/wimn/site/103391

WIMN Detail as of Aug 2016:

Legislative District:	58A
Latitude:	44.63310342
Longitude:	-93.21779811
Activity:	Multiple Activities
MPCA ID:	Multiple Activities
Major Watershed:	Mississippi River - Lake Pepin
Coordinate Collection Method:	Address Matching House Number

MERILLAT CORP (Continued) **S108495326**

Status:	Active
Legislative District:	58A
Latitude:	44.63310342
Longitude:	-93.21779811
Activity:	Multiple Activities
MPCA ID:	Multiple Activities
Major Watershed:	Mississippi River - Lake Pepin
Coordinate Collection Method:	Address Matching House Number
Status:	Active
Name:	MERILLAT CORP
Address:	21755 CEDAR AVE
Address Description:	21755 Cedar Ave
City,State,Zip:	LAKEVILLE, MN 55044
Status:	Y
Latitude:	44.634284999999998
Longitude:	-93.217694399999999
Item ID:	7889-AISI0000007889
AI ID:	7889
Document ID:	0
Subject Item Type Code:	CON
Subject Item Category Code:	AISI
Subject Item ID:	7889
Subject Item Category Description:	Agency Interest
Subject Item Type Description:	Conventional Site
MPCA Program:	Multiple Programs
Program List:	AQ; HW; ST
City, Township or Unorganized code:	239561
City, Township or Unorganized Name:	Lakeville
Congressional District Code:	2
House District:	58A
Senate District:	58
USGS 8-digits:	07040001
USGS 8-digits Name:	Mississippi River - Lake Pepin
USGS 10-digits:	0704000102
USGS 12-digits:	070400010202
USGS 12-digits Name:	South Creek
Location Description:	CSLL: Site along road used for address match
Township, Range, Direction, Section QQ:	11420233d
PLS Township:	114
Range:	20
Range Direction:	W
Section:	33
Quarters:	d
Collection Method Code:	A1
Method Description:	Address Matching House Number
Ref Code:	GEN
Ref Description:	General Location
Location Verified Flag:	N
Collection Date:	08/25/2017
Timestamp of Creation:	07/08/1998
User Name of Creator:	DELTA_M_R1
Timestamp of Last Update:	08/25/2017
User Name of Last Update:	geo_nc
The Delta Spatial ID:	5589

MERILLAT CORP (Continued) **S108495326**

Activity:	Multiple Activities
Activity List:	Air Quality; Hazardous Waste, Very small quantity generator; Industrial Stormwater
MPCA ID:	Multiple IDs
MPCA List:	03700202; A00001776; MND089780894
Program List:	Air Quality; Hazardous Waste; Stormwater
Classification:	Wood Kitchen Cabinet and Countertop Manufacturing
Site URL:	https://webapp.pca.state.mn.us/wimn/site/7889

WIMN Detail as of Aug 2016:

Legislative District:	58A
Latitude:	44.63310342
Longitude:	-93.21779811
Activity:	Multiple Activities
MPCA ID:	Multiple Activities
Major Watershed:	Mississippi River - Lake Pepin
Coordinate Collection Method:	Address Matching House Number
Status:	Active

Legislative District:	58A
Latitude:	44.63310342
Longitude:	-93.21779811
Activity:	Multiple Activities
MPCA ID:	Multiple Activities
Major Watershed:	Mississippi River - Lake Pepin
Coordinate Collection Method:	Address Matching House Number
Status:	Active

---

105 NW 1/4-1/2 0.500 mi. 2639 ft.

DICK'S SANITATION SERVICE, INC.
8812 215TH ST W
LAKEVILLE, MN 55044

MN SWF/LF **S116500579**
MN ENF **N/A**
MN NPDES
MN WIMN

Relative: Higher

Actual: 972 ft.

SWF/LF:

Name:	DICK'S SANITATION SERVICE INC
Address:	8812 215TH ST W
City,State,Zip:	LAKEVILLE, MN 55044-8352
Region:	STATE
Site ID:	145984
Owner Name:	Dick's Sanitation Service, Inc.
Program:	Solid Waste
Active Type:	Solid Waste
Active Sub Type:	Permit by Rule
Active ID:	PBR001069
Active Name:	Dick's Sanitation Service Inc
Active:	Y
Legislative District:	2
HUC 8:	7040001
Watershed:	Mississippi River - Lake Pepin
Latitude:	44.637072
Longitude:	-93.248198
Method:	Digitized - Web Map Google / Yahoo / Microsoft
Inst Cont:	N

SWF/LF:

Region:	STATE
Facility ID:	68002730

DICK'S SANITATION SERVICE, INC. (Continued) **S116500579**

Program Code:	SW
Site ID:	68002727
Interest Type:	13
Address ID Street:	68002718
Address ID Mail:	68002724
Interest Start Dt:	02/07/2014
Start Date Qual:	3
Preferred ID:	PBR001069
Active Flag:	Y
Time Stamp Added:	02/07/2014 15:55:07
Time Stamp Last Update:	04/01/2014 11:26:40
Staff ID:	KKIRCHO
MPCA Code:	4K
Spatial ID:	68002731
Country:	USA
Facility Flag:	N
MN DNR Major Watershed Code:	38019
Primary Name:	Recycle Minnesota LLC
Owner ID 1:	68002725
Fips County Code 1:	037
MCD Code:	35180
Congressional District:	2
Legislative District 1:	58A
EPA Number:	5
Site Location:	N
Water CD:	38

Name:	DICK'S SANITATION SERVICE INC
Address:	8812 215TH ST W
City,State,Zip:	LAKEVILLE, MN 55044-8352
Region:	STATE
Site ID:	145984
Owner Name:	Dick's Sanitation Service, Inc.
Program:	Solid Waste
Active Type:	Solid Waste
Active Sub Type:	Permitted Solid Waste Facility
Active ID:	SW-678
Active Name:	Dick's Sanitation Service Inc
Active:	Y
Legislative District:	2
HUC 8:	7040001
Watershed:	Mississippi River - Lake Pepin
Latitude:	44.637072
Longitude:	-93.248198
Method:	Digitized - Web Map Google / Yahoo / Microsoft
Inst Cont:	N

SWF/LF:

Region:	STATE
Facility ID:	68002730
Program Code:	SW
Site ID:	68002727
Interest Type:	13
Address ID Street:	68002718
Address ID Mail:	68002724
Interest Start Dt:	02/07/2014
Start Date Qual:	3

DICK'S SANITATION SERVICE, INC. (Continued) **S116500579**

Preferred ID:	PBR001069
Active Flag:	Y
Time Stamp Added:	02/07/2014 15:55:07
Time Stamp Last Update:	04/01/2014 11:26:40
Staff ID:	KKIRCHO
MPCA Code:	4K
Spatial ID:	68002731
Country:	USA
Facility Flag:	N
MN DNR Major Watershed Code:	38019
Primary Name:	Recycle Minnesota LLC
Owner ID 1:	68002725
Fips County Code 1:	037
MCD Code:	35180
Congressional District:	2
Legislative District 1:	58A
EPA Number:	5
Site Location:	N
Water CD:	38

MN Enforcement Log :

Name:	DICK'S SANITATION SERVICE INC
Address:	8812 215TH ST W
City,State,Zip:	LAKEVILLE, MN
Facility ID:	SW-678
Effective End Date:	05/24/2019
Enforcement Type:	Letter of Warning
AI ID:	145984
Activity ID:	NON20190001
Public Flag:	Y
Latitude:	44.637072
Longitude:	-93.248198
Coord Collect Meth Desc:	Digitized - Web Map Google / Yahoo / Microsoft
Mailing Address1:	8984 215th St W
Mailing City Name:	Lakeville
Mailing State Code:	MN
Responsible Party:	Recycle Minnesota LLC (Lakeville, MN)
Zero Date:	04/05/2019
Case Closed:	9/2/2020
Case Lead:	Scott Parr
Lead Program:	Solid Waste
Multimedia:	N
Multimedia Desc:	N
SEP Amount:	0

NPDES:

Name:	DICK'S SANITATION SERVICE, INC.
Address:	8812 215TH ST W
City,State,Zip:	LAKEVILLE, MN 550448352
Active:	Active
Activity ID:	MNR053FH3
Activity Sys ID:	145984
Effective Start Date:	03/01/2022
Latitude Degree:	44.637072
Longitude Degree:	-93.248198

DICK'S SANITATION SERVICE, INC. (Continued) **S116500579**

Location Description: ty also includes Recycle MN Recycling facility and DSI Transfer Station.
Owner Name: Dick's Sanitation Service, Inc.
Permit Sys ID: 4806647
Acres: 15.5
Activity Description: The property is split up into two separate operations. The western side of the property operates a truck maintenance shop and is use for container and truck storage. The east side of the property operates as the recycling center and waste transfer station.
No Exposure: No
Permit Type: Industrial Stormwater Permit
Sector List: N, P

WIMN:

Name:	DICK'S SANITATION SERVICE INC
Address:	8812 215TH ST W
Address Description:	8812 215th St W
City,State,Zip:	LAKEVILLE, MN 55044-8352
Status:	Y
Latitude:	44.637072000000003
Longitude:	-93.248198000000002
Item ID:	145984-AISI0000145984
AI ID:	145984
Document ID:	0
Subject Item Type Code:	CON
Subject Item Category Code:	AISI
Subject Item ID:	145984
Subject Item Category Description:	Agency Interest
Subject Item Type Description:	Conventional Site
MPCA Program:	Multiple Programs
Program List:	ST; SW
City, Township or Unorganized code:	239561
City, Township or Unorganized Name:	Lakeville
Congressional District Code:	2
House District:	58A
Senate District:	58
USGS 8-digits:	07040001
USGS 8-digits Name:	Mississippi River - Lake Pepin
USGS 10-digits:	0704000102
USGS 12-digits:	070400010202
USGS 12-digits Name:	South Creek
Location Description:	Property also includes Recycle MN Recycling facility and DSI Transfer Station.
Township, Range, Direction, Section QQ:	11420232b
PLS Township:	114
Range:	20
Range Direction:	W
Section:	32
Quarters:	b
Collection Method Code:	DW
Method Description:	Digitized - Web Map Google / Yahoo / Microsoft
Ref Code:	GEN
Ref Description:	General Location
Location Verified Flag:	N
Collection Date:	03/01/2022
Timestamp of Creation:	02/07/2014
User Name of Creator:	DELTA_M_R1

DICK'S SANITATION SERVICE, INC. (Continued) **S116500579**

Timestamp of Last Update:	03/01/2022
User Name of Last Update:	geo_nc
The Delta Spatial ID:	68002728
Activity:	Multiple Activities
Activity List:	Industrial Stormwater; Solid Waste, Permit by Rule; Solid Waste, Permitted Solid Waste Facility
MPCA ID:	Multiple IDs
MPCA List:	MNR053FH3; PBR001069; SW-678
Program List:	Stormwater; Solid Waste
Site URL:	https://webapp.pca.state.mn.us/wimn/site/145984

WIMN Detail as of Aug 2016:

Legislative District:	58A
Latitude:	44.63783596
Longitude:	-93.24189658
Activity:	Solid Waste, Permit By Rule
MPCA ID:	PBR001069
Major Watershed:	Mississippi River - Lake Pepin
Coordinate Collection Method:	Address Matching House Number
Status:	Active

106
ENE
1/2-1
0.559 mi.
2953 ft.

Relative:
Lower

Actual:
941 ft.

APTUS
21750 CEDAR AVE
LAKEVILLE, MN 55044

CORRACTS **1000427390**
RCRA-TSDF **MND981190242**
RCRA-VSQG
2020 COR ACTION
PADS
FTTS
HIST FTTS
NY MANIFEST
MN MANIFEST
MN WIMN

CORRACTS:

Name:	HEARTHSIDE FOOD SOLUTIONS
Address:	21750 CEDAR AVE
EPA ID:	MND981190242
Area Name:	ENTIRE FACILITY
Corrective Action:	CA PRIORITIZATION-LOW CA PRIORITY
Actual Date:	19920331

Name:	HEARTHSIDE FOOD SOLUTIONS
Address:	21750 CEDAR AVE
EPA ID:	MND981190242
Area Name:	ENTIRE FACILITY
Corrective Action:	RFA INITIATION
Actual Date:	19920414

Name:	HEARTHSIDE FOOD SOLUTIONS
Address:	21750 CEDAR AVE
EPA ID:	MND981190242
Area Name:	ENTIRE FACILITY
Corrective Action:	RFA COMPLETED
Actual Date:	19920520

Name:	HEARTHSIDE FOOD SOLUTIONS
Address:	21750 CEDAR AVE
EPA ID:	MND981190242

APTUS (Continued) **1000427390**

Area Name: ENTIRE FACILITY
Corrective Action: DETERMINATION OF NEED FOR AN INVESTIGATION-INVESTIGATION IS NOT NECESSARY
Actual Date: 19920520

Name: HEARTHSIDE FOOD SOLUTIONS
Address: 21750 CEDAR AVE
EPA ID: MND981190242
Area Name: ENTIRE FACILITY
Corrective Action: REMEDY DECISION
Actual Date: 19920520

Name: HEARTHSIDE FOOD SOLUTIONS
Address: 21750 CEDAR AVE
EPA ID: MND981190242
Area Name: ENTIRE FACILITY
Corrective Action: REMEDY CONSTRUCTION-NO REMEDY CONSTRUCTED
Actual Date: 19920520

Name: HEARTHSIDE FOOD SOLUTIONS
Address: 21750 CEDAR AVE
EPA ID: MND981190242
Area Name: ENTIRE FACILITY
Corrective Action: HUMAN EXPOSURES CONTROLLED DETERMINATION-NO CONTROL MEASURES NEEDED
Actual Date: 19970930

Name: HEARTHSIDE FOOD SOLUTIONS
Address: 21750 CEDAR AVE
EPA ID: MND981190242
Area Name: ENTIRE FACILITY
Corrective Action: RELEASE TO GW CONTROLLED DETERMINATION-NO RELEASE TO GROUNDWATER
Actual Date: 19970930

Name: HEARTHSIDE FOOD SOLUTIONS
Address: 21750 CEDAR AVE
EPA ID: MND981190242
Area Name: ENTIRE FACILITY
Corrective Action: CA PROCESS IS TERMINATED
Actual Date: 19920520

RCRA-VSQG:
Date Form Received by Agency: 20170913
Handler Name: HEARTHSIDE FOOD SOLUTIONS
Handler Address: 21750 CEDAR AVE
Handler City,State,Zip: LAKEVILLE, MN 55044-9094
EPA ID: MND981190242
Contact Name: AARON CUSTARD
Contact Address: 21850 GRENADA AVE
Contact City,State,Zip: LAKEVILLE, MN 55044-9076
Contact Telephone: 952-469-9513
Contact Email: ACUSTARD@HEARTHSIDEFOODS.COM
Contact Title: SAFETY ADMINISTRATOR
EPA Region: 05
Federal Waste Generator Description: Conditionally Exempt Small Quantity Generator
Active Site Indicator: Handler Activities
Mailing Address: 21850 GRENADA AVE
Mailing City,State,Zip: LAKEVILLE, MN 55044-9076

APTUS (Continued) **1000427390**

Short-Term Generator Activity:	No
Importer Activity:	No
Mixed Waste Generator:	No
Transporter Activity:	No
Transfer Facility Activity:	No
Recycler Activity with Storage:	No
Small Quantity On-Site Burner Exemption:	No
Smelting Melting and Refining Furnace Exemption:	No
Underground Injection Control:	No
Off-Site Waste Receipt:	No
Universal Waste Indicator:	No
Universal Waste Destination Facility:	No
Federal Universal Waste:	No
Active Site State-Reg Handler:	---
Hazardous Secondary Material Indicator:	N
Commercial TSD Indicator:	No
Treatment Storage and Disposal Type:	Storage
2018 GPRA Permit Baseline:	Not on the Baseline
2018 GPRA Renewals Baseline:	Not on the Baseline
Permit Progress Universe:	Storage
202 GPRA Corrective Action Baseline:	Yes
Corrective Action Workload Universe:	No
Subject to Corrective Action Universe:	No
Non-TSDFs Where RCRA CA has Been Imposed Universe:	No
TSDFs Potentially Subject to CA Under 3004 (u)/(v) Universe:	No
TSDFs Only Subject to CA under Discretionary Auth Universe:	No
Corrective Action Priority Ranking:	Low
Environmental Control Indicator:	No
Institutional Control Indicator:	No
Human Exposure Controls Indicator:	Yes
Groundwater Controls Indicator:	Yes
Significant Non-Complier Universe:	No
Unaddressed Significant Non-Complier Universe:	No
Addressed Significant Non-Complier Universe:	No
Significant Non-Complier With a Compliance Schedule Universe:	No
Handler Date of Last Change:	20200428
Recognized Trader-Importer:	No
Recognized Trader-Exporter:	No
Importer of Spent Lead Acid Batteries:	No
Exporter of Spent Lead Acid Batteries:	No
Recycler Activity Without Storage:	No
Manifest Broker:	No
Sub-Part P Indicator:	No

Hazardous Waste Summary:

Waste Code:	D001
Waste Description:	IGNITABLE WASTE
Waste Code:	D002
Waste Description:	CORROSIVE WASTE
Waste Code:	D004
Waste Description:	ARSENIC
Waste Code:	D005
Waste Description:	BARIUM

APTUS (Continued) **1000427390**

Waste Code: D006
Waste Description: CADMIUM

Waste Code: D007
Waste Description: CHROMIUM

Waste Code: D008
Waste Description: LEAD

Waste Code: D009
Waste Description: MERCURY

Waste Code: D010
Waste Description: SELENIUM

Waste Code: D011
Waste Description: SILVER

Waste Code: D012
Waste Description: ENDRIN
(1,2,3,4,10,10-HEXACHLORO-1,7-EPOXY-1,4,4A,5,6,7,8,8A-OCTAHYDRO-1,4-EN
DO, ENDO-5,8-DIMETH-ANO-NAPHTHALENE)

Waste Code: D013
Waste Description: LINDANE (1,2,3,4,5,6-HEXA-CHLOROCYCLOHEXANE, GAMMA ISOMER)

Waste Code: D014
Waste Description: METHOXYCHLOR (1,1,1-TRICHLORO-2,2-BIS [P-METHOXYPHENYL] ETHANE)

Waste Code: D015
Waste Description: TOXAPHENE (C10 H10 CL8, TECHNICAL CHLORINATED CAMPHENE, 67-69 PERCENT CHLORINE)

Waste Code: D016
Waste Description: 2,4-D (2,4-DICHLOROPHENOXYACETIC ACID)

Waste Code: D017
Waste Description: 2,4,5-TP SILVEX (2,4,5-TRICHLOROPHENOXYPROPIONIC ACID)

Waste Code: F001
Waste Description: THE FOLLOWING SPENT HALOGENATED SOLVENTS USED IN DEGREASING: TETRACHLOROETHYLENE, TRICHLORETHYLENE, METHYLENE CHLORIDE, 1,1,1-TRICHLOROETHANE, CARBON TETRACHLORIDE AND CHLORINATED FLUOROCARBONS; ALL SPENT SOLVENT MIXTURES/BLENDS USED IN DEGREASING CONTAINING, BEFORE USE, A TOTAL OF TEN PERCENT OR MORE (BY VOLUME) OF ONE OR MORE OF THE ABOVE HALOGENATED SOLVENTS OR THOSE SOLVENTS LISTED IN F002, F004, AND F005; AND STILL BOTTOMS FROM THE RECOVERY OF THESE SPENT SOLVENTS AND SPENT SOLVENT MIXTURES.

Waste Code: F002
Waste Description: THE FOLLOWING SPENT HALOGENATED SOLVENTS: TETRACHLOROETHYLENE, METHYLENE CHLORIDE, TRICHLOROETHYLENE, 1,1,1-TRICHLOROETHANE, CHLOROBENZENE, 1,1,2-TRICHLORO-1,2,2-TRIFLUOROETHANE, ORTHO-DICHLOROBENZENE, TRICHLOROFLUOROMETHANE, AND 1,1,2, TRICHLOROETHANE; ALL SPENT SOLVENT MIXTURES/BLENDS CONTAINING, BEFORE USE, A TOTAL OF TEN PERCENT OR MORE (BY VOLUME) OF ONE OR MORE OF THE ABOVE HALOGENATED SOLVENTS OR THOSE SOLVENTS LISTED IN F001, F004, AND

APTUS (Continued) **1000427390**

F005; AND STILL BOTTOMS FROM THE RECOVERY OF THESE SPENT SOLVENTS AND SPENT SOLVENT MIXTURES.

Waste Code: F003
Waste Description: THE FOLLOWING SPENT NONHALOGENATED SOLVENTS: XYLENE, ACETONE, ETHYL ACETATE, ETHYL BENZENE, ETHYL ETHER, METHYL ISOBUTYL KETONE, N-BUTYL ALCOHOL, CYCLOHEXANONE, AND METHANOL; ALL SPENT SOLVENT MIXTURES/BLENDS CONTAINING, BEFORE USE, ONLY THE ABOVE SPENT NONHALOGENATED SOLVENTS; AND ALL SPENT SOLVENT MIXTURES/BLENDS CONTAINING, BEFORE USE, ONE OR MORE OF THE ABOVE NONHALOGENATED SOLVENTS, AND A TOTAL OF TEN PERCENT OR MORE (BY VOLUME) OF ONE OR MORE OF THOSE SOLVENTS LISTED IN F001, F002, F004, AND F005; AND STILL BOTTOMS FROM THE RECOVERY OF THESE SPENT SOLVENTS AND SPENT SOLVENT MIXTURES.

Waste Code: F004
Waste Description: THE FOLLOWING SPENT NONHALOGENATED SOLVENTS: CRESOLS, CRESYLIC ACID, AND NITROBENZENE; AND THE STILL BOTTOMS FROM THE RECOVERY OF THESE SOLVENTS; ALL SPENT SOLVENT MIXTURES/BLENDS CONTAINING, BEFORE USE, A TOTAL OF TEN PERCENT OR MORE (BY VOLUME) OF ONE OR MORE OF THE ABOVE NONHALOGENATED SOLVENTS OR THOSE SOLVENTS LISTED IN F001, F002, AND F005; AND STILL BOTTOMS FROM THE RECOVERY OF THESE SPENT SOLVENTS AND SPENT SOLVENT MIXTURES.

Waste Code: F005
Waste Description: THE FOLLOWING SPENT NONHALOGENATED SOLVENTS: TOLUENE, METHYL ETHYL KETONE, CARBON DISULFIDE, ISOBUTANOL, PYRIDINE, BENZENE, 2-ETHOXYETHANOL, AND 2-NITROPROPANE; ALL SPENT SOLVENT MIXTURES/BLENDS CONTAINING, BEFORE USE, A TOTAL OF TEN PERCENT OR MORE (BY VOLUME) OF ONE OR MORE OF THE ABOVE NONHALOGENATED SOLVENTS OR THOSE SOLVENTS LISTED IN F001, F002, OR F004; AND STILL BOTTOMS FROM THE RECOVERY OF THESE SPENT SOLVENTS AND SPENT SOLVENT MIXTURES.

Waste Code: F006
Waste Description: WASTEWATER TREATMENT SLUDGES FROM ELECTROPLATING OPERATIONS, EXCEPT FROM THE FOLLOWING PROCESSES: (1) SULFURIC ACID ANODIZING OF ALUMINUM; (2) TIN PLATING ON CARBON STEEL; (3) ZINC PLATING (SEGREGATED BASIS) ON CARBON STEEL; (4) ALUMINUM OR ZINC-ALUMINUM PLATING ON CARBON STEEL; (5) CLEANING/STRIPPING ASSOCIATED WITH TIN, ZINC, AND ALUMINUM PLATING ON CARBON STEEL; AND (6) CHEMICAL ETCHING AND MILLING OF ALUMINUM.

Waste Code: F007
Waste Description: SPENT CYANIDE PLATING BATH SOLUTIONS FROM ELECTROPLATING OPERATIONS.

Waste Code: F008
Waste Description: PLATING BATH RESIDUES FROM THE BOTTOM OF PLATING BATHS FROM ELECTROPLATING OPERATIONS IN WHICH CYANIDES ARE USED IN THE PROCESS.

Waste Code: F009
Waste Description: SPENT STRIPPING AND CLEANING BATH SOLUTIONS FROM ELECTROPLATING OPERATIONS IN WHICH CYANIDES ARE USED IN THE PROCESS.

Waste Code: F010
Waste Description: QUENCHING BATH RESIDUES FROM OIL BATHS FROM METAL HEAT TREATING OPERATIONS IN WHICH CYANIDES ARE USED IN THE PROCESS.

APTUS (Continued) **1000427390**

Waste Code: F011
Waste Description: SPENT CYANIDE SOLUTIONS FROM SLAT BATH POT CLEANING FROM METAL HEAT TREATING OPERATIONS.

Waste Code: F012
Waste Description: QUENCHING WASTEWATER TREATMENT SLUDGES FROM METAL HEAT TREATING OPERATIONS IN WHICH CYANIDES ARE USED IN THE PROCESS.

Waste Code: F019
Waste Description: WASTEWATER TREATMENT SLUDGES FROM THE CHEMICAL CONVERSION COATING OF ALUMINUM, EXCEPT FROM ZIRCONIUM PHOSPHATING IN ALUMINUM CAN WASHING WHEN SUCH PHOSPHATING IS AN EXCLUSIVE CONVERSION COATING PROCESS.

Waste Code: K001
Waste Description: BOTTOM SEDIMENT SLUDGE FROM THE TREATMENT OF WASTEWATERS FROM WOOD PRESERVING PROCESSES THAT USE CREOSOTE AND/OR PENTACHLOROPHENOL.

Waste Code: K002
Waste Description: WASTEWATER TREATMENT SLUDGE FROM THE PRODUCTION OF CHROME YELLOW AND ORANGE PIGMENTS.

Waste Code: K003
Waste Description: WASTEWATER TREATMENT SLUDGE FROM THE PRODUCTION OF MOLYBDATE ORANGE PIGMENTS.

Waste Code: K004
Waste Description: WASTEWATER TREATMENT SLUDGE FROM THE PRODUCTION OF ZINC YELLOW PIGMENTS.

Waste Code: K005
Waste Description: WASTEWATER TREATMENT SLUDGE FROM THE PRODUCTION OF CHROME GREEN PIGMENTS.

Waste Code: K006
Waste Description: WASTEWATER TREATMENT SLUDGE FROM THE PRODUCTION OF CHROME OXIDE GREEN PIGMENTS (ANHYDROUS AND HYDRATED).

Waste Code: K007
Waste Description: WASTEWATER TREATMENT SLUDGE FROM THE PRODUCTION OF IRON BLUE PIGMENTS.

Waste Code: K008
Waste Description: OVEN RESIDUE FROM THE PRODUCTION OF CHROME OXIDE GREEN PIGMENTS.

Waste Code: K009
Waste Description: DISTILLATION BOTTOMS FROM THE PRODUCTION OF ACETALDEHYDE FROM ETHYLENE.

Waste Code: K010
Waste Description: DISTILLATION SIDE CUTS FROM THE PRODUCTION OF ACETALDEHYDE FROM ETHYLENE.

Waste Code: K011
Waste Description: BOTTOM STREAM FROM THE WASTEWATER STRIPPER IN THE PRODUCTION OF ACRYLONITRILE.

Waste Code: K013
Waste Description: BOTTOM STREAM FROM THE ACETONITRILE COLUMN IN THE PRODUCTION OF

APTUS (Continued) **1000427390**

ACRYLONITRILE.

Waste Code: K014
Waste Description: BOTTOMS FROM THE ACETONITRILE PURIFICATION COLUMN IN THE PRODUCTION OF ACRYLONITRILE.

Waste Code: K015
Waste Description: STILL BOTTOMS FROM THE DISTILLATION OF BENZYL CHLORIDE.

Waste Code: K016
Waste Description: HEAVY ENDS OR DISTILLATION RESIDUES FROM THE PRODUCTION OF CARBON TETRACHLORIDE.

Waste Code: K017
Waste Description: HEAVY ENDS (STILL BOTTOMS) FROM THE PURIFICATION COLUMN IN THE PRODUCTION OF EPICHLOROHYDRIN.

Waste Code: K018
Waste Description: HEAVY ENDS FROM THE FRACTIONATION COLUMN IN ETHYL CHLORIDE PRODUCTION.

Waste Code: K019
Waste Description: HEAVY ENDS FROM THE DISTILLATION OF ETHYLENE DICHLORIDE IN ETHYLENE DICHLORIDE PRODUCTION.

Waste Code: K020
Waste Description: HEAVY ENDS FROM THE DISTILLATION OF VINYL CHLORIDE IN VINYL CHLORIDE MONOMER PRODUCTION.

Waste Code: K021
Waste Description: AQUEOUS SPENT ANTIMONY CATALYST WASTE FROM FLUOROMETHANE PRODUCTION.

Waste Code: K022
Waste Description: DISTILLATION BOTTOM TARS FROM THE PRODUCTION OF PHENOL/ACETONE FROM CUMENE.

Waste Code: K023
Waste Description: DISTILLATION LIGHT ENDS FROM THE PRODUCTION OF PHTHALIC ANHYDRIDE FROM NAPHTHALENE.

Waste Code: K024
Waste Description: DISTILLATION BOTTOMS FROM THE PRODUCTION OF PHTHALIC ANHYDRIDE FROM NAPHTHALENE.

Waste Code: K025
Waste Description: DISTILLATION BOTTOMS FROM THE PRODUCTION OF NITROBENZENE BY THE NITRATION OF BENZENE.

Waste Code: K026
Waste Description: STRIPPING STILL TAILS FROM THE PRODUCTION OF METHYL ETHYL PYRIDINES.

Waste Code: K027
Waste Description: CENTRIFUGE AND DISTILLATION RESIDUES FROM TOLUENE DIISOCYANATE PRODUCTION.

Waste Code: K028
Waste Description: SPENT CATALYST FROM THE HYDROCHLORINATOR REACTOR IN THE PRODUCTION OF 1,1,1-TRICHLOROETHANE.

APTUS (Continued) **1000427390**

Waste Code: K029
Waste Description: WASTE FROM THE PRODUCT STEAM STRIPPER IN THE PRODUCTION OF 1,1,1-TRICHLOROETHANE.

Waste Code: K030
Waste Description: COLUMN BOTTOMS OR HEAVY ENDS FROM THE COMBINED PRODUCTION OF TRICHLOROETHYLENE AND PERCHLOROETHYLENE.

Waste Code: K031
Waste Description: BY-PRODUCT SALTS GENERATED IN THE PRODUCTION OF MSMA AND CACODYLIC ACID.

Waste Code: K032
Waste Description: WASTEWATER TREATMENT SLUDGE FROM THE PRODUCTION OF CHLORDANE.

Waste Code: K033
Waste Description: WASTEWATER AND SCRUB WATER FROM THE CHLORINATION OF CYCLOPENTADIENE IN THE PRODUCTION OF CHLORDANE.

Waste Code: K034
Waste Description: FILTER SOLIDS FROM THE FILTRATION OF HEXACHLOROCYCLOPENTADIENE IN THE PRODUCTION OF CHLORDANE.

Waste Code: K035
Waste Description: WASTEWATER TREATMENT SLUDGES GENERATED IN THE PRODUCTION OF CREOSOTE.

Waste Code: K036
Waste Description: STILL BOTTOMS FROM TOLUENE RECLAMATION DISTILLATION IN THE PRODUCTION OF DISULFOTON.

Waste Code: K037
Waste Description: WASTEWATER TREATMENT SLUDGES FROM THE PRODUCTION OF DISULFOTON.

Waste Code: K038
Waste Description: WASTEWATER FROM THE WASHING AND STRIPPING OF PHORATE PRODUCTION.

Waste Code: K039
Waste Description: FILTER CAKE FROM THE FILTRATION OF DIETHYLPHOSPHORODITHIOIC ACID IN THE PRODUCTION OF PHORATE.

Waste Code: K040
Waste Description: WASTEWATER TREATMENT SLUDGE FROM THE PRODUCTION OF PHORATE.

Waste Code: K041
Waste Description: WASTEWATER TREATMENT SLUDGE FROM THE PRODUCTION OF TOXAPHENE.

Waste Code: K042
Waste Description: HEAVY ENDS OR DISTILLATION RESIDUES FROM THE DISTILLATION OF TETRACHLOROBENZENE IN THE PRODUCTION OF 2,4,5-T.

Waste Code: K043
Waste Description: 2,6-DICHLOROPHENOL WASTE FROM THE PRODUCTION OF 2,4-D.

Waste Code: K048
Waste Description: DISSOLVED AIR FLOTATION (DAF) FLOAT FROM THE PETROLEUM REFINING INDUSTRY.

APTUS (Continued) **1000427390**

Waste Code: K049
Waste Description: SLOP OIL EMULSION SOLIDS FROM THE PETROLEUM REFINING INDUSTRY.

Waste Code: K050
Waste Description: HEAT EXCHANGER BUNDLE CLEANING SLUDGE FROM THE PETROLEUM REFINING INDUSTRY.

Waste Code: K051
Waste Description: API SEPARATOR SLUDGE FROM THE PETROLEUM REFINING INDUSTRY.

Waste Code: K052
Waste Description: TANK BOTTOMS (LEADED) FROM THE PETROLEUM REFINING INDUSTRY.

Waste Code: K060
Waste Description: AMMONIA STILL LIME SLUDGE FROM COKING OPERATIONS.

Waste Code: K061
Waste Description: EMISSION CONTROL DUST/SLUDGE FROM THE PRIMARY PRODUCTION OF STEEL IN ELECTRIC FURNACES.

Waste Code: K062
Waste Description: SPENT PICKLE LIQUOR FROM STEEL FINISHING OPERATIONS OF PLANTS THAT PRODUCE IRON OR STEEL.

Waste Code: K069
Waste Description: EMISSION CONTROL DUST/SLUDGE FROM SECONDARY LEAD SMELTING.

Waste Code: K071
Waste Description: BRINE PURIFICATION MUDS FROM THE MERCURY CELL PROCESS IN CHLORINE PRODUCTION, IN WHICH SEPARATELY PREPURIFIED BRINE IS NOT USED.

Waste Code: K073
Waste Description: CHLORINATED HYDROCARBON WASTE FROM THE PURIFICATION STEP OF THE DIAPHRAGM CELL PROCESS USING GRAPHITE ANODES IN CHLORINE PRODUCTION.

Waste Code: K083
Waste Description: DISTILLATION BOTTOMS FROM ANILINE PRODUCTION.

Waste Code: K085
Waste Description: DISTILLATION OR FRACTIONATION COLUMN BOTTOMS FROM THE PRODUCTION OF CHLOROBENZENES.

Waste Code: K086
Waste Description: SOLVENT WASHES AND SLUDGES, CAUSTIC WASHES AND SLUDGES, OR WATER WASHES AND SLUDGES FROM CLEANING TUBS AND EQUIPMENT USED IN THE FORMULATION OF INK FROM PIGMENTS, DRIERS, SOAPS, AND STABILIZERS CONTAINING CHROMIUM AND LEAD.

Waste Code: K087
Waste Description: DECANTER TANK TAR SLUDGE FROM COKING OPERATIONS.

Waste Code: K093
Waste Description: DISTILLATION LIGHT ENDS FROM THE PRODUCTION OF PHTHALIC ANHYDRIDE FROM ORTHO-XYLENE.

Waste Code: K094
Waste Description: DISTILLATION BOTTOMS FROM THE PRODUCTION OF PHTHALIC ANHYDRIDE FROM

APTUS (Continued) **1000427390**

ORTHO-XYLENE.

Waste Code: K095
Waste Description: DISTILLATION BOTTOMS FROM THE PRODUCTION OF 1,1,1-TRICHLOROETHANE.

Waste Code: K096
Waste Description: HEAVY ENDS FROM THE HEAVY ENDS COLUMN FROM THE PRODUCTION OF 1,1,1-TRICHLOROETHANE.

Waste Code: K097
Waste Description: VACUUM STRIPPER DISCHARGE FROM THE CHLORDANE CHLORINATOR IN THE PRODUCTION OF CHLORDANE.

Waste Code: K098
Waste Description: UNTREATED PROCESS WASTEWATER FROM THE PRODUCTION OF TOXAPHENE.

Waste Code: K099
Waste Description: UNTREATED WASTEWATER FROM THE PRODUCTION OF 2,4-D.

Waste Code: K100
Waste Description: WASTE LEACHING SOLUTION FROM ACID LEACHING OF EMISSION CONTROL DUST/SLUDGE FROM SECONDARY LEAD SMELTING.

Waste Code: K101
Waste Description: DISTILLATION TAR RESIDUES FROM THE DISTILLATION OF ANILINE-BASED COMPOUNDS IN THE PRODUCTION OF VETERINARY PHARMACEUTICALS FROM ARSENIC OR ORGANO-ARSENIC COMPOUNDS.

Waste Code: K102
Waste Description: RESIDUE FROM THE USE OF ACTIVATED CARBON FOR DECOLORIZATION IN THE PRODUCTION OF VETERINARY PHARMACEUTICALS FROM ARSENIC OR ORGANO-ARSENIC COMPOUNDS.

Waste Code: K103
Waste Description: PROCESS RESIDUES FROM ANILINE EXTRACTION FROM THE PRODUCTION OF ANILINE.

Waste Code: K104
Waste Description: COMBINED WASTEWATERS GENERATED FROM NITROBENZENE/ANILINE PRODUCTION.

Waste Code: K105
Waste Description: SEPARATED AQUEOUS STREAM FROM THE REACTOR PRODUCT WASHING STEP IN THE PRODUCTION OF CHLOROBENZENES.

Waste Code: K106
Waste Description: WASTEWATER TREATMENT SLUDGE FROM THE MERCURY CELL PROCESS IN CHLORINE PRODUCTION.

Waste Code: K111
Waste Description: PRODUCT WASHWATERS FROM THE PRODUCTION OF DINITROTOLUENE VIA NITRATION OF TOLUENE.

Waste Code: K112
Waste Description: REACTION BY-PRODUCT WATER FROM THE DRYING COLUMN IN THE PRODUCTION OF TOLUENEDIAMINE VIA HYDROGENATION OF DINITROTOLUENE.

Waste Code: K113

APTUS (Continued) **1000427390**

Waste Description: CONDENSED LIQUID LIGHT ENDS FROM PURIFICATION OF TOLUENEDIAMINE IN PRODUCTION OF TOLUENEDIAMINE VIA HYDROGENATION OF DINITROTOLUENE.

Waste Code: K114
Waste Description: VICINALS FROM THE PURIFICATION OF TOLUENEDIAMINE IN PRODUCTION OF TOLUENEDIAMINE VIA HYDROGENATION OF DINITROTOLUENE.

Waste Code: K115
Waste Description: HEAVY ENDS FROM PURIFICATION OF TOLUENEDIAMINE IN THE PRODUCTION OF TOLUENEDIAMINE VIA HYDROGENATION OF DINITROTOLUENE.

Waste Code: K116
Waste Description: ORGANIC CONDENSATE FROM THE SOLVENT RECOVERY COLUMN IN THE PRODUCTION OF TOLUENE DIISOCYANATE VIA PHOSGENATION OF TOLUENEDIAMINE.

Waste Code: P001
Waste Description: 2H-1-BENZOPYRAN-2-ONE, 4-HYDROXY-3-(3-OXO-1-PHENYLBUTYL)-, & SALTS, WHEN PRESENT AT CONCENTRATIONS GREATER THAN 0.3% (OR) WARFARIN, & SALTS, WHEN PRESENT AT CONCENTRATIONS GREATER THAN 0.3%

Waste Code: P002
Waste Description: 1-ACETYL-2-THIOUREA (OR) ACETAMIDE, N-(AMINOTHIOXOMETHYL)-

Waste Code: P003
Waste Description: 2-PROPENAL (OR) ACROLEIN

Waste Code: P004
Waste Description: 1,4,5,8-DIMETHANONAPHTHALENE, 1,2,3,4,10,10-HEXA-CHLORO-1,4,4A,5,8,8A,-HEXAHYDRO-, (1ALPHA, 4ALPHA, 4ABETA, 5ALPHA, 8ALPHA, 8ABETA)- (OR) ALDRIN

Waste Code: P005
Waste Description: 2-PROPEN-1-OL (OR) ALLYL ALCOHOL

Waste Code: P006
Waste Description: ALUMINUM PHOSPHIDE (R,T)

Waste Code: P007
Waste Description: 3(2H)-ISOXAZOLONE, 5-(AMINOMETHYL)- (OR) 5-(AMINOMETHYL)-3-ISOXAZOLOL

Waste Code: P008
Waste Description: 4-AMINOPYRIDINE (OR) 4-PYRIDINAMINE

Waste Code: P010
Waste Description: ARSENIC ACID H3ASO4

Waste Code: P011
Waste Description: ARSENIC OXIDE AS2O5 (OR) ARSENIC PENTOXIDE

Waste Code: P012
Waste Description: ARSENIC OXIDE AS2O3 (OR) ARSENIC TRIOXIDE

Waste Code: P013
Waste Description: BARIUM CYANIDE

Waste Code: P014
Waste Description: BENZENETHIOL (OR) THIOPHENOL

APTUS (Continued) **1000427390**

Waste Code: P015
Waste Description: BERYLLIUM

Waste Code: P016
Waste Description: DICHLOROMETHYL ETHER (OR) METHANE, OXYBIS[CHLORO-

Waste Code: P017
Waste Description: 2-PROPANONE, 1-BROMO- (OR) BROMOACETONE

Waste Code: P018
Waste Description: BRUCINE (OR) STRYCHNIDIN-10-ONE, 2,3-DIMETHOXY-

Waste Code: P020
Waste Description: DINOSEB (OR) PHENOL, 2-(1-METHYLPROPYL)-4,6-DINITRO-

Waste Code: P021
Waste Description: CALCIUM CYANIDE (OR) CALCIUM CYANIDE CA(CN)2

Waste Code: P022
Waste Description: CARBON DISULFIDE

Waste Code: P023
Waste Description: ACETALDEHYDE, CHLORO- (OR) CHLOROACETALDEHYDE

Waste Code: P024
Waste Description: BENZENAMINE, 4-CHLORO- (OR) P-CHLORANILINE

Waste Code: P026
Waste Description: 1-(O-CHLOROPHENYL)THIOUREA (OR) THIOUREA, (2-CHLOROPHENYL)-

Waste Code: P027
Waste Description: 3-CHLOROPROPIONITRILE (OR) PROPANENITRILE, 3-CHLORO-

Waste Code: P028
Waste Description: BENZENE, (CHLOROMETHYL)- (OR) BENZYL CHLORIDE

Waste Code: P029
Waste Description: COPPER CYANIDE (OR) COPPER CYANIDE CU(CN)

Waste Code: P030
Waste Description: CYANIDES (SOLUBLE CYANIDE SALTS), NOT OTHERWISE SPECIFIED

Waste Code: P031
Waste Description: CYANOGEN (OR) ETHANEDINITRILE

Waste Code: P033
Waste Description: CYANOGEN CHLORIDE (OR) CYANOGEN CHLORIDE (CN)CL

Waste Code: P037
Waste Description: 2,7:3,6-DIMETHANONAPHTH[2,3-B]OXIRENE, 3,4,5,6,9,9-HEXACHLORO-1A,2,2A,3,6,6A,7,7A-OCTAHYDRO-, (1AALPHA, 2BETA, 2AALPHA, 3BETA, 6BETA, 6AALPHA, 7BETA, 7AALPHA)- (OR) DIELDRIN

Waste Code: P038
Waste Description: ARSINE, DIETHYL- (OR) DIETHYLARSINE

Waste Code: P039

APTUS (Continued) **1000427390**

Waste Description: DISULFOTON (OR) PHOSPHORODITHIOIC ACID, O,O-DIETHYL S-[2-(ETHYLTHIO)ETHYL] ESTER

Waste Code: P040
Waste Description: O,O-DIETHYL O-PYRAZINYL PHOSPHOROTHIOATE (OR) PHOSPHOROTHIOIC ACID, O,O-DIETHYL O-PYRAZINYL ESTER

Waste Code: P041
Waste Description: DIETHYL-P-NITROPHENYL PHOSPHATE (OR) PHOSPHORIC ACID, DIETHYL 4-NITROPHENYL ESTER

Waste Code: P042
Waste Description: 1,2-BENZENEDIOL, 4-[1-HYDROXY-2-(METHYLAMINO)ETHYL]-, (R)- (OR) EPINEPHRINE

Waste Code: P043
Waste Description: DIISOPROPYLFLUOROPHOSPHATE (DFP) (OR) PHOSPHOROFLUORIDIC ACID, BIS(1-METHYLETHYL) ESTER

Waste Code: P044
Waste Description: DIMETHOATE (OR) PHOSPHORODITHIOIC ACID, O,O-DIMETHYL S-[2-(METHYLAMINO)-2-OXOETHYL] ESTER

Waste Code: P045
Waste Description: 2-BUTANONE, 3,3-DIMETHYL-1-(METHYLTHIO)-, O-[METHYLAMINO)CARBONYL] OXIME (OR) THIOFANOX

Waste Code: P046
Waste Description: ALPHA,ALPHA-DIMETHYLPHENETHYLAMINE (OR) BENZENEETHANAMINE, ALPHA, ALPHA-DIMETHYL-

Waste Code: P049
Waste Description: DITHIOBIURET (OR) THIOIMIDODICARBONIC DIAMIDE [(H2N)C(S)]2NH

Waste Code: P050
Waste Description: 6,9-METHANO-2,4,3-BENZODIOXATHIEPIN,6,7,8,9,10,10-HEXACHLORO-1,5,5A,6, 9,9A-HEXAHYDRO-,3-OXIDE (OR) ENDOSULFAN

Waste Code: P051
Waste Description: 2,7:3,6-DIMETHANONAPHTH[2,3-B]OXIRENE, 3,4,5,6,9,9-HEXACHLORO-1A,2,2A,3,6,6A,7,7A-OCTAHYDRO-, (1AALPHA, 2BETA, 2ABETA, 3ALPHA, 6ALPHA, 6ABETA, 7BETA, 7AALPHA)- & METABOLITES (OR) ENDRIN (OR) ENDRIN, & METABOLITES

Waste Code: P054
Waste Description: AZIRIDINE (OR) ETHYLENEIMINE

Waste Code: P056
Waste Description: FLUORINE

Waste Code: P057
Waste Description: ACETAMIDE, 2-FLUORO- (OR) FLUOROACETAMIDE

Waste Code: P058
Waste Description: ACETIC ACID, FLUORO-, SODIUM SALT (OR) FLUOROACETIC ACID, SODIUM SALT

Waste Code: P059

APTUS (Continued) **1000427390**

Waste Description: 4,7-METHANO-1H-INDENE, 1,4,5,6,7,8,8-HEPTACHLORO-3A,4,7,7A-TETRAHYDRO- (OR) HEPTACHLOR

Waste Code: P060
Waste Description: 1,4,5,8-DIMETHANONAPHTHALENE, 1,2,3,4,10,10-HEXA-CHLORO-1,4,4A,5,8,8A,-HEXAHYDRO-, (1ALPHA, 4ALPHA, 4ABETA, 5BETA, 8BETA, 8ABETA)- (OR) ISODRIN

Waste Code: P062
Waste Description: HEXAETHYL TETRAPHOSPHATE (OR) TETRAPHOSPHORIC ACID, HEXAETHYL ESTER

Waste Code: P064
Waste Description: METHANE, ISOCYANATO- (OR) METHYL ISOCYANATE

Waste Code: P066
Waste Description: ETHANIMIDOTHIOIC ACID, N-[[(METHYLAMINO)CARBONYL]OXY]-, METHYL ESTER (OR) METHOMYL

Waste Code: P067
Waste Description: 1,2-PROPYLENIMINE (OR) AZIRIDINE, 2-METHYL-

Waste Code: P068
Waste Description: HYDRAZINE, METHYL- (OR) METHYL HYDRAZINE

Waste Code: P069
Waste Description: 2-METHYLLACTONITRILE (OR) PROPANENITRILE, 2-HYDROXY-2-METHYL-

Waste Code: P070
Waste Description: ALDICARB (OR) PROPANAL, 2-METHYL-2-(METHYLTHIO)-, O-[(METHYLAMINO)CARBONYL]OXIME

Waste Code: P071
Waste Description: METHYL PARATHION (OR) PHOSPHOROTHIOIC ACID, O,O,-DIMETHYL O-(4-NITROPHENYL) ESTER

Waste Code: P072
Waste Description: ALPHA-NAPHTHYLTHIOUREA (OR) THIOUREA, 1-NAPHTHALENYL-

Waste Code: P073
Waste Description: NICKEL CARBONYL (OR) NICKEL CARBONYL NI(CO)4, (T-4)-

Waste Code: P074
Waste Description: NICKEL CYANIDE (OR) NICKEL CYANIDE NI(CN)2

Waste Code: P075
Waste Description: NICOTINE, & SALTS (OR) PYRIDINE, 3-(1-METHYL-2-PYRROLIDINYL)-,(S)-, & SALTS

Waste Code: P076
Waste Description: NITRIC OXIDE (OR) NITROGEN OXIDE NO

Waste Code: P077
Waste Description: BENZENAMINE, 4-NITRO- (OR) P-NITROANILINE

Waste Code: P078
Waste Description: NITROGEN DIOXIDE (OR) NITROGEN OXIDE NO2

APTUS (Continued) **1000427390**

Waste Code: P081
Waste Description: 1,2,3-PROPANETRIOL, TRINITRATE (R) (OR) NITROGLYCERINE (R)

Waste Code: P082
Waste Description: METHANIMINE, N-METHYL-N-NITROSO- (OR) N-NITROSODIMETHYLAMINE

Waste Code: P084
Waste Description: N-NITROSOMETHYLVINYLAMINE (OR) VINYLAMINE, N-METHYL-N-NITROSO-

Waste Code: P085
Waste Description: DIPHOSPHORAMIDE, OCTAMETHYL- (OR) OCTAMETHYLPYROPHOSPHORAMIDE

Waste Code: P087
Waste Description: OSMIUM OXIDE OSO4, (T-4)- (OR) OSMIUM TETROXIDE

Waste Code: P088
Waste Description: 7-OXABICYCLO[2.2.1]HEPTANE-2,3-DICARBOXYLIC ACID (OR) ENDOTHALL

Waste Code: P089
Waste Description: PARATHION (OR) PHOSPHOROTHIOIC ACID, O,O-DIETHYL-O-(4-NITROPHENYL) ESTER

Waste Code: P092
Waste Description: MERCURY, (ACETATO-O)PHENYL- (OR) PHENYLMERCURY ACETATE

Waste Code: P093
Waste Description: PHENYLTHIOUREA (OR) THIOUREA, PHENYL-

Waste Code: P094
Waste Description: PHORATE (OR) PHOSPHORODITHIOIC ACID, O,O-DIETHYL S-[(ETHYLTHIO)METHYL] ESTER

Waste Code: P095
Waste Description: CARBONIC DICHLORIDE (OR) PHOSGENE

Waste Code: P096
Waste Description: HYDROGEN PHOSPHIDE (OR) PHOSPHINE

Waste Code: P097
Waste Description: FAMPHUR (OR) PHOSPHOROTHIOIC ACID O-[4-[(DIMETHYLAMINO)SULFONYL]PHENYL] O,O-DIMETHYL ESTER

Waste Code: P098
Waste Description: POTASSIUM CYANIDE (OR) POTASSIUM CYANIDE K(CN)

Waste Code: P099
Waste Description: ARGENTATE (1-), BIS(CYANO-C)-, POTASSIUM (OR) POTASSIUM SILVER CYANIDE

Waste Code: P101
Waste Description: ETHYL CYANIDE (OR) PROPANENITRILE

Waste Code: P102
Waste Description: 2-PROPYN-1-OL (OR) PROPARGYL ALCOHOL

Waste Code: P103
Waste Description: SELENOUREA

APTUS (Continued) **1000427390**

Waste Code: P104
Waste Description: SILVER CYANIDE (OR) SILVER CYANIDE AG(CN)

Waste Code: P105
Waste Description: SODIUM AZIDE

Waste Code: P106
Waste Description: SODIUM CYANIDE (OR) SODIUM CYANIDE NA(CN)

Waste Code: P107
Waste Description: STRONTIUM SULFIDE SRS

Waste Code: P108
Waste Description: STRYCHNIDIN-10-ONE, & SALTS (OR) STRYCHNINE, & SALTS

Waste Code: P109
Waste Description: TETRAETHYLDITHIOPYROPHOSPHATE (OR) THIODIPHOSPHORIC ACID, TETRAETHYL ESTER

Waste Code: P110
Waste Description: PLUMBANE, TETRAETHYL- (OR) TETRAETHYL LEAD

Waste Code: P111
Waste Description: DIPHOSPHORIC ACID, TETRAETHYL ESTER (OR) TETRAETHYL PYROPHOSPHATE

Waste Code: P112
Waste Description: METHANE, TETRANITRO- (R) (OR) TETRANITROMETHANE (R)

Waste Code: P113
Waste Description: THALLIC OXIDE (OR) THALLIUM OXIDE TL2O3

Waste Code: P114
Waste Description: SELENIOUS ACID, DITHALLIUM (1+) SALT (OR) THALLIUM(I) SELENITE

Waste Code: P115
Waste Description: SULFURIC ACID, DITHALLIUM (1+) SALT (OR) THALLIUM(I) SULFATE

Waste Code: P116
Waste Description: HYDRAZINECARBOTHIOAMIDE (OR) THIOSEMICARBAZIDE

Waste Code: P118
Waste Description: METHANETHIOL, TRICHLORO- (OR) TRICHLOROMETHANETHIOL

Waste Code: P119
Waste Description: AMMONIUM VANADATE (OR) VANADIC ACID, AMMONIUM SALT

Waste Code: P120
Waste Description: VANADIUM OXIDE V2O5 (OR) VANADIUM PENTOXIDE

Waste Code: P121
Waste Description: ZINC CYANIDE (OR) ZINC CYANIDE ZN(CN)2

Waste Code: P123
Waste Description: TOXAPHENE

Waste Code: U001
Waste Description: ACETALDEHYDE (I) (OR) ETHANAL (I)

APTUS (Continued) **1000427390**

Waste Code:	U002
Waste Description:	2-PROPANONE (I) (OR) ACETONE (I)
Waste Code:	U003
Waste Description:	ACETONITRILE (I,T)
Waste Code:	U004
Waste Description:	ACETOPHENONE (OR) ETHANONE, 1-PHENYL-
Waste Code:	U005
Waste Description:	2-ACETYLAMINOFLUORENE (OR) ACETAMIDE, N-9H-FLUOREN-2-YL
Waste Code:	U006
Waste Description:	ACETYL CHLORIDE (C,R,T)
Waste Code:	U007
Waste Description:	2-PROPENAMIDE (OR) ACRYLAMIDE
Waste Code:	U008
Waste Description:	2-PROPENOIC ACID (I) (OR) ACRYLIC ACID (I)
Waste Code:	U009
Waste Description:	2-PROPENENITRILE (OR) ACRYLONITRILE
Waste Code:	U010
Waste Description:	AZIRINO [2',3':3,4]PYRROLO[1,2-A]INDOLE-4,7-DIONE, 6-AMINO-8-[[(AMINOCARBONYL)OXY]METHYL]-1,1A,2,8,8A,8B-HEXAHYDRO-8A-METHOXY-5-METHYL-, [1AS-(1AALPHA, 8BETA, 8AALPHA, 8BALPHA)]- (OR) MITOMYCIN C
Waste Code:	U011
Waste Description:	1H-1,2,4-TRIAZOL-3-AMINE (OR) AMITROLE
Waste Code:	U012
Waste Description:	ANILINE (I,T) (OR) BENZENAMINE (I,T)
Waste Code:	U014
Waste Description:	AURAMINE (OR) BENZENAMINE, 4,4'-CARBONIMIDOYLBIS[N,N-DIMETHYL-
Waste Code:	U015
Waste Description:	AZASERINE (OR) L-SERINE, DIAZOACETATE (ESTER)
Waste Code:	U016
Waste Description:	BENZ[C]ACRIDINE
Waste Code:	U017
Waste Description:	BENZAL CHLORIDE (OR) BENZENE, (DICHLOROMETHYL)-
Waste Code:	U018
Waste Description:	BENZ[A]ANTHRACENE
Waste Code:	U019
Waste Description:	BENZENE (I,T)
Waste Code:	U020
Waste Description:	BENZENESULFONIC ACID CHLORIDE (C,R) (OR) BENZENESULFONYL CHLORIDE (C,R)

APTUS (Continued) **1000427390**

Waste Code:	U021
Waste Description:	[1,1'-BIPHENYL]-4,4'-DIAMINE (OR) BENZIDINE
Waste Code:	U022
Waste Description:	BENZO[A]PYRENE
Waste Code:	U023
Waste Description:	BENZENE, (TRICHLOROMETHYL)- (OR) BENZOTRICHLORIDE (C,R,T)
Waste Code:	U024
Waste Description:	DICHLOROMETHOXY ETHANE (OR) ETHANE, 1,1'-[METHYLENEBIS(OXY)]BIS[2-CHLORO-
Waste Code:	U025
Waste Description:	DICHLOROETHYL ETHER (OR) ETHANE, 1,1'-OXYBIS[2-CHLORO-
Waste Code:	U026
Waste Description:	CHLORNAPHAZIN (OR) NAPHTHALENAMINE, N,N'-BIS(2-CHLOROETHYL)-
Waste Code:	U027
Waste Description:	DICHLOROISOPROPYL ETHER (OR) PROPANE, 2,2'-OXYBIS[2-CHLORO-
Waste Code:	U028
Waste Description:	1,2-BENZENEDICARBOXYLIC ACID, BIS(2-ETHYLHEXYL) ESTER (OR) DIETHYLHEXYL PHTHALATE
Waste Code:	U029
Waste Description:	METHANE, BROMO- (OR) METHYL BROMIDE
Waste Code:	U030
Waste Description:	4-BROMOPHENYL PHENYL ETHER (OR) BENZENE, 1-BROMO-4-PHENOXY-
Waste Code:	U031
Waste Description:	1-BUTANOL (I) (OR) N-BUTYL ALCOHOL (I)
Waste Code:	U032
Waste Description:	CALCIUM CHROMATE (OR) CHROMIC ACID H2CRO4, CALCIUM SALT
Waste Code:	U033
Waste Description:	CARBON OXYFLUORIDE (R,T) (OR) CARBONIC DIFLUORIDE
Waste Code:	U034
Waste Description:	ACETALDEHYDE, TRICHLORO- (OR) CHLORAL
Waste Code:	U035
Waste Description:	BENZENEBUTANOIC ACID, 4-[BIS(2-CHLOROETHYL)AMINO]- (OR) CHLORAMBUCIL
Waste Code:	U036
Waste Description:	4,7-METHANO-1H-INDENE, 1,2,4,5,6,7,8,8-OCTACHLORO-2,3,3A,4,7,7A-HEXAHYDRO- (OR) CHLORDANE, ALPHA & GAMMA ISOMERS
Waste Code:	U037
Waste Description:	BENZENE, CHLORO- (OR) CHLOROBENZENE
Waste Code:	U038
Waste Description:	BENZENEACETIC ACID, 4-CHLORO-ALPHA-(4-CHLOROPHENYL)-ALPHA-HYDROXY-,

APTUS (Continued) **1000427390**

ETHYL ESTER (OR) CHLOROBENZILATE

Waste Code: U039
Waste Description: P-CHLORO-M-CRESOL (OR) PHENOL, 4-CHLORO-3-METHYL-

Waste Code: U041
Waste Description: EPICHLOROHYDRIN (OR) OXIRANE, (CHLOROMETHYL)-

Waste Code: U042
Waste Description: 2-CHLOROETHYL VINYL ETHER (OR) ETHENE, (2-CHLOROETHOXY)-

Waste Code: U043
Waste Description: ETHENE, CHLORO- (OR) VINYL CHLORIDE

Waste Code: U044
Waste Description: CHLOROFORM (OR) METHANE, TRICHLORO-

Waste Code: U045
Waste Description: METHANE, CHLORO- (I,T) (OR) METHYL CHLORIDE (I,T)

Waste Code: U046
Waste Description: CHLOROMETHYL METHYL ETHER (OR) METHANE, CHLOROMETHOXY-

Waste Code: U047
Waste Description: BETA-CHLORONAPHTHALENE (OR) NAPHTHALENE, 2-CHLORO-

Waste Code: U048
Waste Description: O-CHLOROPHENOL (OR) PHENOL, 2-CHLORO-

Waste Code: U049
Waste Description: 4-CHLORO-O-TOLUIDINE, HYDROCHLORIDE (OR) BENZENAMINE, 4-CHLORO-2-METHYL-, HYDROCHLORIDE

Waste Code: U050
Waste Description: CHRYSENE

Waste Code: U051
Waste Description: CREOSOTE

Waste Code: U052
Waste Description: CRESOL (CRESYLIC ACID) (OR) PHENOL, METHYL-

Waste Code: U053
Waste Description: 2-BUTENAL (OR) CROTONALDEHYDE

Waste Code: U055
Waste Description: BENZENE, (1-METHYLETHYL)- (I) (OR) CUMENE (I)

Waste Code: U056
Waste Description: BENZENE, HEXAHYDRO- (I) (OR) CYCLOHEXANE (I)

Waste Code: U057
Waste Description: CYCLOHEXANONE (I)

Waste Code: U058
Waste Description: 2H-1,3,2-OXAZAPHOSPHORIN-2-AMINE, N,N-BIS(2-CHLOROETHYL)TETRAHYDRO-, 2-OXIDE (OR) CYCLOPHOSPHAMIDE

APTUS (Continued) **1000427390**

Waste Code: U059
Waste Description: 5,12-NAPHTHACENEDIONE, 8-ACETYL-10-[(3-AMINO-2,3,6-TRIDEOXY)-ALPHA-L-LYXO-HEXOPYRANOSYL)OXY]-7,8,9,10-TETRAHYDRO-6,8,11-TRIHYDROXY-1-METHOXY-, (8S-CIS)- (OR) DAUNOMYCIN

Waste Code: U060
Waste Description: BENZENE, 1,1'-(2,2-DICHLOROETHYLIDENE)BIS[4-CHLORO- (OR) DDD

Waste Code: U061
Waste Description: BENZENE, 1,1'-(2,2,2-TRICHLOROETHYLIDENE)BIS[4-CHLORO- (OR) DDT

Waste Code: U062
Waste Description: CARBAMOTHIOIC ACID, BIS(1-METHYLETHYL)-, S-(2,3-DICHLORO-2-PROPENYL) ESTER (OR) DIALLATE

Waste Code: U063
Waste Description: DIBENZ[A,H]ANTHRACENE

Waste Code: U064
Waste Description: BENZO[RST]PENTAPHENE (OR) DIBENZO[A,I]PYRENE

Waste Code: U066
Waste Description: 1,2-DIBROMO-3-CHLOROPROPANE (OR) PROPANE, 1,2-DIBROMO-3-CHLORO-

Waste Code: U067
Waste Description: ETHANE, 1,2-DIBROMO- (OR) ETHYLENE DIBROMIDE

Waste Code: U068
Waste Description: METHANE, DIBROMO- (OR) METHYLENE BROMIDE

Waste Code: U069
Waste Description: 1,2-BENZENEDICARBOXYLIC ACID, DIBUTYL ESTER (OR) DIBUTYL PHTHALATE

Waste Code: U070
Waste Description: BENZENE, 1,2-DICHLORO- (OR) O-DICHLOROBENZENE

Waste Code: U071
Waste Description: BENZENE, 1,3-DICHLORO- (OR) M-DICHLOROBENZENE

Waste Code: U072
Waste Description: BENZENE, 1,4-DICHLORO- (OR) P-DICHLOROBENZENE

Waste Code: U073
Waste Description: [1,1'-BIPHENYL]-4,4'-DIAMINE, 3,3'-DICHLORO- (OR) 3,3'-DICHLOROBENZIDINE

Waste Code: U074
Waste Description: 1,4-DICHLORO-2-BUTENE (I,T) (OR) 2-BUTENE, 1,4-DICHLORO- (I,T)

Waste Code: U075
Waste Description: DICHLORODIFLUOROMETHANE (OR) METHANE, DICHLORODIFLUORO-

Waste Code: U076
Waste Description: ETHANE, 1,1-DICHLORO- (OR) ETHYLIDENE DICHLORIDE

Waste Code: U077

APTUS (Continued) **1000427390**

Waste Description: ETHANE, 1,2-DICHLORO- (OR) ETHYLENE DICHLORIDE

Waste Code: U078
Waste Description: 1,1-DICHLOROETHYLENE (OR) ETHENE, 1,1-DICHLORO-

Waste Code: U079
Waste Description: 1,2-DICHLOROETHYLENE (OR) ETHENE, 1,2-DICHLORO-,(E)-

Waste Code: U080
Waste Description: METHANE, DICHLORO- (OR) METHYLENE CHLORIDE

Waste Code: U081
Waste Description: 2,4-DICHLOROPHENOL (OR) PHENOL, 2,4-DICHLORO-

Waste Code: U082
Waste Description: 2,6-DICHLOROPHENOL (OR) PHENOL, 2,6-DICHLORO-

Waste Code: U083
Waste Description: PROPANE, 1,2-DICHLORO- (OR) PROPYLENE DICHLORIDE

Waste Code: U084
Waste Description: 1,3-DICHLOROPROPENE (OR) 1-PROPENE, 1,3-DICHLORO-

Waste Code: U085
Waste Description: 1,2:3,4-DIEPOXYBUTANE (I,T) (OR) 2,2'-BIOXIRANE

Waste Code: U086
Waste Description: HYDRAZINE, 1,2-DIETHYL- (OR) N,N'-DIETHYLHYDRAZINE

Waste Code: U087
Waste Description: O,O-DIETHYL S-METHYL DITHIOPHOSPHATE (OR) PHOSPHORODITHIOIC ACID, O,O-DIETHYL S-METHYL ESTER

Waste Code: U088
Waste Description: 1,2-BENZENEDICARBOXYLIC ACID, DIETHYL ESTER (OR) DIETHYL PHTHALATE

Waste Code: U089
Waste Description: DIETHYLSTILBESTEROL (OR) PHENOL, 4,4'-(1,2-DIETHYL-1,2-ETHENEDIYL)BIS, (E)-

Waste Code: U091
Waste Description: [1,1'-BIPHENYL]-4,4'-DIAMINE, 3,3'-DIMETHOXY- (OR) 3,3'-DIMETHOXYBENZIDINE

Waste Code: U092
Waste Description: DIMETHYLAMINE (I) (OR) METHANAMINE, N-METHYL- (I)

Waste Code: U093
Waste Description: BENZENAMINE, N,N-DIMETHYL-4-(PHENYLAZO)- (OR) P-DIMETHYLAMINOAZOBENZENE

Waste Code: U094
Waste Description: 7,12-DIMETHYLBENZ[A]ANTHRACENE (OR) BENZ[A]ANTHRACENE, 7,12-DIMETHYL-

Waste Code: U095
Waste Description: [1,1'-BIPHENYL]-4,4'-DIAMINE, 3,3'-DIMETHYL- (OR) 3,3'-DIMETHYLBENZIDINE

APTUS (Continued) **1000427390**

Waste Code: U097
Waste Description: CARBAMIC CHLORIDE, DIMETHYL- (OR) DIMETHYLCARBAMOYL CHLORIDE

Waste Code: U098
Waste Description: 1,1-DIMETHYLHYDRAZINE (OR) HYDRAZINE, 1,1-DIMETHYL-

Waste Code: U099
Waste Description: 1,2-DIMETHYLHYDRAZINE (OR) HYDRAZINE, 1,2-DIPHENYL-

Waste Code: U101
Waste Description: 2,4-DIMETHYLPHENOL (OR) PHENOL, 2,4-DIMETHYL-

Waste Code: U102
Waste Description: 1,2-BENZENEDICARBOXYLIC ACID, DIMETHYL ESTER (OR) DIMETHYL PHTHALATE

Waste Code: U103
Waste Description: DIMETHYL SULFATE (OR) SULFURIC ACID, DIMETHYL ESTER

Waste Code: U107
Waste Description: 1,2-BENZENEDICARBOXYLIC ACID, DIOCTYL ESTER (OR) DI-N-OCTYL PHTHALATE

Waste Code: U108
Waste Description: 1,4-DIETHYLENEOXIDE (OR) 1,4-DIOXANE

Waste Code: U109
Waste Description: 1,2-DIPHENYLHYDRAZINE (OR) HYDRAZINE, 1,2-DIPHENYL-

Waste Code: U110
Waste Description: 1-PROPANIMINE, N-PROPYL-(I) (OR) DIPROPYLAMINE (I)

Waste Code: U111
Waste Description: 1-PROPANAMINE, N-NITROSO-N-PROPYL- (OR) DI-N-PROPYLNITROSAMINE

Waste Code: U112
Waste Description: ACETIC ACID, ETHYL ESTER (I) (OR) ETHYL ACETATE (I)

Waste Code: U113
Waste Description: 2-PROPENOIC ACID, ETHYL ESTER (I) (OR) ETHYL ACRYLATE (I)

Waste Code: U114
Waste Description: CARBAMODITHIOIC ACID, 1,2-ETHANEDIYLBIS-, SALTS & ESTERS (OR) ETHYLENEBISDITHIOCARBAMIC ACID, SALTS & ESTERS

Waste Code: U115
Waste Description: ETHYLENE OXIDE (I,T) (OR) OXIRANE (I,T)

Waste Code: U116
Waste Description: 2-IMIDAZOLIDINETHIONE (OR) ETHYLENETHIOUREA

Waste Code: U117
Waste Description: ETHANE, 1,1'-OXYBIS-(I) (OR) ETHYL ETHER (I)

Waste Code: U118
Waste Description: 2-PROPENOIC ACID, 2-METHYL-, ETHYL ESTER (OR) ETHYL METHACRYLATE

Waste Code: U119
Waste Description: ETHYL METHANESULFONATE (OR) METHANESULFONIC ACID, ETHYL ESTER

APTUS (Continued) **1000427390**

Waste Code: U120
Waste Description: FLUORANTHENE

Waste Code: U121
Waste Description: METHANE, TRICHLOROFLUORO- (OR) TRICHLOROMONOFLUOROMETHANE

Waste Code: U122
Waste Description: FORMALDEHYDE

Waste Code: U123
Waste Description: FORMIC ACID (C,T)

Waste Code: U124
Waste Description: FURAN (I) (OR) FURFURAN (I)

Waste Code: U125
Waste Description: 2-FURANCARBOXALDEHYDE (I) (OR) FURFURAL (I)

Waste Code: U126
Waste Description: GLYCIDYLALDEHYDE (OR) OXIRANECARBOXYALDEHYDE

Waste Code: U127
Waste Description: BENZENE, HEXACHLORO- (OR) HEXACHLOROBENZENE

Waste Code: U128
Waste Description: 1,3-BUTADIENE, 1,1,2,3,4,4-HEXACHLORO- (OR) HEXACHLOROBUTADIENE

Waste Code: U129
Waste Description: CYCLOHEXANE, 1,2,3,4,5,6-HEXACHLORO-, (1ALPHA, 2ALPHA, 3BETA, 4ALPHA, 5ALPHA, 6BETA)- (OR) LINDANE

Waste Code: U130
Waste Description: 1,3-CYCLOPENTADIENE, 1,2,3,4,5,5-HEXACHLORO- (OR) HEXACHLOROCYCLOPENTADIENE

Waste Code: U131
Waste Description: ETHANE, HEXACHLORO- (OR) HEXACHLOROETHANE

Waste Code: U132
Waste Description: HEXACHLOROPHENE (OR) PHENOL, 2,2'-METHYLENEBIS[3,4,6-TRICHLORO-

Waste Code: U134
Waste Description: HYDROFLUORIC ACID (C,T) (OR) HYDROGEN FLUORIDE (C,T)

Waste Code: U135
Waste Description: HYDROGEN SULFIDE (OR) HYDROGEN SULFIDE H2S

Waste Code: U136
Waste Description: ARSINIC ACID, DIMETHYL- (OR) CACODYLIC ACID

Waste Code: U137
Waste Description: INDENO[1,2,3-CD]PYRENE

Waste Code: U138
Waste Description: METHANE, IODO- (OR) METHYL IODIDE

Waste Code: U139

APTUS (Continued) **1000427390**

Waste Description: Not Defined

Waste Code: U140
Waste Description: 1-PROPANOL, 2-METHYL- (I,T) (OR) ISOBUTYL ALCOHOL (I,T)

Waste Code: U141
Waste Description: 1,3-BENZODIOXOLE, 5-(1-PROPENYL)- (OR) ISOSAFROLE

Waste Code: U142
Waste Description: 1,3,4-METHENO-2H-CYCLOBUTA[CD]PENTALEN-2-ONE, 1,1A,3,3A,4,5,5,5A,5B,6-DECACHLOROOCTAHYDRO- (OR) KEPONE

Waste Code: U143
Waste Description: 2-BUTENOIC ACID, 2-METHYL-, 7-[[2,3-DIHYDROXY-2-(1-METHOXYETHYL)-3-METHYL-1-OXOBUTOXY]METHYL]-2,3,5,7A-TETRAHYDRO-1H-PYRROLIZIN-1-YL ESTER, [1S-[1ALPHA(Z), 7(2S*,3R*), 7AALPHA]]- (OR) LASIOCARPINE

Waste Code: U144
Waste Description: ACETIC ACID, LEAD(2+) SALT (OR) LEAD ACETATE

Waste Code: U146
Waste Description: LEAD SUBACETATE (OR) LEAD, BIS(ACETATO-O)TETRAHYDROXYTRI-

Waste Code: U147
Waste Description: 2,5-FURANDIONE (OR) MALEIC ANHYDRIDE

Waste Code: U148
Waste Description: 3,6-PYRIDAZINEDIONE, 1,2-DIHYDRO- (OR) MALEIC HYDRAZIDE

Waste Code: U149
Waste Description: MALONONITRILE (OR) PROPANEDINITRILE

Waste Code: U150
Waste Description: L-PHENYLALANINE, 4-[BIS(2-CHLOROETHYL)AMINO]- (OR) MELPHALAN

Waste Code: U151
Waste Description: MERCURY

Waste Code: U152
Waste Description: 2-PROPENENITRILE, 2-METHYL- (I,T) (OR) METHACRYLONITRILE (I,T)

Waste Code: U153
Waste Description: METHANETHIOL (I,T) (OR) THIOMETHANOL (I,T)

Waste Code: U154
Waste Description: METHANOL (I) (OR) METHYL ALCOHOL (I)

Waste Code: U155
Waste Description: 1,2-ETHANEDIAMINE, N,N-DIMETHYL-N'-2-PYRIDINYL-N'-(2-THIENYLMETHYL)- (OR) METHAPYRILENE

Waste Code: U156
Waste Description: CARBONOCHLORIDIC ACID, METHYL ESTER, (I,T) (OR) METHYL CHLOROCARBONATE (I,T)

Waste Code: U157

APTUS (Continued) **1000427390**

Waste Description: 3-METHYLCHOLANTHRENE (OR) BENZ[J]ACEANTHRYLENE, 1,2-DIHYDRO-3-METHYL-

Waste Code: U158
Waste Description: 4,4'-METHYLENEBIS(2-CHLOROANILINE) (OR) BENZENAMINE, 4,4'-METHYLENEBIS[2-CHLORO-

Waste Code: U159
Waste Description: 2-BUTANONE (I,T) (OR) METHYL ETHYL KETONE (MEK) (I,T)

Waste Code: U161
Waste Description: 4-METHYL-2-PENTANONE (I) (OR) METHYL ISOBUTYL KETONE (I) (OR) PENTANOL, 4-METHYL-

Waste Code: U162
Waste Description: 2-PROPENOIC ACID, 2-METHYL-, METHYL ESTER (I,T) (OR) METHYL METHACRYLATE (I,T)

Waste Code: U163
Waste Description: GUANIDINE, N-METHYL-N'-NITRO-N-NITROSO- (OR) MNNG

Waste Code: U164
Waste Description: 4(1H)-PYRIMIDINONE, 2,3-DIHYDRO-6-METHYL-2-THIOXO- (OR) METHYLTHIOURACIL

Waste Code: U165
Waste Description: NAPHTHALENE

Waste Code: U166
Waste Description: 1,4-NAPHTHALENEDIONE (OR) 1,4-NAPHTHOQUINONE

Waste Code: U167
Waste Description: 1-NAPTHALENAMINE (OR) ALPHA-NAPHTHYLAMINE

Waste Code: U168
Waste Description: 2-NAPTHALENAMINE (OR) BETA-NAPHTHYLAMINE

Waste Code: U169
Waste Description: BENZENE, NITRO- (OR) NITROBENZENE (I,T)

Waste Code: U170
Waste Description: P-NITROPHENOL (I,T) (OR) PHENOL, 4-NITRO-

Waste Code: U171
Waste Description: 2-NITROPROPANE (I,T) (OR) PROPANE, 2-NITRO- (I,T)

Waste Code: U172
Waste Description: 1-BUTANAMINE, N-BUTYL-N-NITROSO- (OR) N-NITROSODI-N-BUTYLAMINE

Waste Code: U173
Waste Description: ETHANOL, 2,2'-(NITROSOIMINO)BIS- (OR) N-NITROSODIETHANOLAMINE

Waste Code: U174
Waste Description: ETHANAMINE, N-ETHYL-N-NITROSO- (OR) N-NITROSODIETHYLAMINE

Waste Code: U176
Waste Description: N-NITROSO-N-ETHYLUREA (OR) UREA, N-ETHYL-N-NITROSO-

APTUS (Continued) **1000427390**

Waste Code: U177
Waste Description: N-NITROSO-N-METHYLUREA (OR) UREA, N-METHYL-N-NITROSO-

Waste Code: U178
Waste Description: CARBAMIC ACID, METHYLNITROSO-, ETHYL ESTER (OR) N-NITROSO-N-METHYLURETHANE

Waste Code: U179
Waste Description: N-NITROSOPIPERIDINE (OR) PIPERIDINE, 1-NITROSO-

Waste Code: U180
Waste Description: N-NITROSOPYRROLIDINE (OR) PYRROLIDINE, 1-NITROSO-

Waste Code: U181
Waste Description: 5-NITRO-O-TOLUIDINE (OR) BENZENAMINE, 2-METHYL-5-NITRO

Waste Code: U182
Waste Description: 1,3,5-TRIOXANE, 2,4,6-TRIMETHYL- (OR) PARALDEHYDE

Waste Code: U183
Waste Description: BENZENE, PENTACHLORO- (OR) PENTACHLOROBENZENE

Waste Code: U184
Waste Description: ETHANE, PENTACHLORO- (OR) PENTACHLOROETHANE

Waste Code: U185
Waste Description: BENZENE, PENTACHLORONITRO- (OR) PENTACHLORONITROBENZENE (PCNB)

Waste Code: U186
Waste Description: 1,3-PENTADIENE (I) (OR) 1-METHYLBUTADIENE (I)

Waste Code: U187
Waste Description: ACETAMIDE, N-(4-ETHOXYPHENYL)- (OR) PHENACETIN

Waste Code: U188
Waste Description: PHENOL

Waste Code: U189
Waste Description: PHOSPHORUS SULFIDE (R) (OR) SULFUR PHOSPHIDE (R)

Waste Code: U190
Waste Description: 1,3-ISOBENZOFURANDIONE (OR) PHTHALIC ANHYDRIDE

Waste Code: U191
Waste Description: 2-PICOLINE (OR) PYRIDINE, 2-METHYL-

Waste Code: U192
Waste Description: BENZAMIDE, 3,5-DICHLORO-N-(1,1-DIMETHYL-2-PROPYNYL)- (OR) PRONAMIDE

Waste Code: U193
Waste Description: 1,2-OXATHIOLANE, 2,2-DIOXIDE (OR) 1,3-PROPANE SULTONE

Waste Code: U196
Waste Description: PYRIDINE

Waste Code: U197
Waste Description: 2,5-CYCLOHEXADIENE-1,4-DIONE (OR) P-BENZOQUINONE

APTUS (Continued) **1000427390**

Waste Code: U200
Waste Description: RESERPINE (OR) YOHIMBAN-16-CARBOXYLIC ACID, 11,17-DIMETHOXY-18-[(3,4,5-TRIMETHOXYBENZOYL)OXY]-, METHYL ESTER, (3BETA, 16BETA, 17ALPHA, 18BETA, 20ALPHA)-

Waste Code: U201
Waste Description: 1,3-BENZENEDIOL (OR) RESORCINOL

Waste Code: U202
Waste Description: 1,2-BENZISOTHIAZOL-3(2H)-ONE, 1,1-DIOXIDE, & SALTS (OR) SACCHARIN, & SALTS

Waste Code: U203
Waste Description: 1,3-BENZODIOXOLE, 5-(2-PROPENYL)- (OR) SAFROLE

Waste Code: U204
Waste Description: SELENIOUS ACID (OR) SELENIUM DIOXIDE

Waste Code: U205
Waste Description: SELENIUM SULFIDE (OR) SELENIUM SULFIDE SES2 (R,T)

Waste Code: U206
Waste Description: D-GLUCOSE, 2-DEOXY-2-[[(METHYLNITROSOAMINO)-CARBONYL]AMINO]- (OR) GLUCOPYRANOSE, 2-DEOXY-2-(3-METHYL-3-NITROSOUREIDO)-,D- (OR) STREPTOZOTOCIN

Waste Code: U207
Waste Description: 1,2,4,5-TETRACHLOROBENZENE (OR) BENZENE, 1,2,4,5-TETRACHLORO-

Waste Code: U208
Waste Description: 1,1,1,2-TETRACHLOROETHANE (OR) ETHANE, 1,1,1,2-TETRACHLORO-

Waste Code: U209
Waste Description: 1,1,2,2-TETRACHLOROETHANE (OR) ETHANE, 1,1,2,2-TETRACHLORO-

Waste Code: U210
Waste Description: ETHENE, TETRACHLORO- (OR) TETRACHLOROETHYLENE

Waste Code: U211
Waste Description: CARBON TETRACHLORIDE (OR) METHANE, TETRACHLORO-

Waste Code: U213
Waste Description: FURAN, TETRAHYDRO-(I) (OR) TETRAHYDROFURAN (I)

Waste Code: U214
Waste Description: ACETIC ACID, THALLIUM(1+) SALT (OR) THALLIUM(I) ACETATE

Waste Code: U215
Waste Description: CARBONIC ACID, DITHALLIUM(1+) SALT (OR) THALLIUM(I) CARBONATE

Waste Code: U216
Waste Description: THALLIUM CHLORIDE TLCL (OR) THALLIUM(I) CHLORIDE

Waste Code: U217
Waste Description: NITRIC ACID, THALLIUM(1+) SALT (OR) THALLIUM(I) NITRATE

Waste Code: U218

APTUS (Continued) **1000427390**

Waste Description: ETHANETHIOAMIDE (OR) THIOACETAMIDE

Waste Code: U219
Waste Description: THIOUREA

Waste Code: U220
Waste Description: BENZENE, METHYL- (OR) TOLUENE

Waste Code: U221
Waste Description: BENZENEDIAMINE, AR-METHYL- (OR) TOLUENEDIAMINE

Waste Code: U222
Waste Description: BENZENAMINE, 2-METHYL-, HYDROCHLORIDE (OR) O-TOLUIDINE HYDROCHLORIDE

Waste Code: U223
Waste Description: BENZENE, 1,3-DIISOCYANATOMETHYL- (R,T) (OR) TOLUENE DIISOCYANATE (R,T)

Waste Code: U225
Waste Description: BROMOFORM (OR) METHANE, TRIBROMO-

Waste Code: U226
Waste Description: ETHANE, 1,1,1-TRICHLORO- (OR) METHYL CHLOROFORM

Waste Code: U227
Waste Description: 1,1,2-TRICHLOROETHANE (OR) ETHANE, 1,1,2-TRICHLORO-

Waste Code: U228
Waste Description: ETHENE, TRICHLORO- (OR) TRICHLOROETHYLENE

Waste Code: U235
Waste Description: 1-PROPANOL, 2,3-DIBROMO-, PHOSPHATE (3:1) (OR) TRIS(2,3,-DIBROMOPROPYL) PHOSPHATE

Waste Code: U236
Waste Description: 2,7-NAPHTHALENEDISULFONIC ACID,3,3'-[(3,3'-DIMETHYL[1,1'-BIPHENYL]-4,4'-DIYL)BIS(AZO)BIS[5-AMINO -4-HYDROXY]-, TETRASODIUM SALT (OR) TRYPAN BLUE

Waste Code: U237
Waste Description: 2,4-(1H,3H)-PYRIMIDINEDIONE, 5-[BIS(2-CHLOROETHYL)AMINO]- (OR) URACIL MUSTARD

Waste Code: U238
Waste Description: CARBAMIC ACID, ETHYL ESTER (OR) ETHYL CARBAMATE (URETHANE)

Waste Code: U239
Waste Description: BENZENE, DIMETHYL- (I,T) (OR) XYLENE (I)

Waste Code: U240
Waste Description: 2,4-D, SALTS & ESTERS (OR) ACETIC ACID, (2,4-DICHLOROPHENOXY)-, SALTS & ESTERS (OR) DICHLOROPHENOXYACETIC ACID 2,4-D

Waste Code: U243
Waste Description: 1-PROPENE, 1,1,2,3,3,3-HEXACHLORO- (OR) HEXACHLOROPROPENE

Waste Code: U244
Waste Description: THIOPEROXYDICARBONIC DIAMIDE [(H2N)C(S)]2S2, TETRAMETHYL- (OR) THIRAM

APTUS (Continued) **1000427390**

Waste Code: U246
Waste Description: CYANOGEN BROMIDE (CN)BR

Waste Code: U247
Waste Description: BENZENE, 1,1'-(2,2,2-TRICHLOROETHYLIDENE)BIS[4-METHOXY- (OR) METHOXYCHLOR

Waste Code: U328
Waste Description: BENZENAMINE, 2-METHYL- (OR) O-TOLUIDINE

Waste Code: U353
Waste Description: BENZENAMINE, 4-METHYL- (OR) P-TOLUIDINE

Handler - Owner Operator:
Owner/Operator Indicator: Owner
Owner/Operator Name: APTUS NEI
Legal Status: Private
Date Became Current: 19990809
Date Ended Current: 20000630
Owner/Operator Address: 21750 CEDAR AVE
Owner/Operator City,State,Zip: LAKEVILLE, MN 55044-9094

Owner/Operator Indicator: Operator
Owner/Operator Name: APTUS INC
Legal Status: Private
Owner/Operator Address: PO BOX 550
Owner/Operator City,State,Zip: LAKEVILLE, MN 55044
Owner/Operator Telephone: 612-469-3475

Historic Generators:
Receive Date: 19870612
Handler Name: APTUS
Federal Waste Generator Description: Not a generator, verified
Large Quantity Handler of Universal Waste: No
Recognized Trader Importer: No
Recognized Trader Exporter: No
Spent Lead Acid Battery Importer: No
Spent Lead Acid Battery Exporter: No
Current Record: No

Receive Date: 19851130
Handler Name: APTUS
Federal Waste Generator Description: Not a generator, verified
Large Quantity Handler of Universal Waste: No
Recognized Trader Importer: No
Recognized Trader Exporter: No
Spent Lead Acid Battery Importer: No
Spent Lead Acid Battery Exporter: No
Current Record: No

Receive Date: 19851130
Handler Name: APTUS
Federal Waste Generator Description: Not a generator, verified
Large Quantity Handler of Universal Waste: No
Recognized Trader Importer: No
Recognized Trader Exporter: No

APTUS (Continued) **1000427390**

Spent Lead Acid Battery Importer: No
Spent Lead Acid Battery Exporter: No
Current Record: No

Receive Date: 20170913
Handler Name: HEARTHSIDE FOOD SOLUTIONS
Federal Waste Generator Description: Conditionally Exempt Small Quantity Generator
Large Quantity Handler of Universal Waste: No
Recognized Trader Importer: No
Recognized Trader Exporter: No
Spent Lead Acid Battery Importer: No
Spent Lead Acid Battery Exporter: No
Current Record: Yes

Receive Date: 19851127
Handler Name: APTUS NEI - LAKEVILLE
Federal Waste Generator Description: Not a generator, verified
Large Quantity Handler of Universal Waste: No
Recognized Trader Importer: No
Recognized Trader Exporter: No
Spent Lead Acid Battery Importer: No
Spent Lead Acid Battery Exporter: No
Current Record: No

Receive Date: 19900222
Handler Name: APTUS (NEI)
Federal Waste Generator Description: Small Quantity Generator
Large Quantity Handler of Universal Waste: No
Recognized Trader Importer: No
Recognized Trader Exporter: No
Spent Lead Acid Battery Importer: No
Spent Lead Acid Battery Exporter: No
Current Record: No

Receive Date: 19920221
Handler Name: APTUS INC
Federal Waste Generator Description: Large Quantity Generator
Large Quantity Handler of Universal Waste: No
Recognized Trader Importer: No
Recognized Trader Exporter: No
Spent Lead Acid Battery Importer: No
Spent Lead Acid Battery Exporter: No
Current Record: No

Receive Date: 19940223
Handler Name: APTUS, INC.
Federal Waste Generator Description: Large Quantity Generator
Large Quantity Handler of Universal Waste: No
Recognized Trader Importer: No
Recognized Trader Exporter: No
Spent Lead Acid Battery Importer: No
Spent Lead Acid Battery Exporter: No
Current Record: No

Receive Date: 19960422
Handler Name: APTUS, INC
Federal Waste Generator Description: Large Quantity Generator

APTUS (Continued) **1000427390**

Large Quantity Handler of Universal Waste:	No
Recognized Trader Importer:	No
Recognized Trader Exporter:	No
Spent Lead Acid Battery Importer:	No
Spent Lead Acid Battery Exporter:	No
Current Record:	No

Receive Date:	19980223
Handler Name:	LAIDLAW ENVIRONMENTAL SERVICES INC
Federal Waste Generator Description:	Large Quantity Generator
Large Quantity Handler of Universal Waste:	No
Recognized Trader Importer:	No
Recognized Trader Exporter:	No
Spent Lead Acid Battery Importer:	No
Spent Lead Acid Battery Exporter:	No
Current Record:	No

List of NAICS Codes and Descriptions:

NAICS Code:	48411
NAICS Description:	GENERAL FREIGHT TRUCKING, LOCAL

NAICS Code:	49311
NAICS Description:	GENERAL WAREHOUSING AND STORAGE

NAICS Code:	54138
NAICS Description:	TESTING LABORATORIES AND SERVICES

NAICS Code:	54172
NAICS Description:	RESEARCH AND DEVELOPMENT IN THE SOCIAL SCIENCES AND HUMANITIES

NAICS Code:	561499
NAICS Description:	ALL OTHER BUSINESS SUPPORT SERVICES

NAICS Code:	562
NAICS Description:	WASTE MANAGEMENT AND REMEDIATION SERVICES

Facility Has Received Notices of Violation:

Found Violation:	No

Found Violation:	Yes
Agency Which Determined Violation:	State
Violation Short Description:	TSD - General Facility Standards
Date Violation was Determined:	19900423
Actual Return to Compliance Date:	19900906
Return to Compliance Qualifier:	Documented
Violation Responsible Agency:	State
Scheduled Compliance Date:	19900423
Enforcement Identifier:	003
Date of Enforcement Action:	19900423
Enforcement Responsible Agency:	State
Corrective Action Component:	No
Enforcement Type:	Letter of Warning (LOW)
Enforcement Responsible Person:	MNJPK

Found Violation:	No

APTUS (Continued) **1000427390**

Found Violation:	Yes
Agency Which Determined Violation:	State
Violation Short Description:	TSD - Manifest/Records/Reporting
Date Violation was Determined:	19970206
Actual Return to Compliance Date:	19970519
Return to Compliance Qualifier:	Observed
Violation Responsible Agency:	State
Scheduled Compliance Date:	19970519
Enforcement Identifier:	014
Date of Enforcement Action:	19970519
Enforcement Responsible Agency:	State
Corrective Action Component:	No
Enforcement Type:	Letter of Warning (LOW)
Enforcement Responsible Person:	MNSWL
Found Violation:	No
Found Violation:	No
Found Violation:	No
Found Violation:	Yes
Agency Which Determined Violation:	State
Violation Short Description:	Permits - Application
Date Violation was Determined:	19910311
Actual Return to Compliance Date:	19911206
Return to Compliance Qualifier:	Observed
Violation Responsible Agency:	State
Scheduled Compliance Date:	19911016
Enforcement Identifier:	006
Date of Enforcement Action:	19911016
Enforcement Responsible Agency:	State
Corrective Action Component:	No
Enforcement Type:	NON-FORGIVEABLE APO
Enforcement Responsible Person:	MNJJV
Final Monetary Amount:	9600
Final Count:	1
Final Amount:	9600
Found Violation:	Yes
Agency Which Determined Violation:	State
Violation Short Description:	TSD - Manifest/Records/Reporting
Date Violation was Determined:	19900702
Actual Return to Compliance Date:	19900906
Return to Compliance Qualifier:	Observed
Violation Responsible Agency:	State
Scheduled Compliance Date:	19900705
Enforcement Identifier:	004
Date of Enforcement Action:	19900705
Enforcement Responsible Agency:	State
Corrective Action Component:	No
Enforcement Type:	FORGIVEABLE ADMN PENALTY ORDER(APO)
Enforcement Responsible Person:	MNJJV
Found Violation:	No
Found Violation:	Yes

APTUS (Continued) **1000427390**

Agency Which Determined Violation:	State
Violation Short Description:	TSD - General Facility Standards
Date Violation was Determined:	19900327
Actual Return to Compliance Date:	19900507
Return to Compliance Qualifier:	Observed
Violation Responsible Agency:	State
Found Violation:	No
Found Violation:	No
Found Violation:	No
Found Violation:	Yes
Agency Which Determined Violation:	State
Violation Short Description:	TSD - General
Date Violation was Determined:	19880719
Actual Return to Compliance Date:	19880919
Return to Compliance Qualifier:	Observed
Violation Responsible Agency:	State
Scheduled Compliance Date:	19880816
Enforcement Identifier:	001
Date of Enforcement Action:	19880816
Enforcement Responsible Agency:	State
Corrective Action Component:	No
Enforcement Type:	Letter of Warning (LOW)
Enforcement Responsible Person:	MNJPK
Found Violation:	No
Found Violation:	No
Found Violation:	No
Found Violation:	Yes
Agency Which Determined Violation:	State
Violation Short Description:	Permits - Application
Date Violation was Determined:	19910311
Actual Return to Compliance Date:	19911206
Return to Compliance Qualifier:	Observed
Violation Responsible Agency:	State
Found Violation:	Yes
Agency Which Determined Violation:	State
Violation Short Description:	TSD - Manifest/Records/Reporting
Date Violation was Determined:	19950525
Actual Return to Compliance Date:	19960418
Return to Compliance Qualifier:	Documented
Violation Responsible Agency:	State
Scheduled Compliance Date:	19951019
Enforcement Identifier:	009
Date of Enforcement Action:	19951019
Enforcement Responsible Agency:	State
Corrective Action Component:	No
Enforcement Type:	NON-FORGIVEABLE APO
Enforcement Responsible Person:	MNJPK
Final Monetary Amount:	1250

APTUS (Continued) **1000427390**

Final Count:	1
Final Amount:	1250
Found Violation:	No
Found Violation:	Yes
Agency Which Determined Violation:	State
Violation Short Description:	TSD - Manifest/Records/Reporting
Date Violation was Determined:	19900802
Actual Return to Compliance Date:	19910501
Return to Compliance Qualifier:	Observed
Violation Responsible Agency:	State
Scheduled Compliance Date:	19910131
Enforcement Identifier:	005
Date of Enforcement Action:	19910131
Enforcement Responsible Agency:	State
Corrective Action Component:	No
Enforcement Type:	FORGIVEABLE & NON-FORGIVEABLE APO
Enforcement Responsible Person:	MNJPK
Final Monetary Amount:	6375
Final Count:	1
Final Amount:	6375
Found Violation:	No
Found Violation:	Yes
Agency Which Determined Violation:	State
Violation Short Description:	TSD - General Facility Standards
Date Violation was Determined:	19880719
Actual Return to Compliance Date:	19880919
Return to Compliance Qualifier:	Observed
Violation Responsible Agency:	State
Scheduled Compliance Date:	19880816
Enforcement Identifier:	001
Date of Enforcement Action:	19880816
Enforcement Responsible Agency:	State
Corrective Action Component:	No
Enforcement Type:	Letter of Warning (LOW)
Enforcement Responsible Person:	MNJPK
Found Violation:	Yes
Agency Which Determined Violation:	State
Violation Short Description:	TSD - Container Use and Management
Date Violation was Determined:	19951228
Actual Return to Compliance Date:	19960220
Return to Compliance Qualifier:	Observed
Violation Responsible Agency:	State
Scheduled Compliance Date:	19960129
Enforcement Identifier:	010
Date of Enforcement Action:	19960129
Enforcement Responsible Agency:	State
Corrective Action Component:	No
Enforcement Type:	TEN DAY LETTER
Enforcement Responsible Person:	MNAMC
Found Violation:	No

APTUS (Continued) **1000427390**

Found Violation:	Yes
Agency Which Determined Violation:	State
Violation Short Description:	TSD - General Facility Standards
Date Violation was Determined:	19951228
Actual Return to Compliance Date:	19961105
Return to Compliance Qualifier:	Observed
Violation Responsible Agency:	State
Scheduled Compliance Date:	19960129
Enforcement Identifier:	010
Date of Enforcement Action:	19960129
Enforcement Responsible Agency:	State
Corrective Action Component:	No
Enforcement Type:	TEN DAY LETTER
Enforcement Responsible Person:	MNAMC

Found Violation:	Yes
Agency Which Determined Violation:	State
Violation Short Description:	TSD - Manifest/Records/Reporting
Date Violation was Determined:	19910311
Actual Return to Compliance Date:	19911206
Return to Compliance Qualifier:	Observed
Violation Responsible Agency:	State
Scheduled Compliance Date:	19911016
Enforcement Identifier:	006
Date of Enforcement Action:	19911016
Enforcement Responsible Agency:	State
Corrective Action Component:	No
Enforcement Type:	NON-FORGIVEABLE APO
Enforcement Responsible Person:	MNJJV
Final Monetary Amount:	9600
Final Count:	1
Final Amount:	9600

Found Violation:	Yes
Agency Which Determined Violation:	State
Violation Short Description:	TSD - Preparedness and Prevention
Date Violation was Determined:	19951228
Actual Return to Compliance Date:	19961105
Return to Compliance Qualifier:	Observed
Violation Responsible Agency:	State
Scheduled Compliance Date:	19960801
Enforcement Identifier:	012
Date of Enforcement Action:	19960801
Enforcement Responsible Agency:	State
Corrective Action Component:	No
Enforcement Type:	FORGIVEABLE & NON-FORGIVEABLE APO
Enforcement Responsible Person:	MNAMC
Final Monetary Amount:	2095
Final Count:	1
Final Amount:	2095

Found Violation:	Yes
Agency Which Determined Violation:	State
Violation Short Description:	Transporters - Manifest and Recordkeeping
Date Violation was Determined:	19950526
Actual Return to Compliance Date:	19960117
Return to Compliance Qualifier:	Observed

APTUS (Continued) **1000427390**

Violation Responsible Agency:	State
Scheduled Compliance Date:	19951019
Enforcement Identifier:	009
Date of Enforcement Action:	19951019
Enforcement Responsible Agency:	State
Corrective Action Component:	No
Enforcement Type:	NON-FORGIVEABLE APO
Enforcement Responsible Person:	MNJPK
Final Monetary Amount:	1250
Final Count:	1
Final Amount:	1250
Found Violation:	No
Found Violation:	Yes
Agency Which Determined Violation:	State
Violation Short Description:	TSD - Tank System Standards
Date Violation was Determined:	19910311
Actual Return to Compliance Date:	19911206
Return to Compliance Qualifier:	Observed
Violation Responsible Agency:	State
Scheduled Compliance Date:	19911016
Enforcement Identifier:	006
Date of Enforcement Action:	19911016
Enforcement Responsible Agency:	State
Corrective Action Component:	No
Enforcement Type:	NON-FORGIVEABLE APO
Enforcement Responsible Person:	MNJJV
Final Monetary Amount:	9600
Final Count:	1
Final Amount:	9600
Found Violation:	Yes
Agency Which Determined Violation:	State
Violation Short Description:	TSD - Container Use and Management
Date Violation was Determined:	19911115
Actual Return to Compliance Date:	19920728
Return to Compliance Qualifier:	Documented
Violation Responsible Agency:	State
Scheduled Compliance Date:	19911016
Enforcement Identifier:	006
Date of Enforcement Action:	19911016
Enforcement Responsible Agency:	State
Corrective Action Component:	No
Enforcement Type:	NON-FORGIVEABLE APO
Enforcement Responsible Person:	MNJJV
Final Monetary Amount:	9600
Final Count:	1
Final Amount:	9600
Found Violation:	Yes
Agency Which Determined Violation:	State
Violation Short Description:	TSD - Preparedness and Prevention
Date Violation was Determined:	19951228
Actual Return to Compliance Date:	19961105
Return to Compliance Qualifier:	Observed
Violation Responsible Agency:	State

APTUS (Continued) **1000427390**

Scheduled Compliance Date:	19960129
Enforcement Identifier:	010
Date of Enforcement Action:	19960129
Enforcement Responsible Agency:	State
Corrective Action Component:	No
Enforcement Type:	TEN DAY LETTER
Enforcement Responsible Person:	MNAMC
Found Violation:	Yes
Agency Which Determined Violation:	State
Violation Short Description:	TSD - General Facility Standards
Date Violation was Determined:	19951228
Actual Return to Compliance Date:	19961105
Return to Compliance Qualifier:	Observed
Violation Responsible Agency:	State
Scheduled Compliance Date:	19960801
Enforcement Identifier:	012
Date of Enforcement Action:	19960801
Enforcement Responsible Agency:	State
Corrective Action Component:	No
Enforcement Type:	FORGIVEABLE & NON-FORGIVEABLE APO
Enforcement Responsible Person:	MNAMC
Final Monetary Amount:	2095
Final Count:	1
Final Amount:	2095
Found Violation:	Yes
Agency Which Determined Violation:	State
Violation Short Description:	TSD - General Facility Standards
Date Violation was Determined:	19900507
Actual Return to Compliance Date:	19900906
Return to Compliance Qualifier:	Documented
Violation Responsible Agency:	State
Found Violation:	No
Found Violation:	Yes
Agency Which Determined Violation:	State
Violation Short Description:	Permits - Application
Date Violation was Determined:	19911115
Actual Return to Compliance Date:	19920728
Return to Compliance Qualifier:	Documented
Violation Responsible Agency:	State
Scheduled Compliance Date:	19911016
Enforcement Identifier:	006
Date of Enforcement Action:	19911016
Enforcement Responsible Agency:	State
Corrective Action Component:	No
Enforcement Type:	NON-FORGIVEABLE APO
Enforcement Responsible Person:	MNJJV
Final Monetary Amount:	9600
Final Count:	1
Final Amount:	9600
Found Violation:	No
Found Violation:	No

APTUS (Continued) **1000427390**

Found Violation:	Yes
Agency Which Determined Violation:	State
Violation Short Description:	TSD - General Facility Standards
Date Violation was Determined:	19911115
Actual Return to Compliance Date:	19920728
Return to Compliance Qualifier:	Documented
Violation Responsible Agency:	State
Found Violation:	No
Found Violation:	Yes
Agency Which Determined Violation:	State
Violation Short Description:	TSD - General
Date Violation was Determined:	19900802
Actual Return to Compliance Date:	19910501
Return to Compliance Qualifier:	Observed
Violation Responsible Agency:	State
Scheduled Compliance Date:	19910131
Enforcement Identifier:	005
Date of Enforcement Action:	19910131
Enforcement Responsible Agency:	State
Corrective Action Component:	No
Enforcement Type:	FORGIVEABLE & NON-FORGIVEABLE APO
Enforcement Responsible Person:	MNJPK
Final Monetary Amount:	6375
Final Count:	1
Final Amount:	6375
Found Violation:	Yes
Agency Which Determined Violation:	State
Violation Short Description:	TSD - Manifest/Records/Reporting
Date Violation was Determined:	19950307
Actual Return to Compliance Date:	19960117
Return to Compliance Qualifier:	Observed
Violation Responsible Agency:	State
Scheduled Compliance Date:	19950620
Enforcement Identifier:	008
Date of Enforcement Action:	19950620
Enforcement Responsible Agency:	State
Corrective Action Component:	No
Enforcement Type:	TEN DAY LETTER
Enforcement Responsible Person:	MNAMK
Found Violation:	No
Found Violation:	No
Found Violation:	No
Found Violation:	Yes
Agency Which Determined Violation:	State
Violation Short Description:	TSD - General Facility Standards
Date Violation was Determined:	19900327
Actual Return to Compliance Date:	19900423
Return to Compliance Qualifier:	Observed
Violation Responsible Agency:	State

APTUS (Continued) **1000427390**

Scheduled Compliance Date:	19900423
Enforcement Identifier:	003
Date of Enforcement Action:	19900423
Enforcement Responsible Agency:	State
Corrective Action Component:	No
Enforcement Type:	Letter of Warning (LOW)
Enforcement Responsible Person:	MNJPK
Found Violation:	Yes
Agency Which Determined Violation:	EPA
Violation Short Description:	TSD - General
Date Violation was Determined:	19970206
Actual Return to Compliance Date:	19970519
Return to Compliance Qualifier:	Documented
Violation Responsible Agency:	EPA
Found Violation:	Yes
Agency Which Determined Violation:	State
Violation Short Description:	TSD - Container Use and Management
Date Violation was Determined:	19910311
Actual Return to Compliance Date:	19911206
Return to Compliance Qualifier:	Observed
Violation Responsible Agency:	State
Found Violation:	Yes
Agency Which Determined Violation:	State
Violation Short Description:	TSD - Container Use and Management
Date Violation was Determined:	19951228
Actual Return to Compliance Date:	19960418
Return to Compliance Qualifier:	Observed
Violation Responsible Agency:	State
Scheduled Compliance Date:	19960321
Enforcement Identifier:	013
Date of Enforcement Action:	19960321
Enforcement Responsible Agency:	State
Corrective Action Component:	No
Enforcement Type:	TEN DAY LETTER
Enforcement Responsible Person:	MNJPK
Found Violation:	No
Found Violation:	No
Found Violation:	No
Found Violation:	Yes
Agency Which Determined Violation:	State
Violation Short Description:	TSD - General
Date Violation was Determined:	19881019
Actual Return to Compliance Date:	19890622
Return to Compliance Qualifier:	Observed
Violation Responsible Agency:	State
Scheduled Compliance Date:	19890413
Enforcement Identifier:	002
Date of Enforcement Action:	19890413
Enforcement Responsible Agency:	State
Corrective Action Component:	No

APTUS (Continued) **1000427390**

Enforcement Type: FORGIVEABLE ADMN PENALTY ORDER(APO)
Enforcement Responsible Person: MNKNL

Found Violation: Yes
Agency Which Determined Violation: State
Violation Short Description: TSD - General Facility Standards
Date Violation was Determined: 19910311
Actual Return to Compliance Date: 19911206
Return to Compliance Qualifier: Observed
Violation Responsible Agency: State
Scheduled Compliance Date: 19911016
Enforcement Identifier: 006
Date of Enforcement Action: 19911016
Enforcement Responsible Agency: State
Corrective Action Component: No
Enforcement Type: NON-FORGIVEABLE APO
Enforcement Responsible Person: MNJJV
Final Monetary Amount: 9600
Final Count: 1
Final Amount: 9600

Found Violation: Yes
Agency Which Determined Violation: State
Violation Short Description: TSD - General Facility Standards
Date Violation was Determined: 19900802
Actual Return to Compliance Date: 19910501
Return to Compliance Qualifier: Observed
Violation Responsible Agency: State
Scheduled Compliance Date: 19910131
Enforcement Identifier: 005
Date of Enforcement Action: 19910131
Enforcement Responsible Agency: State
Corrective Action Component: No
Enforcement Type: FORGIVEABLE & NON-FORGIVEABLE APO
Enforcement Responsible Person: MNJPK
Final Monetary Amount: 6375
Final Count: 1
Final Amount: 6375

Found Violation: Yes
Agency Which Determined Violation: State
Violation Short Description: Generators - Manifest
Date Violation was Determined: 19960111
Actual Return to Compliance Date: 19960401
Return to Compliance Qualifier: Observed
Violation Responsible Agency: State
Scheduled Compliance Date: 19960216
Enforcement Identifier: 011
Date of Enforcement Action: 19960216
Enforcement Responsible Agency: State
Corrective Action Component: No
Enforcement Type: TEN DAY LETTER
Enforcement Responsible Person: MNJPK

Found Violation: Yes
Agency Which Determined Violation: State
Violation Short Description: TSD - Container Use and Management

APTUS (Continued) **1000427390**

Date Violation was Determined:	19951228
Actual Return to Compliance Date:	19961105
Return to Compliance Qualifier:	Observed
Violation Responsible Agency:	State
Scheduled Compliance Date:	19960801
Enforcement Identifier:	012
Date of Enforcement Action:	19960801
Enforcement Responsible Agency:	State
Corrective Action Component:	No
Enforcement Type:	FORGIVEABLE & NON-FORGIVEABLE APO
Enforcement Responsible Person:	MNAMC
Final Monetary Amount:	2095
Final Count:	1
Final Amount:	2095
Found Violation:	No
Found Violation:	Yes
Agency Which Determined Violation:	State
Violation Short Description:	TSD - Preparedness and Prevention
Date Violation was Determined:	19951228
Actual Return to Compliance Date:	19961105
Return to Compliance Qualifier:	Observed
Violation Responsible Agency:	State
Scheduled Compliance Date:	19960801
Enforcement Identifier:	012
Date of Enforcement Action:	19960801
Enforcement Responsible Agency:	State
Corrective Action Component:	No
Enforcement Type:	FORGIVEABLE & NON-FORGIVEABLE APO
Enforcement Responsible Person:	MNAMC
Final Monetary Amount:	2095
Final Count:	1
Final Amount:	2095
Found Violation:	No
Found Violation:	No
Found Violation:	Yes
Agency Which Determined Violation:	State
Violation Short Description:	TSD - General Facility Standards
Date Violation was Determined:	19900327
Actual Return to Compliance Date:	19900423
Return to Compliance Qualifier:	Observed
Violation Responsible Agency:	State
Scheduled Compliance Date:	19900423
Enforcement Identifier:	003
Date of Enforcement Action:	19900423
Enforcement Responsible Agency:	State
Corrective Action Component:	No
Enforcement Type:	Letter of Warning (LOW)
Enforcement Responsible Person:	MNJPK
Found Violation:	Yes
Agency Which Determined Violation:	State
Violation Short Description:	Permits - Application

APTUS (Continued) **1000427390**

Date Violation was Determined:	19881019
Actual Return to Compliance Date:	19890622
Return to Compliance Qualifier:	Observed
Violation Responsible Agency:	State
Scheduled Compliance Date:	19890413
Enforcement Identifier:	002
Date of Enforcement Action:	19890413
Enforcement Responsible Agency:	State
Corrective Action Component:	No
Enforcement Type:	FORGIVEABLE ADMN PENALTY ORDER(APO)
Enforcement Responsible Person:	MNKNL
Found Violation:	No
Found Violation:	Yes
Agency Which Determined Violation:	State
Violation Short Description:	TSD - Preparedness and Prevention
Date Violation was Determined:	19951228
Actual Return to Compliance Date:	19961105
Return to Compliance Qualifier:	Observed
Violation Responsible Agency:	State
Scheduled Compliance Date:	19960129
Enforcement Identifier:	010
Date of Enforcement Action:	19960129
Enforcement Responsible Agency:	State
Corrective Action Component:	No
Enforcement Type:	TEN DAY LETTER
Enforcement Responsible Person:	MNAMC
Found Violation:	Yes
Agency Which Determined Violation:	State
Violation Short Description:	Permits - Application
Date Violation was Determined:	19920616
Actual Return to Compliance Date:	19920728
Return to Compliance Qualifier:	Observed
Violation Responsible Agency:	State
Scheduled Compliance Date:	19920629
Enforcement Identifier:	007
Date of Enforcement Action:	19920629
Enforcement Responsible Agency:	State
Corrective Action Component:	No
Enforcement Type:	Letter of Warning (LOW)
Enforcement Responsible Person:	MNJPK
Found Violation:	Yes
Agency Which Determined Violation:	State
Violation Short Description:	TSD - General Facility Standards
Date Violation was Determined:	19900507
Actual Return to Compliance Date:	19900906
Return to Compliance Qualifier:	Documented
Violation Responsible Agency:	State
Found Violation:	No
Found Violation:	No
Found Violation:	Yes

APTUS (Continued) **1000427390**

Agency Which Determined Violation: State
Violation Short Description: TSD - Container Use and Management
Date Violation was Determined: 19951228
Actual Return to Compliance Date: 19961105
Return to Compliance Qualifier: Observed
Violation Responsible Agency: State
Scheduled Compliance Date: 19960129
Enforcement Identifier: 010
Date of Enforcement Action: 19960129
Enforcement Responsible Agency: State
Corrective Action Component: No
Enforcement Type: TEN DAY LETTER
Enforcement Responsible Person: MNAMC

Found Violation: Yes
Agency Which Determined Violation: State
Violation Short Description: Transporters - Manifest and Recordkeeping
Date Violation was Determined: 19950526
Actual Return to Compliance Date: 19960117
Return to Compliance Qualifier: Observed
Violation Responsible Agency: State
Scheduled Compliance Date: 19950620
Enforcement Identifier: 008
Date of Enforcement Action: 19950620
Enforcement Responsible Agency: State
Corrective Action Component: No
Enforcement Type: TEN DAY LETTER
Enforcement Responsible Person: MNAMK

Found Violation: No

Found Violation: No

Evaluation Action Summary:
Evaluation Date: 19890919
Evaluation Responsible Agency: State
Found Violation: No
Evaluation Type Description: COMPLIANCE SCHEDULE EVALUATION
Evaluation Responsible Person Identifier: MN

Evaluation Date: 19900423
Evaluation Responsible Agency: State
Found Violation: Yes
Evaluation Type Description: COMPLIANCE SCHEDULE EVALUATION
Evaluation Responsible Person Identifier: MNJJV
Actual Return to Compliance Date: 19900906
Scheduled Compliance Date: 19900423

Evaluation Date: 19900906
Evaluation Responsible Agency: State
Found Violation: No
Evaluation Type Description: COMPLIANCE SCHEDULE EVALUATION
Evaluation Responsible Person Identifier: MNJJV

Evaluation Date: 19970206
Evaluation Responsible Agency: State
Found Violation: Yes

APTUS (Continued) **1000427390**

Evaluation Type Description:	FOLLOW-UP INSPECTION
Evaluation Responsible Person Identifier:	MNSWL
Actual Return to Compliance Date:	19970519
Scheduled Compliance Date:	19970519
Evaluation Date:	19920603
Evaluation Responsible Agency:	State
Found Violation:	No
Evaluation Type Description:	FINANCIAL RECORD REVIEW
Evaluation Responsible Person Identifier:	MNJJV
Evaluation Date:	19910501
Evaluation Responsible Agency:	State
Found Violation:	No
Evaluation Type Description:	COMPLIANCE SCHEDULE EVALUATION
Evaluation Responsible Person Identifier:	MNJJV
Evaluation Date:	19920716
Evaluation Responsible Agency:	State
Found Violation:	No
Evaluation Type Description:	COMPLIANCE EVALUATION INSPECTION ON-SITE
Evaluation Responsible Person Identifier:	MNTBM
Evaluation Date:	19910311
Evaluation Responsible Agency:	State
Found Violation:	Yes
Evaluation Type Description:	COMPLIANCE EVALUATION INSPECTION ON-SITE
Evaluation Responsible Person Identifier:	MNJJV
Actual Return to Compliance Date:	19911206
Scheduled Compliance Date:	19911016
Evaluation Date:	19900702
Evaluation Responsible Agency:	State
Found Violation:	Yes
Evaluation Type Description:	FOCUSED COMPLIANCE INSPECTION
Evaluation Responsible Person Identifier:	MNJJV
Actual Return to Compliance Date:	19900906
Scheduled Compliance Date:	19900705
Evaluation Date:	19900802
Evaluation Responsible Agency:	State
Found Violation:	No
Evaluation Type Description:	FOCUSED COMPLIANCE INSPECTION
Evaluation Responsible Person Identifier:	MNJJV
Evaluation Date:	19900327
Evaluation Responsible Agency:	State
Found Violation:	Yes
Evaluation Type Description:	COMPLIANCE EVALUATION INSPECTION ON-SITE
Evaluation Responsible Person Identifier:	MNJJV
Actual Return to Compliance Date:	19900507
Evaluation Date:	19900627
Evaluation Responsible Agency:	State
Found Violation:	No
Evaluation Type Description:	FINANCIAL RECORD REVIEW
Evaluation Responsible Person Identifier:	MNSMS

APTUS (Continued) **1000427390**

Evaluation Date:	19950807
Evaluation Responsible Agency:	State
Found Violation:	No
Evaluation Type Description:	FINANCIAL RECORD REVIEW
Evaluation Responsible Person Identifier:	MNTLS
Evaluation Date:	19900327
Evaluation Responsible Agency:	State
Found Violation:	No
Evaluation Type Description:	FOCUSED COMPLIANCE INSPECTION
Evaluation Responsible Person Identifier:	MNJJV
Evaluation Date:	19880719
Evaluation Responsible Agency:	State
Found Violation:	Yes
Evaluation Type Description:	COMPLIANCE EVALUATION INSPECTION ON-SITE
Evaluation Responsible Person Identifier:	MNKNL
Actual Return to Compliance Date:	19880919
Scheduled Compliance Date:	19880816
Evaluation Date:	19880919
Evaluation Responsible Agency:	State
Found Violation:	No
Evaluation Type Description:	COMPLIANCE SCHEDULE EVALUATION
Evaluation Responsible Person Identifier:	MNKNL
Evaluation Date:	19970206
Evaluation Responsible Agency:	State
Found Violation:	No
Evaluation Type Description:	COMPLIANCE EVALUATION INSPECTION ON-SITE
Evaluation Responsible Person Identifier:	MNAMC
Evaluation Date:	19911115
Evaluation Responsible Agency:	State
Found Violation:	No
Evaluation Type Description:	FOCUSED COMPLIANCE INSPECTION
Evaluation Responsible Person Identifier:	MNJJV
Evaluation Date:	19910311
Evaluation Responsible Agency:	State
Found Violation:	Yes
Evaluation Type Description:	COMPLIANCE EVALUATION INSPECTION ON-SITE
Evaluation Responsible Person Identifier:	MNJJV
Actual Return to Compliance Date:	19911206
Evaluation Date:	19950525
Evaluation Responsible Agency:	State
Found Violation:	Yes
Evaluation Type Description:	COMPLIANCE EVALUATION INSPECTION ON-SITE
Evaluation Responsible Person Identifier:	MNAMK
Actual Return to Compliance Date:	19960418
Scheduled Compliance Date:	19951019
Evaluation Date:	19970512
Evaluation Responsible Agency:	State
Found Violation:	No

APTUS (Continued) **1000427390**

Evaluation Type Description:	FINANCIAL RECORD REVIEW
Evaluation Responsible Person Identifier:	MNTLS
Evaluation Date:	19900802
Evaluation Responsible Agency:	State
Found Violation:	Yes
Evaluation Type Description:	COMPLIANCE EVALUATION INSPECTION ON-SITE
Evaluation Responsible Person Identifier:	MNJJV
Actual Return to Compliance Date:	19910501
Scheduled Compliance Date:	19910131
Evaluation Date:	19880719
Evaluation Responsible Agency:	State
Found Violation:	No
Evaluation Type Description:	FOCUSED COMPLIANCE INSPECTION
Evaluation Responsible Person Identifier:	MNKNL
Evaluation Date:	19880719
Evaluation Responsible Agency:	State
Found Violation:	Yes
Evaluation Type Description:	COMPLIANCE EVALUATION INSPECTION ON-SITE
Evaluation Responsible Person Identifier:	MNKNL
Actual Return to Compliance Date:	19880919
Scheduled Compliance Date:	19880816
Evaluation Date:	19951228
Evaluation Responsible Agency:	State
Found Violation:	Yes
Evaluation Type Description:	COMPLIANCE EVALUATION INSPECTION ON-SITE
Evaluation Responsible Person Identifier:	MNAMC
Actual Return to Compliance Date:	19960220
Scheduled Compliance Date:	19960129
Evaluation Date:	19930630
Evaluation Responsible Agency:	State
Found Violation:	No
Evaluation Type Description:	FINANCIAL RECORD REVIEW
Evaluation Responsible Person Identifier:	MNRTB
Evaluation Date:	19951228
Evaluation Responsible Agency:	State
Found Violation:	Yes
Evaluation Type Description:	COMPLIANCE EVALUATION INSPECTION ON-SITE
Evaluation Responsible Person Identifier:	MNAMC
Actual Return to Compliance Date:	19961105
Scheduled Compliance Date:	19960129
Evaluation Date:	19910311
Evaluation Responsible Agency:	State
Found Violation:	Yes
Evaluation Type Description:	COMPLIANCE EVALUATION INSPECTION ON-SITE
Evaluation Responsible Person Identifier:	MNJJV
Actual Return to Compliance Date:	19911206
Scheduled Compliance Date:	19911016
Evaluation Date:	19951228
Evaluation Responsible Agency:	State

APTUS (Continued) **1000427390**

Found Violation: Yes
Evaluation Type Description: COMPLIANCE EVALUATION INSPECTION ON-SITE
Evaluation Responsible Person Identifier: MNAMC
Actual Return to Compliance Date: 19961105
Scheduled Compliance Date: 19960801

Evaluation Date: 19950526
Evaluation Responsible Agency: State
Found Violation: Yes
Evaluation Type Description: FOCUSED COMPLIANCE INSPECTION
Evaluation Responsible Person Identifier: MNJRH
Actual Return to Compliance Date: 19960117
Scheduled Compliance Date: 19951019

Evaluation Date: 19890928
Evaluation Responsible Agency: State
Found Violation: No
Evaluation Type Description: FOCUSED COMPLIANCE INSPECTION
Evaluation Responsible Person Identifier: MNGAB

Evaluation Date: 19910311
Evaluation Responsible Agency: State
Found Violation: Yes
Evaluation Type Description: COMPLIANCE EVALUATION INSPECTION ON-SITE
Evaluation Responsible Person Identifier: MNJJV
Actual Return to Compliance Date: 19911206
Scheduled Compliance Date: 19911016

Evaluation Date: 19911115
Evaluation Responsible Agency: State
Found Violation: Yes
Evaluation Type Description: COMPLIANCE EVALUATION INSPECTION ON-SITE
Evaluation Responsible Person Identifier: MNJJV
Actual Return to Compliance Date: 19920728
Scheduled Compliance Date: 19911016

Evaluation Date: 19951228
Evaluation Responsible Agency: State
Found Violation: Yes
Evaluation Type Description: COMPLIANCE EVALUATION INSPECTION ON-SITE
Evaluation Responsible Person Identifier: MNAMC
Actual Return to Compliance Date: 19961105
Scheduled Compliance Date: 19960129

Evaluation Date: 19951228
Evaluation Responsible Agency: State
Found Violation: Yes
Evaluation Type Description: COMPLIANCE EVALUATION INSPECTION ON-SITE
Evaluation Responsible Person Identifier: MNAMC
Actual Return to Compliance Date: 19961105
Scheduled Compliance Date: 19960801

Evaluation Date: 19900507
Evaluation Responsible Agency: State
Found Violation: Yes
Evaluation Type Description: COMPLIANCE SCHEDULE EVALUATION
Evaluation Responsible Person Identifier: MNJJV

APTUS (Continued) **1000427390**

Actual Return to Compliance Date:	19900906
Evaluation Date:	19920616
Evaluation Responsible Agency:	State
Found Violation:	No
Evaluation Type Description:	FOCUSED COMPLIANCE INSPECTION
Evaluation Responsible Person Identifier:	MNJJV
Evaluation Date:	19911115
Evaluation Responsible Agency:	State
Found Violation:	Yes
Evaluation Type Description:	COMPLIANCE EVALUATION INSPECTION ON-SITE
Evaluation Responsible Person Identifier:	MNJJV
Actual Return to Compliance Date:	19920728
Scheduled Compliance Date:	19911016
Evaluation Date:	19910311
Evaluation Responsible Agency:	State
Found Violation:	No
Evaluation Type Description:	FOCUSED COMPLIANCE INSPECTION
Evaluation Responsible Person Identifier:	MNJJV
Evaluation Date:	19930809
Evaluation Responsible Agency:	State
Found Violation:	No
Evaluation Type Description:	FINANCIAL RECORD REVIEW
Evaluation Responsible Person Identifier:	MNRTB
Evaluation Date:	19911115
Evaluation Responsible Agency:	State
Found Violation:	Yes
Evaluation Type Description:	COMPLIANCE EVALUATION INSPECTION ON-SITE
Evaluation Responsible Person Identifier:	MNJJV
Actual Return to Compliance Date:	19920728
Evaluation Date:	19910917
Evaluation Responsible Agency:	State
Found Violation:	No
Evaluation Type Description:	FOCUSED COMPLIANCE INSPECTION
Evaluation Responsible Person Identifier:	MNJJV
Evaluation Date:	19900802
Evaluation Responsible Agency:	State
Found Violation:	Yes
Evaluation Type Description:	COMPLIANCE EVALUATION INSPECTION ON-SITE
Evaluation Responsible Person Identifier:	MNJJV
Actual Return to Compliance Date:	19910501
Scheduled Compliance Date:	19910131
Evaluation Date:	19950307
Evaluation Responsible Agency:	State
Found Violation:	Yes
Evaluation Type Description:	FOCUSED COMPLIANCE INSPECTION
Evaluation Responsible Person Identifier:	MNJRH
Actual Return to Compliance Date:	19960117
Scheduled Compliance Date:	19950620

APTUS (Continued) **1000427390**

Evaluation Date:	19890622
Evaluation Responsible Agency:	State
Found Violation:	No
Evaluation Type Description:	COMPLIANCE SCHEDULE EVALUATION
Evaluation Responsible Person Identifier:	MNKNL
Evaluation Date:	19940602
Evaluation Responsible Agency:	State
Found Violation:	No
Evaluation Type Description:	FINANCIAL RECORD REVIEW
Evaluation Responsible Person Identifier:	MNTLS
Evaluation Date:	19921113
Evaluation Responsible Agency:	State
Found Violation:	No
Evaluation Type Description:	COMPLIANCE EVALUATION INSPECTION ON-SITE
Evaluation Responsible Person Identifier:	MNJJV
Evaluation Date:	19900327
Evaluation Responsible Agency:	State
Found Violation:	Yes
Evaluation Type Description:	COMPLIANCE EVALUATION INSPECTION ON-SITE
Evaluation Responsible Person Identifier:	MNJJV
Actual Return to Compliance Date:	19900423
Scheduled Compliance Date:	19900423
Evaluation Date:	19970206
Evaluation Responsible Agency:	EPA
Found Violation:	Yes
Evaluation Type Description:	COMPLIANCE EVALUATION INSPECTION ON-SITE
Evaluation Responsible Person Identifier:	R5GM
Evaluation Responsible Sub-Organization:	OM
Actual Return to Compliance Date:	19970519
Evaluation Date:	19910311
Evaluation Responsible Agency:	State
Found Violation:	Yes
Evaluation Type Description:	COMPLIANCE EVALUATION INSPECTION ON-SITE
Evaluation Responsible Person Identifier:	MNJJV
Actual Return to Compliance Date:	19911206
Evaluation Date:	19951228
Evaluation Responsible Agency:	State
Found Violation:	Yes
Evaluation Type Description:	COMPLIANCE EVALUATION INSPECTION ON-SITE
Evaluation Responsible Person Identifier:	MNAMC
Actual Return to Compliance Date:	19960418
Scheduled Compliance Date:	19960321
Evaluation Date:	19890928
Evaluation Responsible Agency:	State
Found Violation:	No
Evaluation Type Description:	COMPLIANCE EVALUATION INSPECTION ON-SITE
Evaluation Responsible Person Identifier:	MNGAB
Evaluation Date:	19980116
Evaluation Responsible Agency:	State

APTUS (Continued) **1000427390**

Found Violation:	No
Evaluation Type Description:	COMPLIANCE EVALUATION INSPECTION ON-SITE
Evaluation Responsible Person Identifier:	MNJRH
Evaluation Date:	19910418
Evaluation Responsible Agency:	State
Found Violation:	No
Evaluation Type Description:	FINANCIAL RECORD REVIEW
Evaluation Responsible Person Identifier:	MNSMS
Evaluation Date:	19881019
Evaluation Responsible Agency:	State
Found Violation:	Yes
Evaluation Type Description:	COMPLIANCE EVALUATION INSPECTION ON-SITE
Evaluation Responsible Person Identifier:	MNKNL
Actual Return to Compliance Date:	19890622
Scheduled Compliance Date:	19890413
Evaluation Date:	19910311
Evaluation Responsible Agency:	State
Found Violation:	Yes
Evaluation Type Description:	COMPLIANCE EVALUATION INSPECTION ON-SITE
Evaluation Responsible Person Identifier:	MNJJV
Actual Return to Compliance Date:	19911206
Scheduled Compliance Date:	19911016
Evaluation Date:	19900802
Evaluation Responsible Agency:	State
Found Violation:	Yes
Evaluation Type Description:	COMPLIANCE EVALUATION INSPECTION ON-SITE
Evaluation Responsible Person Identifier:	MNJJV
Actual Return to Compliance Date:	19910501
Scheduled Compliance Date:	19910131
Evaluation Date:	19960111
Evaluation Responsible Agency:	State
Found Violation:	Yes
Evaluation Type Description:	FOCUSED COMPLIANCE INSPECTION
Evaluation Responsible Person Identifier:	MNKAM
Actual Return to Compliance Date:	19960401
Scheduled Compliance Date:	19960216
Evaluation Date:	19951228
Evaluation Responsible Agency:	State
Found Violation:	Yes
Evaluation Type Description:	COMPLIANCE EVALUATION INSPECTION ON-SITE
Evaluation Responsible Person Identifier:	MNAMC
Actual Return to Compliance Date:	19961105
Scheduled Compliance Date:	19960801
Evaluation Date:	19940331
Evaluation Responsible Agency:	State
Found Violation:	No
Evaluation Type Description:	COMPLIANCE EVALUATION INSPECTION ON-SITE
Evaluation Responsible Person Identifier:	MNJJV
Evaluation Date:	19951228

APTUS (Continued) **1000427390**

Evaluation Responsible Agency:	State
Found Violation:	Yes
Evaluation Type Description:	COMPLIANCE EVALUATION INSPECTION ON-SITE
Evaluation Responsible Person Identifier:	MNAMC
Actual Return to Compliance Date:	19961105
Scheduled Compliance Date:	19960801
Evaluation Date:	19931001
Evaluation Responsible Agency:	State
Found Violation:	No
Evaluation Type Description:	COMPLIANCE EVALUATION INSPECTION ON-SITE
Evaluation Responsible Person Identifier:	MNJJV
Evaluation Date:	19941004
Evaluation Responsible Agency:	State
Found Violation:	No
Evaluation Type Description:	COMPLIANCE EVALUATION INSPECTION ON-SITE
Evaluation Responsible Person Identifier:	MNJJV
Evaluation Date:	19900327
Evaluation Responsible Agency:	State
Found Violation:	Yes
Evaluation Type Description:	COMPLIANCE EVALUATION INSPECTION ON-SITE
Evaluation Responsible Person Identifier:	MNJJV
Actual Return to Compliance Date:	19900423
Scheduled Compliance Date:	19900423
Evaluation Date:	19881019
Evaluation Responsible Agency:	State
Found Violation:	Yes
Evaluation Type Description:	COMPLIANCE EVALUATION INSPECTION ON-SITE
Evaluation Responsible Person Identifier:	MNKNL
Actual Return to Compliance Date:	19890622
Scheduled Compliance Date:	19890413
Evaluation Date:	19910917
Evaluation Responsible Agency:	State
Found Violation:	No
Evaluation Type Description:	COMPLIANCE EVALUATION INSPECTION ON-SITE
Evaluation Responsible Person Identifier:	MNJJV
Evaluation Date:	19951228
Evaluation Responsible Agency:	State
Found Violation:	Yes
Evaluation Type Description:	COMPLIANCE EVALUATION INSPECTION ON-SITE
Evaluation Responsible Person Identifier:	MNAMC
Actual Return to Compliance Date:	19961105
Scheduled Compliance Date:	19960129
Evaluation Date:	19920616
Evaluation Responsible Agency:	State
Found Violation:	Yes
Evaluation Type Description:	COMPLIANCE EVALUATION INSPECTION ON-SITE
Evaluation Responsible Person Identifier:	MNJJV
Actual Return to Compliance Date:	19920728
Scheduled Compliance Date:	19920629

APTUS (Continued) **1000427390**

Evaluation Date:	19900507
Evaluation Responsible Agency:	State
Found Violation:	Yes
Evaluation Type Description:	COMPLIANCE SCHEDULE EVALUATION
Evaluation Responsible Person Identifier:	MNJJV
Actual Return to Compliance Date:	19900906
Evaluation Date:	19960426
Evaluation Responsible Agency:	State
Found Violation:	No
Evaluation Type Description:	FINANCIAL RECORD REVIEW
Evaluation Responsible Person Identifier:	MNTLS
Evaluation Date:	19880614
Evaluation Responsible Agency:	State
Found Violation:	No
Evaluation Type Description:	FINANCIAL RECORD REVIEW
Evaluation Responsible Person Identifier:	MN
Evaluation Date:	19951228
Evaluation Responsible Agency:	State
Found Violation:	Yes
Evaluation Type Description:	COMPLIANCE EVALUATION INSPECTION ON-SITE
Evaluation Responsible Person Identifier:	MNAMC
Actual Return to Compliance Date:	19961105
Scheduled Compliance Date:	19960129
Evaluation Date:	19950526
Evaluation Responsible Agency:	State
Found Violation:	Yes
Evaluation Type Description:	FOCUSED COMPLIANCE INSPECTION
Evaluation Responsible Person Identifier:	MNJRH
Actual Return to Compliance Date:	19960117
Scheduled Compliance Date:	19950620
Evaluation Date:	19930514
Evaluation Responsible Agency:	State
Found Violation:	No
Evaluation Type Description:	COMPLIANCE EVALUATION INSPECTION ON-SITE
Evaluation Responsible Person Identifier:	MNJJV
Evaluation Date:	19890725
Evaluation Responsible Agency:	State
Found Violation:	No
Evaluation Type Description:	FINANCIAL RECORD REVIEW
Evaluation Responsible Person Identifier:	MN

APTUS (Continued) **1000427390**

RCRA-VSQG:

Date Form Received by Agency:	20170913
Handler Name:	HEARTHSIDE FOOD SOLUTIONS
Handler Address:	21750 CEDAR AVE
Handler City,State,Zip:	LAKEVILLE, MN 55044-9094
EPA ID:	MND981190242
Contact Name:	AARON CUSTARD
Contact Address:	21850 GRENADA AVE
Contact City,State,Zip:	LAKEVILLE, MN 55044-9076
Contact Telephone:	952-469-9513
Contact Email:	ACUSTARD@HEARTHSIDEFOODS.COM
Contact Title:	SAFETY ADMINISTRATOR
EPA Region:	05
Federal Waste Generator Description:	Conditionally Exempt Small Quantity Generator
Active Site Indicator:	Handler Activities
Mailing Address:	21850 GRENADA AVE
Mailing City,State,Zip:	LAKEVILLE, MN 55044-9076
Short-Term Generator Activity:	No
Importer Activity:	No
Mixed Waste Generator:	No
Transporter Activity:	No
Transfer Facility Activity:	No
Recycler Activity with Storage:	No
Small Quantity On-Site Burner Exemption:	No
Smelting Melting and Refining Furnace Exemption:	No
Underground Injection Control:	No
Off-Site Waste Receipt:	No
Universal Waste Indicator:	No
Universal Waste Destination Facility:	No
Federal Universal Waste:	No
Active Site State-Reg Handler:	---
Hazardous Secondary Material Indicator:	N
Commercial TSD Indicator:	No
Treatment Storage and Disposal Type:	Storage
2018 GPRA Permit Baseline:	Not on the Baseline
2018 GPRA Renewals Baseline:	Not on the Baseline
Permit Progress Universe:	Storage
202 GPRA Corrective Action Baseline:	Yes
Corrective Action Workload Universe:	No
Subject to Corrective Action Universe:	No
Non-TSDFs Where RCRA CA has Been Imposed Universe:	No
TSDFs Potentially Subject to CA Under 3004 (u)/(v) Universe:	No
TSDFs Only Subject to CA under Discretionary Auth Universe:	No
Corrective Action Priority Ranking:	Low
Environmental Control Indicator:	No
Institutional Control Indicator:	No
Human Exposure Controls Indicator:	Yes
Groundwater Controls Indicator:	Yes
Significant Non-Complier Universe:	No
Unaddressed Significant Non-Complier Universe:	No
Addressed Significant Non-Complier Universe:	No
Significant Non-Complier With a Compliance Schedule Universe:	No
Handler Date of Last Change:	20200428
Recognized Trader-Importer:	No
Recognized Trader-Exporter:	No
Importer of Spent Lead Acid Batteries:	No
Exporter of Spent Lead Acid Batteries:	No

APTUS (Continued) **1000427390**

Recycler Activity Without Storage: No
Manifest Broker: No
Sub-Part P Indicator: No

Hazardous Waste Summary:

Waste Code: D001
Waste Description: IGNITABLE WASTE

Waste Code: D002
Waste Description: CORROSIVE WASTE

Waste Code: D004
Waste Description: ARSENIC

Waste Code: D005
Waste Description: BARIUM

Waste Code: D006
Waste Description: CADMIUM

Waste Code: D007
Waste Description: CHROMIUM

Waste Code: D008
Waste Description: LEAD

Waste Code: D009
Waste Description: MERCURY

Waste Code: D010
Waste Description: SELENIUM

Waste Code: D011
Waste Description: SILVER

Waste Code: D012
Waste Description: ENDRIN (1,2,3,4,10,10-HEXACHLORO-1,7-EPOXY-1,4,4A,5,6,7,8,8A-OCTAHYDRO-1,4-ENDO, ENDO-5,8-DIMETH-ANO-NAPHTHALENE)

Waste Code: D013
Waste Description: LINDANE (1,2,3,4,5,6-HEXA-CHLOROCYCLOHEXANE, GAMMA ISOMER)

Waste Code: D014
Waste Description: METHOXYCHLOR (1,1,1-TRICHLORO-2,2-BIS [P-METHOXYPHENYL] ETHANE)

Waste Code: D015
Waste Description: TOXAPHENE (C10 H10 CL8, TECHNICAL CHLORINATED CAMPHENE, 67-69 PERCENT CHLORINE)

Waste Code: D016
Waste Description: 2,4-D (2,4-DICHLOROPHENOXYACETIC ACID)

Waste Code: D017
Waste Description: 2,4,5-TP SILVEX (2,4,5-TRICHLOROPHENOXYPROPIONIC ACID)

APTUS (Continued) **1000427390**

Waste Code: F001
Waste Description: THE FOLLOWING SPENT HALOGENATED SOLVENTS USED IN DEGREASING: TETRACHLOROETHYLENE, TRICHLORETHYLENE, METHYLENE CHLORIDE, 1,1,1-TRICHLOROETHANE, CARBON TETRACHLORIDE AND CHLORINATED FLUOROCARBONS; ALL SPENT SOLVENT MIXTURES/BLENDS USED IN DEGREASING CONTAINING, BEFORE USE, A TOTAL OF TEN PERCENT OR MORE (BY VOLUME) OF ONE OR MORE OF THE ABOVE HALOGENATED SOLVENTS OR THOSE SOLVENTS LISTED IN F002, F004, AND F005; AND STILL BOTTOMS FROM THE RECOVERY OF THESE SPENT SOLVENTS AND SPENT SOLVENT MIXTURES.

Waste Code: F002
Waste Description: THE FOLLOWING SPENT HALOGENATED SOLVENTS: TETRACHLOROETHYLENE, METHYLENE CHLORIDE, TRICHLOROETHYLENE, 1,1,1-TRICHLOROETHANE, CHLOROBENZENE, 1,1,2-TRICHLORO-1,2,2-TRIFLUOROETHANE, ORTHO-DICHLOROBENZENE, TRICHLOROFLUOROMETHANE, AND 1,1,2, TRICHLOROETHANE; ALL SPENT SOLVENT MIXTURES/BLENDS CONTAINING, BEFORE USE, A TOTAL OF TEN PERCENT OR MORE (BY VOLUME) OF ONE OR MORE OF THE ABOVE HALOGENATED SOLVENTS OR THOSE SOLVENTS LISTED IN F001, F004, AND F005; AND STILL BOTTOMS FROM THE RECOVERY OF THESE SPENT SOLVENTS AND SPENT SOLVENT MIXTURES.

Waste Code: F003
Waste Description: THE FOLLOWING SPENT NONHALOGENATED SOLVENTS: XYLENE, ACETONE, ETHYL ACETATE, ETHYL BENZENE, ETHYL ETHER, METHYL ISOBUTYL KETONE, N-BUTYL ALCOHOL, CYCLOHEXANONE, AND METHANOL; ALL SPENT SOLVENT MIXTURES/BLENDS CONTAINING, BEFORE USE, ONLY THE ABOVE SPENT NONHALOGENATED SOLVENTS; AND ALL SPENT SOLVENT MIXTURES/BLENDS CONTAINING, BEFORE USE, ONE OR MORE OF THE ABOVE NONHALOGENATED SOLVENTS, AND A TOTAL OF TEN PERCENT OR MORE (BY VOLUME) OF ONE OR MORE OF THOSE SOLVENTS LISTED IN F001, F002, F004, AND F005; AND STILL BOTTOMS FROM THE RECOVERY OF THESE SPENT SOLVENTS AND SPENT SOLVENT MIXTURES.

Waste Code: F004
Waste Description: THE FOLLOWING SPENT NONHALOGENATED SOLVENTS: CRESOLS, CRESYLIC ACID, AND NITROBENZENE; AND THE STILL BOTTOMS FROM THE RECOVERY OF THESE SOLVENTS; ALL SPENT SOLVENT MIXTURES/BLENDS CONTAINING, BEFORE USE, A TOTAL OF TEN PERCENT OR MORE (BY VOLUME) OF ONE OR MORE OF THE ABOVE NONHALOGENATED SOLVENTS OR THOSE SOLVENTS LISTED IN F001, F002, AND F005; AND STILL BOTTOMS FROM THE RECOVERY OF THESE SPENT SOLVENTS AND SPENT SOLVENT MIXTURES.

Waste Code: F005
Waste Description: THE FOLLOWING SPENT NONHALOGENATED SOLVENTS: TOLUENE, METHYL ETHYL KETONE, CARBON DISULFIDE, ISOBUTANOL, PYRIDINE, BENZENE, 2-ETHOXYETHANOL, AND 2-NITROPROPANE; ALL SPENT SOLVENT MIXTURES/BLENDS CONTAINING, BEFORE USE, A TOTAL OF TEN PERCENT OR MORE (BY VOLUME) OF ONE OR MORE OF THE ABOVE NONHALOGENATED SOLVENTS OR THOSE SOLVENTS LISTED IN F001, F002, OR F004; AND STILL BOTTOMS FROM THE RECOVERY OF THESE SPENT SOLVENTS AND SPENT SOLVENT MIXTURES.

Waste Code: F006
Waste Description: WASTEWATER TREATMENT SLUDGES FROM ELECTROPLATING OPERATIONS, EXCEPT FROM THE FOLLOWING PROCESSES: (1) SULFURIC ACID ANODIZING OF ALUMINUM; (2) TIN PLATING ON CARBON STEEL; (3) ZINC PLATING (SEGREGATED BASIS) ON CARBON STEEL; (4) ALUMINUM OR ZINC-ALUMINUM PLATING ON CARBON STEEL; (5) CLEANING/STRIPPING ASSOCIATED WITH TIN, ZINC, AND ALUMINUM

APTUS (Continued) **1000427390**

PLATING ON CARBON STEEL; AND (6) CHEMICAL ETCHING AND MILLING OF ALUMINUM.

Waste Code: F007
Waste Description: SPENT CYANIDE PLATING BATH SOLUTIONS FROM ELECTROPLATING OPERATIONS.

Waste Code: F008
Waste Description: PLATING BATH RESIDUES FROM THE BOTTOM OF PLATING BATHS FROM ELECTROPLATING OPERATIONS IN WHICH CYANIDES ARE USED IN THE PROCESS.

Waste Code: F009
Waste Description: SPENT STRIPPING AND CLEANING BATH SOLUTIONS FROM ELECTROPLATING OPERATIONS IN WHICH CYANIDES ARE USED IN THE PROCESS.

Waste Code: F010
Waste Description: QUENCHING BATH RESIDUES FROM OIL BATHS FROM METAL HEAT TREATING OPERATIONS IN WHICH CYANIDES ARE USED IN THE PROCESS.

Waste Code: F011
Waste Description: SPENT CYANIDE SOLUTIONS FROM SLAT BATH POT CLEANING FROM METAL HEAT TREATING OPERATIONS.

Waste Code: F012
Waste Description: QUENCHING WASTEWATER TREATMENT SLUDGES FROM METAL HEAT TREATING OPERATIONS IN WHICH CYANIDES ARE USED IN THE PROCESS.

Waste Code: F019
Waste Description: WASTEWATER TREATMENT SLUDGES FROM THE CHEMICAL CONVERSION COATING OF ALUMINUM, EXCEPT FROM ZIRCONIUM PHOSPHATING IN ALUMINUM CAN WASHING WHEN SUCH PHOSPHATING IS AN EXCLUSIVE CONVERSION COATING PROCESS.

Waste Code: K001
Waste Description: BOTTOM SEDIMENT SLUDGE FROM THE TREATMENT OF WASTEWATERS FROM WOOD PRESERVING PROCESSES THAT USE CREOSOTE AND/OR PENTACHLOROPHENOL.

Waste Code: K002
Waste Description: WASTEWATER TREATMENT SLUDGE FROM THE PRODUCTION OF CHROME YELLOW AND ORANGE PIGMENTS.

Waste Code: K003
Waste Description: WASTEWATER TREATMENT SLUDGE FROM THE PRODUCTION OF MOLYBDATE ORANGE PIGMENTS.

Waste Code: K004
Waste Description: WASTEWATER TREATMENT SLUDGE FROM THE PRODUCTION OF ZINC YELLOW PIGMENTS.

Waste Code: K005
Waste Description: WASTEWATER TREATMENT SLUDGE FROM THE PRODUCTION OF CHROME GREEN PIGMENTS.

Waste Code: K006
Waste Description: WASTEWATER TREATMENT SLUDGE FROM THE PRODUCTION OF CHROME OXIDE GREEN PIGMENTS (ANHYDROUS AND HYDRATED).

Waste Code: K007
Waste Description: WASTEWATER TREATMENT SLUDGE FROM THE PRODUCTION OF IRON BLUE PIGMENTS.

APTUS (Continued) **1000427390**

Waste Code: K008
Waste Description: OVEN RESIDUE FROM THE PRODUCTION OF CHROME OXIDE GREEN PIGMENTS.

Waste Code: K009
Waste Description: DISTILLATION BOTTOMS FROM THE PRODUCTION OF ACETALDEHYDE FROM ETHYLENE.

Waste Code: K010
Waste Description: DISTILLATION SIDE CUTS FROM THE PRODUCTION OF ACETALDEHYDE FROM ETHYLENE.

Waste Code: K011
Waste Description: BOTTOM STREAM FROM THE WASTEWATER STRIPPER IN THE PRODUCTION OF ACRYLONITRILE.

Waste Code: K013
Waste Description: BOTTOM STREAM FROM THE ACETONITRILE COLUMN IN THE PRODUCTION OF ACRYLONITRILE.

Waste Code: K014
Waste Description: BOTTOMS FROM THE ACETONITRILE PURIFICATION COLUMN IN THE PRODUCTION OF ACRYLONITRILE.

Waste Code: K015
Waste Description: STILL BOTTOMS FROM THE DISTILLATION OF BENZYL CHLORIDE.

Waste Code: K016
Waste Description: HEAVY ENDS OR DISTILLATION RESIDUES FROM THE PRODUCTION OF CARBON TETRACHLORIDE.

Waste Code: K017
Waste Description: HEAVY ENDS (STILL BOTTOMS) FROM THE PURIFICATION COLUMN IN THE PRODUCTION OF EPICHLOROHYDRIN.

Waste Code: K018
Waste Description: HEAVY ENDS FROM THE FRACTIONATION COLUMN IN ETHYL CHLORIDE PRODUCTION.

Waste Code: K019
Waste Description: HEAVY ENDS FROM THE DISTILLATION OF ETHYLENE DICHLORIDE IN ETHYLENE DICHLORIDE PRODUCTION.

Waste Code: K020
Waste Description: HEAVY ENDS FROM THE DISTILLATION OF VINYL CHLORIDE IN VINYL CHLORIDE MONOMER PRODUCTION.

Waste Code: K021
Waste Description: AQUEOUS SPENT ANTIMONY CATALYST WASTE FROM FLUOROMETHANE PRODUCTION.

Waste Code: K022
Waste Description: DISTILLATION BOTTOM TARS FROM THE PRODUCTION OF PHENOL/ACETONE FROM CUMENE.

Waste Code: K023
Waste Description: DISTILLATION LIGHT ENDS FROM THE PRODUCTION OF PHTHALIC ANHYDRIDE FROM NAPHTHALENE.

Waste Code: K024

APTUS (Continued) **1000427390**

Waste Description: DISTILLATION BOTTOMS FROM THE PRODUCTION OF PHTHALIC ANHYDRIDE FROM NAPHTHALENE.

Waste Code: K025
Waste Description: DISTILLATION BOTTOMS FROM THE PRODUCTION OF NITROBENZENE BY THE NITRATION OF BENZENE.

Waste Code: K026
Waste Description: STRIPPING STILL TAILS FROM THE PRODUCTION OF METHYL ETHYL PYRIDINES.

Waste Code: K027
Waste Description: CENTRIFUGE AND DISTILLATION RESIDUES FROM TOLUENE DIISOCYANATE PRODUCTION.

Waste Code: K028
Waste Description: SPENT CATALYST FROM THE HYDROCHLORINATOR REACTOR IN THE PRODUCTION OF 1,1,1-TRICHLOROETHANE.

Waste Code: K029
Waste Description: WASTE FROM THE PRODUCT STEAM STRIPPER IN THE PRODUCTION OF 1,1,1-TRICHLOROETHANE.

Waste Code: K030
Waste Description: COLUMN BOTTOMS OR HEAVY ENDS FROM THE COMBINED PRODUCTION OF TRICHLOROETHYLENE AND PERCHLOROETHYLENE.

Waste Code: K031
Waste Description: BY-PRODUCT SALTS GENERATED IN THE PRODUCTION OF MSMA AND CACODYLIC ACID.

Waste Code: K032
Waste Description: WASTEWATER TREATMENT SLUDGE FROM THE PRODUCTION OF CHLORDANE.

Waste Code: K033
Waste Description: WASTEWATER AND SCRUB WATER FROM THE CHLORINATION OF CYCLOPENTADIENE IN THE PRODUCTION OF CHLORDANE.

Waste Code: K034
Waste Description: FILTER SOLIDS FROM THE FILTRATION OF HEXACHLOROCYCLOPENTADIENE IN THE PRODUCTION OF CHLORDANE.

Waste Code: K035
Waste Description: WASTEWATER TREATMENT SLUDGES GENERATED IN THE PRODUCTION OF CREOSOTE.

Waste Code: K036
Waste Description: STILL BOTTOMS FROM TOLUENE RECLAMATION DISTILLATION IN THE PRODUCTION OF DISULFOTON.

Waste Code: K037
Waste Description: WASTEWATER TREATMENT SLUDGES FROM THE PRODUCTION OF DISULFOTON.

Waste Code: K038
Waste Description: WASTEWATER FROM THE WASHING AND STRIPPING OF PHORATE PRODUCTION.

Waste Code: K039
Waste Description: FILTER CAKE FROM THE FILTRATION OF DIETHYLPHOSPHORODITHIOIC ACID IN THE PRODUCTION OF PHORATE.

APTUS (Continued) **1000427390**

Waste Code: K040
Waste Description: WASTEWATER TREATMENT SLUDGE FROM THE PRODUCTION OF PHORATE.

Waste Code: K041
Waste Description: WASTEWATER TREATMENT SLUDGE FROM THE PRODUCTION OF TOXAPHENE.

Waste Code: K042
Waste Description: HEAVY ENDS OR DISTILLATION RESIDUES FROM THE DISTILLATION OF TETRACHLOROBENZENE IN THE PRODUCTION OF 2,4,5-T.

Waste Code: K043
Waste Description: 2,6-DICHLOROPHENOL WASTE FROM THE PRODUCTION OF 2,4-D.

Waste Code: K048
Waste Description: DISSOLVED AIR FLOTATION (DAF) FLOAT FROM THE PETROLEUM REFINING INDUSTRY.

Waste Code: K049
Waste Description: SLOP OIL EMULSION SOLIDS FROM THE PETROLEUM REFINING INDUSTRY.

Waste Code: K050
Waste Description: HEAT EXCHANGER BUNDLE CLEANING SLUDGE FROM THE PETROLEUM REFINING INDUSTRY.

Waste Code: K051
Waste Description: API SEPARATOR SLUDGE FROM THE PETROLEUM REFINING INDUSTRY.

Waste Code: K052
Waste Description: TANK BOTTOMS (LEADED) FROM THE PETROLEUM REFINING INDUSTRY.

Waste Code: K060
Waste Description: AMMONIA STILL LIME SLUDGE FROM COKING OPERATIONS.

Waste Code: K061
Waste Description: EMISSION CONTROL DUST/SLUDGE FROM THE PRIMARY PRODUCTION OF STEEL IN ELECTRIC FURNACES.

Waste Code: K062
Waste Description: SPENT PICKLE LIQUOR FROM STEEL FINISHING OPERATIONS OF PLANTS THAT PRODUCE IRON OR STEEL.

Waste Code: K069
Waste Description: EMISSION CONTROL DUST/SLUDGE FROM SECONDARY LEAD SMELTING.

Waste Code: K071
Waste Description: BRINE PURIFICATION MUDS FROM THE MERCURY CELL PROCESS IN CHLORINE PRODUCTION, IN WHICH SEPARATELY PREPURIFIED BRINE IS NOT USED.

Waste Code: K073
Waste Description: CHLORINATED HYDROCARBON WASTE FROM THE PURIFICATION STEP OF THE DIAPHRAGM CELL PROCESS USING GRAPHITE ANODES IN CHLORINE PRODUCTION.

Waste Code: K083
Waste Description: DISTILLATION BOTTOMS FROM ANILINE PRODUCTION.

Waste Code: K085
Waste Description: DISTILLATION OR FRACTIONATION COLUMN BOTTOMS FROM THE PRODUCTION OF

APTUS (Continued) **1000427390**

CHLOROBENZENES.

Waste Code: K086
Waste Description: SOLVENT WASHES AND SLUDGES, CAUSTIC WASHES AND SLUDGES, OR WATER WASHES AND SLUDGES FROM CLEANING TUBS AND EQUIPMENT USED IN THE FORMULATION OF INK FROM PIGMENTS, DRIERS, SOAPS, AND STABILIZERS CONTAINING CHROMIUM AND LEAD.

Waste Code: K087
Waste Description: DECANTER TANK TAR SLUDGE FROM COKING OPERATIONS.

Waste Code: K093
Waste Description: DISTILLATION LIGHT ENDS FROM THE PRODUCTION OF PHTHALIC ANHYDRIDE FROM ORTHO-XYLENE.

Waste Code: K094
Waste Description: DISTILLATION BOTTOMS FROM THE PRODUCTION OF PHTHALIC ANHYDRIDE FROM ORTHO-XYLENE.

Waste Code: K095
Waste Description: DISTILLATION BOTTOMS FROM THE PRODUCTION OF 1,1,1-TRICHLOROETHANE.

Waste Code: K096
Waste Description: HEAVY ENDS FROM THE HEAVY ENDS COLUMN FROM THE PRODUCTION OF 1,1,1-TRICHLOROETHANE.

Waste Code: K097
Waste Description: VACUUM STRIPPER DISCHARGE FROM THE CHLORDANE CHLORINATOR IN THE PRODUCTION OF CHLORDANE.

Waste Code: K098
Waste Description: UNTREATED PROCESS WASTEWATER FROM THE PRODUCTION OF TOXAPHENE.

Waste Code: K099
Waste Description: UNTREATED WASTEWATER FROM THE PRODUCTION OF 2,4-D.

Waste Code: K100
Waste Description: WASTE LEACHING SOLUTION FROM ACID LEACHING OF EMISSION CONTROL DUST/SLUDGE FROM SECONDARY LEAD SMELTING.

Waste Code: K101
Waste Description: DISTILLATION TAR RESIDUES FROM THE DISTILLATION OF ANILINE-BASED COMPOUNDS IN THE PRODUCTION OF VETERINARY PHARMACEUTICALS FROM ARSENIC OR ORGANO-ARSENIC COMPOUNDS.

Waste Code: K102
Waste Description: RESIDUE FROM THE USE OF ACTIVATED CARBON FOR DECOLORIZATION IN THE PRODUCTION OF VETERINARY PHARMACEUTICALS FROM ARSENIC OR ORGANO-ARSENIC COMPOUNDS.

Waste Code: K103
Waste Description: PROCESS RESIDUES FROM ANILINE EXTRACTION FROM THE PRODUCTION OF ANILINE.

Waste Code: K104
Waste Description: COMBINED WASTEWATERS GENERATED FROM NITROBENZENE/ANILINE PRODUCTION.

APTUS (Continued) **1000427390**

Waste Code: K105
Waste Description: SEPARATED AQUEOUS STREAM FROM THE REACTOR PRODUCT WASHING STEP IN THE PRODUCTION OF CHLOROBENZENES.

Waste Code: K106
Waste Description: WASTEWATER TREATMENT SLUDGE FROM THE MERCURY CELL PROCESS IN CHLORINE PRODUCTION.

Waste Code: K111
Waste Description: PRODUCT WASHWATERS FROM THE PRODUCTION OF DINITROTOLUENE VIA NITRATION OF TOLUENE.

Waste Code: K112
Waste Description: REACTION BY-PRODUCT WATER FROM THE DRYING COLUMN IN THE PRODUCTION OF TOLUENEDIAMINE VIA HYDROGENATION OF DINITROTOLUENE.

Waste Code: K113
Waste Description: CONDENSED LIQUID LIGHT ENDS FROM PURIFICATION OF TOLUENEDIAMINE IN PRODUCTION OF TOLUENEDIAMINE VIA HYDROGENATION OF DINITROTOLUENE.

Waste Code: K114
Waste Description: VICINALS FROM THE PURIFICATION OF TOLUENEDIAMINE IN PRODUCTION OF TOLUENEDIAMINE VIA HYDROGENATION OF DINITROTOLUENE.

Waste Code: K115
Waste Description: HEAVY ENDS FROM PURIFICATION OF TOLUENEDIAMINE IN THE PRODUCTION OF TOLUENEDIAMINE VIA HYDROGENATION OF DINITROTOLUENE.

Waste Code: K116
Waste Description: ORGANIC CONDENSATE FROM THE SOLVENT RECOVERY COLUMN IN THE PRODUCTION OF TOLUENE DIISOCYANATE VIA PHOSGENATION OF TOLUENEDIAMINE.

Waste Code: P001
Waste Description: 2H-1-BENZOPYRAN-2-ONE, 4-HYDROXY-3-(3-OXO-1-PHENYLBUTYL)-, & SALTS, WHEN PRESENT AT CONCENTRATIONS GREATER THAN 0.3% (OR) WARFARIN, & SALTS, WHEN PRESENT AT CONCENTRATIONS GREATER THAN 0.3%

Waste Code: P002
Waste Description: 1-ACETYL-2-THIOUREA (OR) ACETAMIDE, N-(AMINOTHIOXOMETHYL)-

Waste Code: P003
Waste Description: 2-PROPENAL (OR) ACROLEIN

Waste Code: P004
Waste Description: 1,4,5,8-DIMETHANONAPHTHALENE, 1,2,3,4,10,10-HEXA-CHLORO-1,4,4A,5,8,8A,-HEXAHYDRO-, (1ALPHA, 4ALPHA, 4ABETA, 5ALPHA, 8ALPHA, 8ABETA)- (OR) ALDRIN

Waste Code: P005
Waste Description: 2-PROPEN-1-OL (OR) ALLYL ALCOHOL

Waste Code: P006
Waste Description: ALUMINUM PHOSPHIDE (R,T)

Waste Code: P007
Waste Description: 3(2H)-ISOXAZOLONE, 5-(AMINOMETHYL)- (OR) 5-(AMINOMETHYL)-3-ISOXAZOLOL

APTUS (Continued) **1000427390**

Waste Code: P008
Waste Description: 4-AMINOPYRIDINE (OR) 4-PYRIDINAMINE

Waste Code: P010
Waste Description: ARSENIC ACID H3ASO4

Waste Code: P011
Waste Description: ARSENIC OXIDE AS2O5 (OR) ARSENIC PENTOXIDE

Waste Code: P012
Waste Description: ARSENIC OXIDE AS2O3 (OR) ARSENIC TRIOXIDE

Waste Code: P013
Waste Description: BARIUM CYANIDE

Waste Code: P014
Waste Description: BENZENETHIOL (OR) THIOPHENOL

Waste Code: P015
Waste Description: BERYLLIUM

Waste Code: P016
Waste Description: DICHLOROMETHYL ETHER (OR) METHANE, OXYBIS[CHLORO-

Waste Code: P017
Waste Description: 2-PROPANONE, 1-BROMO- (OR) BROMOACETONE

Waste Code: P018
Waste Description: BRUCINE (OR) STRYCHNIDIN-10-ONE, 2,3-DIMETHOXY-

Waste Code: P020
Waste Description: DINOSEB (OR) PHENOL, 2-(1-METHYLPROPYL)-4,6-DINITRO-

Waste Code: P021
Waste Description: CALCIUM CYANIDE (OR) CALCIUM CYANIDE CA(CN)2

Waste Code: P022
Waste Description: CARBON DISULFIDE

Waste Code: P023
Waste Description: ACETALDEHYDE, CHLORO- (OR) CHLOROACETALDEHYDE

Waste Code: P024
Waste Description: BENZENAMINE, 4-CHLORO- (OR) P-CHLORANILINE

Waste Code: P026
Waste Description: 1-(O-CHLOROPHENYL)THIOUREA (OR) THIOUREA, (2-CHLOROPHENYL)-

Waste Code: P027
Waste Description: 3-CHLOROPROPIONITRILE (OR) PROPANENITRILE, 3-CHLORO-

Waste Code: P028
Waste Description: BENZENE, (CHLOROMETHYL)- (OR) BENZYL CHLORIDE

Waste Code: P029
Waste Description: COPPER CYANIDE (OR) COPPER CYANIDE CU(CN)

APTUS (Continued) **1000427390**

Waste Code: P030
Waste Description: CYANIDES (SOLUBLE CYANIDE SALTS), NOT OTHERWISE SPECIFIED

Waste Code: P031
Waste Description: CYANOGEN (OR) ETHANEDINITRILE

Waste Code: P033
Waste Description: CYANOGEN CHLORIDE (OR) CYANOGEN CHLORIDE (CN)CL

Waste Code: P037
Waste Description: 2,7:3,6-DIMETHANONAPHTH[2,3-B]OXIRENE, 3,4,5,6,9,9-HEXACHLORO-1A,2,2A,3,6,6A,7,7A-OCTAHYDRO-, (1AALPHA, 2BETA, 2AALPHA, 3BETA, 6BETA, 6AALPHA, 7BETA, 7AALPHA)- (OR) DIELDRIN

Waste Code: P038
Waste Description: ARSINE, DIETHYL- (OR) DIETHYLARSINE

Waste Code: P039
Waste Description: DISULFOTON (OR) PHOSPHORODITHIOIC ACID, O,O-DIETHYL S-[2-(ETHYLTHIO)ETHYL] ESTER

Waste Code: P040
Waste Description: O,O-DIETHYL O-PYRAZINYL PHOSPHOROTHIOATE (OR) PHOSPHOROTHIOIC ACID, O,O-DIETHYL O-PYRAZINYL ESTER

Waste Code: P041
Waste Description: DIETHYL-P-NITROPHENYL PHOSPHATE (OR) PHOSPHORIC ACID, DIETHYL 4-NITROPHENYL ESTER

Waste Code: P042
Waste Description: 1,2-BENZENEDIOL, 4-[1-HYDROXY-2-(METHYLAMINO)ETHYL]-, (R)- (OR) EPINEPHRINE

Waste Code: P043
Waste Description: DIISOPROPYLFLUOROPHOSPHATE (DFP) (OR) PHOSPHOROFLUORIDIC ACID, BIS(1-METHYLETHYL) ESTER

Waste Code: P044
Waste Description: DIMETHOATE (OR) PHOSPHORODITHIOIC ACID, O,O-DIMETHYL S-[2-(METHYLAMINO)-2-OXOETHYL] ESTER

Waste Code: P045
Waste Description: 2-BUTANONE, 3,3-DIMETHYL-1-(METHYLTHIO)-, O-[METHYLAMINO)CARBONYL] OXIME (OR) THIOFANOX

Waste Code: P046
Waste Description: ALPHA,ALPHA-DIMETHYLPHENETHYLAMINE (OR) BENZENEETHANAMINE, ALPHA, ALPHA-DIMETHYL-

Waste Code: P049
Waste Description: DITHIOBIURET (OR) THIOIMIDODICARBONIC DIAMIDE [(H2N)C(S)]2NH

Waste Code: P050
Waste Description: 6,9-METHANO-2,4,3-BENZODIOXATHIEPIN,6,7,8,9,10,10-HEXACHLORO-1,5,5A,6, 9,9A-HEXAHYDRO-,3-OXIDE (OR) ENDOSULFAN

Waste Code: P051

APTUS (Continued) **1000427390**

Waste Description: 2,7:3,6-DIMETHANONAPHTH[2,3-B]OXIRENE, 3,4,5,6,9,9-HEXACHLORO-1A,2,2A,3,6,6A,7,7A-OCTAHYDRO-, (1AALPHA, 2BETA, 2ABETA, 3ALPHA, 6ALPHA, 6ABETA, 7BETA, 7AALPHA)- & METABOLITES (OR) ENDRIN (OR) ENDRIN, & METABOLITES

Waste Code: P054
Waste Description: AZIRIDINE (OR) ETHYLENEIMINE

Waste Code: P056
Waste Description: FLUORINE

Waste Code: P057
Waste Description: ACETAMIDE, 2-FLUORO- (OR) FLUOROACETAMIDE

Waste Code: P058
Waste Description: ACETIC ACID, FLUORO-, SODIUM SALT (OR) FLUOROACETIC ACID, SODIUM SALT

Waste Code: P059
Waste Description: 4,7-METHANO-1H-INDENE, 1,4,5,6,7,8,8-HEPTACHLORO-3A,4,7,7A-TETRAHYDRO- (OR) HEPTACHLOR

Waste Code: P060
Waste Description: 1,4,5,8-DIMETHANONAPHTHALENE, 1,2,3,4,10,10-HEXA-CHLORO-1,4,4A,5,8,8A,-HEXAHYDRO-, (1ALPHA, 4ALPHA, 4ABETA, 5BETA, 8BETA, 8ABETA)- (OR) ISODRIN

Waste Code: P062
Waste Description: HEXAETHYL TETRAPHOSPHATE (OR) TETRAPHOSPHORIC ACID, HEXAETHYL ESTER

Waste Code: P064
Waste Description: METHANE, ISOCYANATO- (OR) METHYL ISOCYANATE

Waste Code: P066
Waste Description: ETHANIMIDOTHIOIC ACID, N-[[(METHYLAMINO)CARBONYL]OXY]-, METHYL ESTER (OR) METHOMYL

Waste Code: P067
Waste Description: 1,2-PROPYLENIMINE (OR) AZIRIDINE, 2-METHYL-

Waste Code: P068
Waste Description: HYDRAZINE, METHYL- (OR) METHYL HYDRAZINE

Waste Code: P069
Waste Description: 2-METHYLLACTONITRILE (OR) PROPANENITRILE, 2-HYDROXY-2-METHYL-

Waste Code: P070
Waste Description: ALDICARB (OR) PROPANAL, 2-METHYL-2-(METHYLTHIO)-, O-[(METHYLAMINO)CARBONYL]OXIME

Waste Code: P071
Waste Description: METHYL PARATHION (OR) PHOSPHOROTHIOIC ACID, O,O,-DIMETHYL O-(4-NITROPHENYL) ESTER

Waste Code: P072
Waste Description: ALPHA-NAPHTHYLTHIOUREA (OR) THIOUREA, 1-NAPHTHALENYL-

Waste Code: P073

APTUS (Continued) **1000427390**

Waste Description: NICKEL CARBONYL (OR) NICKEL CARBONYL NI(CO)4, (T-4)-

Waste Code: P074
Waste Description: NICKEL CYANIDE (OR) NICKEL CYANIDE NI(CN)2

Waste Code: P075
Waste Description: NICOTINE, & SALTS (OR) PYRIDINE, 3-(1-METHYL-2-PYRROLIDINYL)-,(S)-, & SALTS

Waste Code: P076
Waste Description: NITRIC OXIDE (OR) NITROGEN OXIDE NO

Waste Code: P077
Waste Description: BENZENAMINE, 4-NITRO- (OR) P-NITROANILINE

Waste Code: P078
Waste Description: NITROGEN DIOXIDE (OR) NITROGEN OXIDE NO2

Waste Code: P081
Waste Description: 1,2,3-PROPANETRIOL, TRINITRATE (R) (OR) NITROGLYCERINE (R)

Waste Code: P082
Waste Description: METHANIMINE, N-METHYL-N-NITROSO- (OR) N-NITROSODIMETHYLAMINE

Waste Code: P084
Waste Description: N-NITROSOMETHYLVINYLAMINE (OR) VINYLAMINE, N-METHYL-N-NITROSO-

Waste Code: P085
Waste Description: DIPHOSPHORAMIDE, OCTAMETHYL- (OR) OCTAMETHYLPYROPHOSPHORAMIDE

Waste Code: P087
Waste Description: OSMIUM OXIDE OSO4, (T-4)- (OR) OSMIUM TETROXIDE

Waste Code: P088
Waste Description: 7-OXABICYCLO[2.2.1]HEPTANE-2,3-DICARBOXYLIC ACID (OR) ENDOTHALL

Waste Code: P089
Waste Description: PARATHION (OR) PHOSPHOROTHIOIC ACID, O,O-DIETHYL-O-(4-NITROPHENYL) ESTER

Waste Code: P092
Waste Description: MERCURY, (ACETATO-O)PHENYL- (OR) PHENYLMERCURY ACETATE

Waste Code: P093
Waste Description: PHENYLTHIOUREA (OR) THIOUREA, PHENYL-

Waste Code: P094
Waste Description: PHORATE (OR) PHOSPHORODITHIOIC ACID, O,O-DIETHYL S-[(ETHYLTHIO)METHYL] ESTER

Waste Code: P095
Waste Description: CARBONIC DICHLORIDE (OR) PHOSGENE

Waste Code: P096
Waste Description: HYDROGEN PHOSPHIDE (OR) PHOSPHINE

Waste Code: P097

APTUS (Continued) **1000427390**

Waste Description: FAMPHUR (OR) PHOSPHOROTHIOIC ACID O-[4-[(DIMETHYLAMINO)SULFONYL]PHENYL] O,O-DIMETHYL ESTER

Waste Code: P098
Waste Description: POTASSIUM CYANIDE (OR) POTASSIUM CYANIDE K(CN)

Waste Code: P099
Waste Description: ARGENTATE (1-), BIS(CYANO-C)-, POTASSIUM (OR) POTASSIUM SILVER CYANIDE

Waste Code: P101
Waste Description: ETHYL CYANIDE (OR) PROPANENITRILE

Waste Code: P102
Waste Description: 2-PROPYN-1-OL (OR) PROPARGYL ALCOHOL

Waste Code: P103
Waste Description: SELENOUREA

Waste Code: P104
Waste Description: SILVER CYANIDE (OR) SILVER CYANIDE AG(CN)

Waste Code: P105
Waste Description: SODIUM AZIDE

Waste Code: P106
Waste Description: SODIUM CYANIDE (OR) SODIUM CYANIDE NA(CN)

Waste Code: P107
Waste Description: STRONTIUM SULFIDE SRS

Waste Code: P108
Waste Description: STRYCHNIDIN-10-ONE, & SALTS (OR) STRYCHNINE, & SALTS

Waste Code: P109
Waste Description: TETRAETHYLDITHIOPYROPHOSPHATE (OR) THIODIPHOSPHORIC ACID, TETRAETHYL ESTER

Waste Code: P110
Waste Description: PLUMBANE, TETRAETHYL- (OR) TETRAETHYL LEAD

Waste Code: P111
Waste Description: DIPHOSPHORIC ACID, TETRAETHYL ESTER (OR) TETRAETHYL PYROPHOSPHATE

Waste Code: P112
Waste Description: METHANE, TETRANITRO- (R) (OR) TETRANITROMETHANE (R)

Waste Code: P113
Waste Description: THALLIC OXIDE (OR) THALLIUM OXIDE TL2O3

Waste Code: P114
Waste Description: SELENIOUS ACID, DITHALLIUM (1+) SALT (OR) THALLIUM(I) SELENITE

Waste Code: P115
Waste Description: SULFURIC ACID, DITHALLIUM (1+) SALT (OR) THALLIUM(I) SULFATE

Waste Code: P116
Waste Description: HYDRAZINECARBOTHIOAMIDE (OR) THIOSEMICARBAZIDE

APTUS (Continued) **1000427390**

Waste Code: P118
Waste Description: METHANETHIOL, TRICHLORO- (OR) TRICHLOROMETHANETHIOL

Waste Code: P119
Waste Description: AMMONIUM VANADATE (OR) VANADIC ACID, AMMONIUM SALT

Waste Code: P120
Waste Description: VANADIUM OXIDE V2O5 (OR) VANADIUM PENTOXIDE

Waste Code: P121
Waste Description: ZINC CYANIDE (OR) ZINC CYANIDE ZN(CN)2

Waste Code: P123
Waste Description: TOXAPHENE

Waste Code: U001
Waste Description: ACETALDEHYDE (I) (OR) ETHANAL (I)

Waste Code: U002
Waste Description: 2-PROPANONE (I) (OR) ACETONE (I)

Waste Code: U003
Waste Description: ACETONITRILE (I,T)

Waste Code: U004
Waste Description: ACETOPHENONE (OR) ETHANONE, 1-PHENYL-

Waste Code: U005
Waste Description: 2-ACETYLAMINOFLUORENE (OR) ACETAMIDE, N-9H-FLUOREN-2-YL

Waste Code: U006
Waste Description: ACETYL CHLORIDE (C,R,T)

Waste Code: U007
Waste Description: 2-PROPENAMIDE (OR) ACRYLAMIDE

Waste Code: U008
Waste Description: 2-PROPENOIC ACID (I) (OR) ACRYLIC ACID (I)

Waste Code: U009
Waste Description: 2-PROPENENITRILE (OR) ACRYLONITRILE

Waste Code: U010
Waste Description: AZIRINO [2',3':3,4]PYRROLO[1,2-A]INDOLE-4,7-DIONE, 6-AMINO-8-[[(AMINOCARBONYL)OXY]METHYL]-1,1A,2,8,8A,8B-HEXAHYDRO-8A-METHOXY-5-METHYL-, [1AS-(1AALPHA, 8BETA, 8AALPHA, 8BALPHA)]- (OR) MITOMYCIN C

Waste Code: U011
Waste Description: 1H-1,2,4-TRIAZOL-3-AMINE (OR) AMITROLE

Waste Code: U012
Waste Description: ANILINE (I,T) (OR) BENZENAMINE (I,T)

Waste Code: U014
Waste Description: AURAMINE (OR) BENZENAMINE, 4,4'-CARBONIMIDOYLBIS[N,N-DIMETHYL-

APTUS (Continued) **1000427390**

Waste Code: U015
Waste Description: AZASERINE (OR) L-SERINE, DIAZOACETATE (ESTER)

Waste Code: U016
Waste Description: BENZ[C]ACRIDINE

Waste Code: U017
Waste Description: BENZAL CHLORIDE (OR) BENZENE, (DICHLOROMETHYL)-

Waste Code: U018
Waste Description: BENZ[A]ANTHRACENE

Waste Code: U019
Waste Description: BENZENE (I,T)

Waste Code: U020
Waste Description: BENZENESULFONIC ACID CHLORIDE (C,R) (OR) BENZENESULFONYL CHLORIDE (C,R)

Waste Code: U021
Waste Description: [1,1'-BIPHENYL]-4,4'-DIAMINE (OR) BENZIDINE

Waste Code: U022
Waste Description: BENZO[A]PYRENE

Waste Code: U023
Waste Description: BENZENE, (TRICHLOROMETHYL)- (OR) BENZOTRICHLORIDE (C,R,T)

Waste Code: U024
Waste Description: DICHLOROMETHOXY ETHANE (OR) ETHANE, 1,1'-[METHYLENEBIS(OXY)]BIS[2-CHLORO-

Waste Code: U025
Waste Description: DICHLOROETHYL ETHER (OR) ETHANE, 1,1'-OXYBIS[2-CHLORO-

Waste Code: U026
Waste Description: CHLORNAPHAZIN (OR) NAPHTHALENAMINE, N,N'-BIS(2-CHLOROETHYL)-

Waste Code: U027
Waste Description: DICHLOROISOPROPYL ETHER (OR) PROPANE, 2,2'-OXYBIS[2-CHLORO-

Waste Code: U028
Waste Description: 1,2-BENZENEDICARBOXYLIC ACID, BIS(2-ETHYLHEXYL) ESTER (OR) DIETHYLHEXYL PHTHALATE

Waste Code: U029
Waste Description: METHANE, BROMO- (OR) METHYL BROMIDE

Waste Code: U030
Waste Description: 4-BROMOPHENYL PHENYL ETHER (OR) BENZENE, 1-BROMO-4-PHENOXY-

Waste Code: U031
Waste Description: 1-BUTANOL (I) (OR) N-BUTYL ALCOHOL (I)

Waste Code: U032
Waste Description: CALCIUM CHROMATE (OR) CHROMIC ACID H2CRO4, CALCIUM SALT

APTUS (Continued) **1000427390**

Waste Code: U033
Waste Description: CARBON OXYFLUORIDE (R,T) (OR) CARBONIC DIFLUORIDE

Waste Code: U034
Waste Description: ACETALDEHYDE, TRICHLORO- (OR) CHLORAL

Waste Code: U035
Waste Description: BENZENEBUTANOIC ACID, 4-[BIS(2-CHLOROETHYL)AMINO]- (OR) CHLORAMBUCIL

Waste Code: U036
Waste Description: 4,7-METHANO-1H-INDENE, 1,2,4,5,6,7,8,8-OCTACHLORO-2,3,3A,4,7,7A-HEXAHYDRO- (OR) CHLORDANE, ALPHA & GAMMA ISOMERS

Waste Code: U037
Waste Description: BENZENE, CHLORO- (OR) CHLOROBENZENE

Waste Code: U038
Waste Description: BENZENEACETIC ACID, 4-CHLORO-ALPHA-(4-CHLOROPHENYL)-ALPHA-HYDROXY-, ETHYL ESTER (OR) CHLOROBENZILATE

Waste Code: U039
Waste Description: P-CHLORO-M-CRESOL (OR) PHENOL, 4-CHLORO-3-METHYL-

Waste Code: U041
Waste Description: EPICHLOROHYDRIN (OR) OXIRANE, (CHLOROMETHYL)-

Waste Code: U042
Waste Description: 2-CHLOROETHYL VINYL ETHER (OR) ETHENE, (2-CHLOROETHOXY)-

Waste Code: U043
Waste Description: ETHENE, CHLORO- (OR) VINYL CHLORIDE

Waste Code: U044
Waste Description: CHLOROFORM (OR) METHANE, TRICHLORO-

Waste Code: U045
Waste Description: METHANE, CHLORO- (I,T) (OR) METHYL CHLORIDE (I,T)

Waste Code: U046
Waste Description: CHLOROMETHYL METHYL ETHER (OR) METHANE, CHLOROMETHOXY-

Waste Code: U047
Waste Description: BETA-CHLORONAPHTHALENE (OR) NAPHTHALENE, 2-CHLORO-

Waste Code: U048
Waste Description: O-CHLOROPHENOL (OR) PHENOL, 2-CHLORO-

Waste Code: U049
Waste Description: 4-CHLORO-O-TOLUIDINE, HYDROCHLORIDE (OR) BENZENAMINE, 4-CHLORO-2-METHYL-, HYDROCHLORIDE

Waste Code: U050
Waste Description: CHRYSENE

Waste Code: U051
Waste Description: CREOSOTE

APTUS (Continued) **1000427390**

Waste Code: U052
Waste Description: CRESOL (CRESYLIC ACID) (OR) PHENOL, METHYL-

Waste Code: U053
Waste Description: 2-BUTENAL (OR) CROTONALDEHYDE

Waste Code: U055
Waste Description: BENZENE, (1-METHYLETHYL)- (I) (OR) CUMENE (I)

Waste Code: U056
Waste Description: BENZENE, HEXAHYDRO- (I) (OR) CYCLOHEXANE (I)

Waste Code: U057
Waste Description: CYCLOHEXANONE (I)

Waste Code: U058
Waste Description: 2H-1,3,2-OXAZAPHOSPHORIN-2-AMINE, N,N-BIS(2-CHLOROETHYL)TETRAHYDRO-, 2-OXIDE (OR) CYCLOPHOSPHAMIDE

Waste Code: U059
Waste Description: 5,12-NAPHTHACENEDIONE, 8-ACETYL-10-[(3-AMINO-2,3,6-TRIDEOXY)-ALPHA-L-LYXO-HEXOPYRANOSYL)OXY]-7,8,9,10-TETRAHYDRO-6,8,11-TRIHYDROXY-1-METHOXY-, (8S-CIS)- (OR) DAUNOMYCIN

Waste Code: U060
Waste Description: BENZENE, 1,1'-(2,2-DICHLOROETHYLIDENE)BIS[4-CHLORO- (OR) DDD

Waste Code: U061
Waste Description: BENZENE, 1,1'-(2,2,2-TRICHLOROETHYLIDENE)BIS[4-CHLORO- (OR) DDT

Waste Code: U062
Waste Description: CARBAMOTHIOIC ACID, BIS(1-METHYLETHYL)-, S-(2,3-DICHLORO-2-PROPENYL) ESTER (OR) DIALLATE

Waste Code: U063
Waste Description: DIBENZ[A,H]ANTHRACENE

Waste Code: U064
Waste Description: BENZO[RST]PENTAPHENE (OR) DIBENZO[A,I]PYRENE

Waste Code: U066
Waste Description: 1,2-DIBROMO-3-CHLOROPROPANE (OR) PROPANE, 1,2-DIBROMO-3-CHLORO-

Waste Code: U067
Waste Description: ETHANE, 1,2-DIBROMO- (OR) ETHYLENE DIBROMIDE

Waste Code: U068
Waste Description: METHANE, DIBROMO- (OR) METHYLENE BROMIDE

Waste Code: U069
Waste Description: 1,2-BENZENEDICARBOXYLIC ACID, DIBUTYL ESTER (OR) DIBUTYL PHTHALATE

Waste Code: U070
Waste Description: BENZENE, 1,2-DICHLORO- (OR) O-DICHLOROBENZENE

Waste Code: U071

APTUS (Continued) **1000427390**

Waste Description: BENZENE, 1,3-DICHLORO- (OR) M-DICHLOROBENZENE

Waste Code: U072
Waste Description: BENZENE, 1,4-DICHLORO- (OR) P-DICHLOROBENZENE

Waste Code: U073
Waste Description: [1,1'-BIPHENYL]-4,4'-DIAMINE, 3,3'-DICHLORO- (OR) 3,3'-DICHLOROBENZIDINE

Waste Code: U074
Waste Description: 1,4-DICHLORO-2-BUTENE (I,T) (OR) 2-BUTENE, 1,4-DICHLORO- (I,T)

Waste Code: U075
Waste Description: DICHLORODIFLUOROMETHANE (OR) METHANE, DICHLORODIFLUORO-

Waste Code: U076
Waste Description: ETHANE, 1,1-DICHLORO- (OR) ETHYLIDENE DICHLORIDE

Waste Code: U077
Waste Description: ETHANE, 1,2-DICHLORO- (OR) ETHYLENE DICHLORIDE

Waste Code: U078
Waste Description: 1,1-DICHLOROETHYLENE (OR) ETHENE, 1,1-DICHLORO-

Waste Code: U079
Waste Description: 1,2-DICHLOROETHYLENE (OR) ETHENE, 1,2-DICHLORO-,(E)-

Waste Code: U080
Waste Description: METHANE, DICHLORO- (OR) METHYLENE CHLORIDE

Waste Code: U081
Waste Description: 2,4-DICHLOROPHENOL (OR) PHENOL, 2,4-DICHLORO-

Waste Code: U082
Waste Description: 2,6-DICHLOROPHENOL (OR) PHENOL, 2,6-DICHLORO-

Waste Code: U083
Waste Description: PROPANE, 1,2-DICHLORO- (OR) PROPYLENE DICHLORIDE

Waste Code: U084
Waste Description: 1,3-DICHLOROPROPENE (OR) 1-PROPENE, 1,3-DICHLORO-

Waste Code: U085
Waste Description: 1,2:3,4-DIEPOXYBUTANE (I,T) (OR) 2,2'-BIOXIRANE

Waste Code: U086
Waste Description: HYDRAZINE, 1,2-DIETHYL- (OR) N,N'-DIETHYLHYDRAZINE

Waste Code: U087
Waste Description: O,O-DIETHYL S-METHYL DITHIOPHOSPHATE (OR) PHOSPHORODITHIOIC ACID, O,O-DIETHYL S-METHYL ESTER

Waste Code: U088
Waste Description: 1,2-BENZENEDICARBOXYLIC ACID, DIETHYL ESTER (OR) DIETHYL PHTHALATE

Waste Code: U089
Waste Description: DIETHYLSTILBESTEROL (OR) PHENOL, 4,4'-(1,2-DIETHYL-1,2-ETHENEDIYL)BIS,

APTUS (Continued) **1000427390**

(E)-

Waste Code: U091
Waste Description: [1,1'-BIPHENYL]-4,4'-DIAMINE, 3,3'-DIMETHOXY- (OR) 3,3'-DIMETHOXYBENZIDINE

Waste Code: U092
Waste Description: DIMETHYLAMINE (I) (OR) METHANAMINE, N-METHYL- (I)

Waste Code: U093
Waste Description: BENZENAMINE, N,N-DIMETHYL-4-(PHENYLAZO)- (OR) P-DIMETHYLAMINOAZOBENZENE

Waste Code: U094
Waste Description: 7,12-DIMETHYLBENZ[A]ANTHRACENE (OR) BENZ[A]ANTHRACENE, 7,12-DIMETHYL-

Waste Code: U095
Waste Description: [1,1'-BIPHENYL]-4,4'-DIAMINE, 3,3'-DIMETHYL- (OR) 3,3'-DIMETHYLBENZIDINE

Waste Code: U097
Waste Description: CARBAMIC CHLORIDE, DIMETHYL- (OR) DIMETHYLCARBAMOYL CHLORIDE

Waste Code: U098
Waste Description: 1,1-DIMETHYLHYDRAZINE (OR) HYDRAZINE, 1,1-DIMETHYL-

Waste Code: U099
Waste Description: 1,2-DIMETHYLHYDRAZINE (OR) HYDRAZINE, 1,2-DIPHENYL-

Waste Code: U101
Waste Description: 2,4-DIMETHYLPHENOL (OR) PHENOL, 2,4-DIMETHYL-

Waste Code: U102
Waste Description: 1,2-BENZENEDICARBOXYLIC ACID, DIMETHYL ESTER (OR) DIMETHYL PHTHALATE

Waste Code: U103
Waste Description: DIMETHYL SULFATE (OR) SULFURIC ACID, DIMETHYL ESTER

Waste Code: U107
Waste Description: 1,2-BENZENEDICARBOXYLIC ACID, DIOCTYL ESTER (OR) DI-N-OCTYL PHTHALATE

Waste Code: U108
Waste Description: 1,4-DIETHYLENEOXIDE (OR) 1,4-DIOXANE

Waste Code: U109
Waste Description: 1,2-DIPHENYLHYDRAZINE (OR) HYDRAZINE, 1,2-DIPHENYL-

Waste Code: U110
Waste Description: 1-PROPANIMINE, N-PROPYL-(I) (OR) DIPROPYLAMINE (I)

Waste Code: U111
Waste Description: 1-PROPANAMINE, N-NITROSO-N-PROPYL- (OR) DI-N-PROPYLNITROSAMINE

Waste Code: U112
Waste Description: ACETIC ACID, ETHYL ESTER (I) (OR) ETHYL ACETATE (I)

Waste Code: U113

APTUS (Continued) **1000427390**

Waste Description: 2-PROPENOIC ACID, ETHYL ESTER (I) (OR) ETHYL ACRYLATE (I)

Waste Code: U114
Waste Description: CARBAMODITHIOIC ACID, 1,2-ETHANEDIYLBIS-, SALTS & ESTERS (OR) ETHYLENEBISDITHIOCARBAMIC ACID, SALTS & ESTERS

Waste Code: U115
Waste Description: ETHYLENE OXIDE (I,T) (OR) OXIRANE (I,T)

Waste Code: U116
Waste Description: 2-IMIDAZOLIDINETHIONE (OR) ETHYLENETHIOUREA

Waste Code: U117
Waste Description: ETHANE, 1,1'-OXYBIS-(I) (OR) ETHYL ETHER (I)

Waste Code: U118
Waste Description: 2-PROPENOIC ACID, 2-METHYL-, ETHYL ESTER (OR) ETHYL METHACRYLATE

Waste Code: U119
Waste Description: ETHYL METHANESULFONATE (OR) METHANESULFONIC ACID, ETHYL ESTER

Waste Code: U120
Waste Description: FLUORANTHENE

Waste Code: U121
Waste Description: METHANE, TRICHLOROFLUORO- (OR) TRICHLOROMONOFLUOROMETHANE

Waste Code: U122
Waste Description: FORMALDEHYDE

Waste Code: U123
Waste Description: FORMIC ACID (C,T)

Waste Code: U124
Waste Description: FURAN (I) (OR) FURFURAN (I)

Waste Code: U125
Waste Description: 2-FURANCARBOXALDEHYDE (I) (OR) FURFURAL (I)

Waste Code: U126
Waste Description: GLYCIDYLALDEHYDE (OR) OXIRANECARBOXYALDEHYDE

Waste Code: U127
Waste Description: BENZENE, HEXACHLORO- (OR) HEXACHLOROBENZENE

Waste Code: U128
Waste Description: 1,3-BUTADIENE, 1,1,2,3,4,4-HEXACHLORO- (OR) HEXACHLOROBUTADIENE

Waste Code: U129
Waste Description: CYCLOHEXANE, 1,2,3,4,5,6-HEXACHLORO-, (1ALPHA, 2ALPHA, 3BETA, 4ALPHA, 5ALPHA, 6BETA)- (OR) LINDANE

Waste Code: U130
Waste Description: 1,3-CYCLOPENTADIENE, 1,2,3,4,5,5-HEXACHLORO- (OR) HEXACHLOROCYCLOPENTADIENE

Waste Code: U131

APTUS (Continued) **1000427390**

Waste Description: ETHANE, HEXACHLORO- (OR) HEXACHLOROETHANE

Waste Code: U132
Waste Description: HEXACHLOROPHENE (OR) PHENOL, 2,2'-METHYLENEBIS[3,4,6-TRICHLORO-

Waste Code: U134
Waste Description: HYDROFLUORIC ACID (C,T) (OR) HYDROGEN FLUORIDE (C,T)

Waste Code: U135
Waste Description: HYDROGEN SULFIDE (OR) HYDROGEN SULFIDE H2S

Waste Code: U136
Waste Description: ARSINIC ACID, DIMETHYL- (OR) CACODYLIC ACID

Waste Code: U137
Waste Description: INDENO[1,2,3-CD]PYRENE

Waste Code: U138
Waste Description: METHANE, IODO- (OR) METHYL IODIDE

Waste Code: U139
Waste Description: Not Defined

Waste Code: U140
Waste Description: 1-PROPANOL, 2-METHYL- (I,T) (OR) ISOBUTYL ALCOHOL (I,T)

Waste Code: U141
Waste Description: 1,3-BENZODIOXOLE, 5-(1-PROPENYL)- (OR) ISOSAFROLE

Waste Code: U142
Waste Description: 1,3,4-METHENO-2H-CYCLOBUTA[CD]PENTALEN-2-ONE, 1,1A,3,3A,4,5,5,5A,5B,6-DECACHLOROOCTAHYDRO- (OR) KEPONE

Waste Code: U143
Waste Description: 2-BUTENOIC ACID, 2-METHYL-, 7-[[2,3-DIHYDROXY-2-(1-METHOXYETHYL)-3-METHYL-1-OXOBUTOXY]METHYL]-2,3,5,7A-TETRAHYDRO-1H-PYRROLIZIN-1-YL ESTER, [1S-[1ALPHA(Z), 7(2S*,3R*), 7AALPHA]]- (OR) LASIOCARPINE

Waste Code: U144
Waste Description: ACETIC ACID, LEAD(2+) SALT (OR) LEAD ACETATE

Waste Code: U146
Waste Description: LEAD SUBACETATE (OR) LEAD, BIS(ACETATO-O)TETRAHYDROXYTRI-

Waste Code: U147
Waste Description: 2,5-FURANDIONE (OR) MALEIC ANHYDRIDE

Waste Code: U148
Waste Description: 3,6-PYRIDAZINEDIONE, 1,2-DIHYDRO- (OR) MALEIC HYDRAZIDE

Waste Code: U149
Waste Description: MALONONITRILE (OR) PROPANEDINITRILE

Waste Code: U150
Waste Description: L-PHENYLALANINE, 4-[BIS(2-CHLOROETHYL)AMINO]- (OR) MELPHALAN

APTUS (Continued) **1000427390**

Waste Code: U151
Waste Description: MERCURY

Waste Code: U152
Waste Description: 2-PROPENENITRILE, 2-METHYL- (I,T) (OR) METHACRYLONITRILE (I,T)

Waste Code: U153
Waste Description: METHANETHIOL (I,T) (OR) THIOMETHANOL (I,T)

Waste Code: U154
Waste Description: METHANOL (I) (OR) METHYL ALCOHOL (I)

Waste Code: U155
Waste Description: 1,2-ETHANEDIAMINE, N,N-DIMETHYL-N'-2-PYRIDINYL-N'-(2-THIENYLMETHYL)- (OR) METHAPYRILENE

Waste Code: U156
Waste Description: CARBONOCHLORIDIC ACID, METHYL ESTER, (I,T) (OR) METHYL CHLOROCARBONATE (I,T)

Waste Code: U157
Waste Description: 3-METHYLCHOLANTHRENE (OR) BENZ[J]ACEANTHRYLENE, 1,2-DIHYDRO-3-METHYL-

Waste Code: U158
Waste Description: 4,4'-METHYLENEBIS(2-CHLOROANILINE) (OR) BENZENAMINE, 4,4'-METHYLENEBIS[2-CHLORO-

Waste Code: U159
Waste Description: 2-BUTANONE (I,T) (OR) METHYL ETHYL KETONE (MEK) (I,T)

Waste Code: U161
Waste Description: 4-METHYL-2-PENTANONE (I) (OR) METHYL ISOBUTYL KETONE (I) (OR) PENTANOL, 4-METHYL-

Waste Code: U162
Waste Description: 2-PROPENOIC ACID, 2-METHYL-, METHYL ESTER (I,T) (OR) METHYL METHACRYLATE (I,T)

Waste Code: U163
Waste Description: GUANIDINE, N-METHYL-N'-NITRO-N-NITROSO- (OR) MNNG

Waste Code: U164
Waste Description: 4(1H)-PYRIMIDINONE, 2,3-DIHYDRO-6-METHYL-2-THIOXO- (OR) METHYLTHIOURACIL

Waste Code: U165
Waste Description: NAPHTHALENE

Waste Code: U166
Waste Description: 1,4-NAPHTHALENEDIONE (OR) 1,4-NAPHTHOQUINONE

Waste Code: U167
Waste Description: 1-NAPTHALENAMINE (OR) ALPHA-NAPHTHYLAMINE

Waste Code: U168
Waste Description: 2-NAPTHALENAMINE (OR) BETA-NAPHTHYLAMINE

APTUS (Continued) **1000427390**

Waste Code:	U169
Waste Description:	BENZENE, NITRO- (OR) NITROBENZENE (I,T)
Waste Code:	U170
Waste Description:	P-NITROPHENOL (I,T) (OR) PHENOL, 4-NITRO-
Waste Code:	U171
Waste Description:	2-NITROPROPANE (I,T) (OR) PROPANE, 2-NITRO- (I,T)
Waste Code:	U172
Waste Description:	1-BUTANAMINE, N-BUTYL-N-NITROSO- (OR) N-NITROSODI-N-BUTYLAMINE
Waste Code:	U173
Waste Description:	ETHANOL, 2,2'-(NITROSOIMINO)BIS- (OR) N-NITROSODIETHANOLAMINE
Waste Code:	U174
Waste Description:	ETHANAMINE, N-ETHYL-N-NITROSO- (OR) N-NITROSODIETHYLAMINE
Waste Code:	U176
Waste Description:	N-NITROSO-N-ETHYLUREA (OR) UREA, N-ETHYL-N-NITROSO-
Waste Code:	U177
Waste Description:	N-NITROSO-N-METHYLUREA (OR) UREA, N-METHYL-N-NITROSO-
Waste Code:	U178
Waste Description:	CARBAMIC ACID, METHYLNITROSO-, ETHYL ESTER (OR) N-NITROSO-N-METHYLURETHANE
Waste Code:	U179
Waste Description:	N-NITROSOPIPERIDINE (OR) PIPERIDINE, 1-NITROSO-
Waste Code:	U180
Waste Description:	N-NITROSOPYRROLIDINE (OR) PYRROLIDINE, 1-NITROSO-
Waste Code:	U181
Waste Description:	5-NITRO-O-TOLUIDINE (OR) BENZENAMINE, 2-METHYL-5-NITRO
Waste Code:	U182
Waste Description:	1,3,5-TRIOXANE, 2,4,6-TRIMETHYL- (OR) PARALDEHYDE
Waste Code:	U183
Waste Description:	BENZENE, PENTACHLORO- (OR) PENTACHLOROBENZENE
Waste Code:	U184
Waste Description:	ETHANE, PENTACHLORO- (OR) PENTACHLOROETHANE
Waste Code:	U185
Waste Description:	BENZENE, PENTACHLORONITRO- (OR) PENTACHLORONITROBENZENE (PCNB)
Waste Code:	U186
Waste Description:	1,3-PENTADIENE (I) (OR) 1-METHYLBUTADIENE (I)
Waste Code:	U187
Waste Description:	ACETAMIDE, N-(4-ETHOXYPHENYL)- (OR) PHENACETIN
Waste Code:	U188
Waste Description:	PHENOL

APTUS (Continued) **1000427390**

Waste Code: U189
Waste Description: PHOSPHORUS SULFIDE (R) (OR) SULFUR PHOSPHIDE (R)

Waste Code: U190
Waste Description: 1,3-ISOBENZOFURANDIONE (OR) PHTHALIC ANHYDRIDE

Waste Code: U191
Waste Description: 2-PICOLINE (OR) PYRIDINE, 2-METHYL-

Waste Code: U192
Waste Description: BENZAMIDE, 3,5-DICHLORO-N-(1,1-DIMETHYL-2-PROPYNYL)- (OR) PRONAMIDE

Waste Code: U193
Waste Description: 1,2-OXATHIOLANE, 2,2-DIOXIDE (OR) 1,3-PROPANE SULTONE

Waste Code: U196
Waste Description: PYRIDINE

Waste Code: U197
Waste Description: 2,5-CYCLOHEXADIENE-1,4-DIONE (OR) P-BENZOQUINONE

Waste Code: U200
Waste Description: RESERPINE (OR) YOHIMBAN-16-CARBOXYLIC ACID, 11,17-DIMETHOXY-18-[(3,4,5-TRIMETHOXYBENZOYL)OXY]-, METHYL ESTER, (3BETA, 16BETA, 17ALPHA, 18BETA, 20ALPHA)-

Waste Code: U201
Waste Description: 1,3-BENZENEDIOL (OR) RESORCINOL

Waste Code: U202
Waste Description: 1,2-BENZISOTHIAZOL-3(2H)-ONE, 1,1-DIOXIDE, & SALTS (OR) SACCHARIN, & SALTS

Waste Code: U203
Waste Description: 1,3-BENZODIOXOLE, 5-(2-PROPENYL)- (OR) SAFROLE

Waste Code: U204
Waste Description: SELENIOUS ACID (OR) SELENIUM DIOXIDE

Waste Code: U205
Waste Description: SELENIUM SULFIDE (OR) SELENIUM SULFIDE SES2 (R,T)

Waste Code: U206
Waste Description: D-GLUCOSE, 2-DEOXY-2-[[(METHYLNITROSOAMINO)-CARBONYL]AMINO]- (OR) GLUCOPYRANOSE, 2-DEOXY-2-(3-METHYL-3-NITROSOUREIDO)-,D- (OR) STREPTOZOTOCIN

Waste Code: U207
Waste Description: 1,2,4,5-TETRACHLOROBENZENE (OR) BENZENE, 1,2,4,5-TETRACHLORO-

Waste Code: U208
Waste Description: 1,1,1,2-TETRACHLOROETHANE (OR) ETHANE, 1,1,1,2-TETRACHLORO-

Waste Code: U209
Waste Description: 1,1,2,2-TETRACHLOROETHANE (OR) ETHANE, 1,1,2,2-TETRACHLORO-

Waste Code: U210

APTUS (Continued) **1000427390**

Waste Description: ETHENE, TETRACHLORO- (OR) TETRACHLOROETHYLENE

Waste Code: U211
Waste Description: CARBON TETRACHLORIDE (OR) METHANE, TETRACHLORO-

Waste Code: U213
Waste Description: FURAN, TETRAHYDRO-(I) (OR) TETRAHYDROFURAN (I)

Waste Code: U214
Waste Description: ACETIC ACID, THALLIUM(1+) SALT (OR) THALLIUM(I) ACETATE

Waste Code: U215
Waste Description: CARBONIC ACID, DITHALLIUM(1+) SALT (OR) THALLIUM(I) CARBONATE

Waste Code: U216
Waste Description: THALLIUM CHLORIDE TLCL (OR) THALLIUM(I) CHLORIDE

Waste Code: U217
Waste Description: NITRIC ACID, THALLIUM(1+) SALT (OR) THALLIUM(I) NITRATE

Waste Code: U218
Waste Description: ETHANETHIOAMIDE (OR) THIOACETAMIDE

Waste Code: U219
Waste Description: THIOUREA

Waste Code: U220
Waste Description: BENZENE, METHYL- (OR) TOLUENE

Waste Code: U221
Waste Description: BENZENEDIAMINE, AR-METHYL- (OR) TOLUENEDIAMINE

Waste Code: U222
Waste Description: BENZENAMINE, 2-METHYL-, HYDROCHLORIDE (OR) O-TOLUIDINE HYDROCHLORIDE

Waste Code: U223
Waste Description: BENZENE, 1,3-DIISOCYANATOMETHYL- (R,T) (OR) TOLUENE DIISOCYANATE (R,T)

Waste Code: U225
Waste Description: BROMOFORM (OR) METHANE, TRIBROMO-

Waste Code: U226
Waste Description: ETHANE, 1,1,1-TRICHLORO- (OR) METHYL CHLOROFORM

Waste Code: U227
Waste Description: 1,1,2-TRICHLOROETHANE (OR) ETHANE, 1,1,2-TRICHLORO-

Waste Code: U228
Waste Description: ETHENE, TRICHLORO- (OR) TRICHLOROETHYLENE

Waste Code: U235
Waste Description: 1-PROPANOL, 2,3-DIBROMO-, PHOSPHATE (3:1) (OR)
TRIS(2,3,-DIBROMOPROPYL) PHOSPHATE

Waste Code: U236
Waste Description: 2,7-NAPHTHALENEDISULFONIC
ACID,3,3'-[(3,3'-DIMETHYL[1,1'-BIPHENYL]-4,4'-DIYL)BIS(AZO)BIS[5-AMINO

APTUS (Continued) **1000427390**

-4-HYDROXY]-, TETRASODIUM SALT (OR) TRYPAN BLUE

Waste Code: U237
Waste Description: 2,4-(1H,3H)-PYRIMIDINEDIONE, 5-[BIS(2-CHLOROETHYL)AMINO]- (OR) URACIL MUSTARD

Waste Code: U238
Waste Description: CARBAMIC ACID, ETHYL ESTER (OR) ETHYL CARBAMATE (URETHANE)

Waste Code: U239
Waste Description: BENZENE, DIMETHYL- (I,T) (OR) XYLENE (I)

Waste Code: U240
Waste Description: 2,4-D, SALTS & ESTERS (OR) ACETIC ACID, (2,4-DICHLOROPHENOXY)-, SALTS & ESTERS (OR) DICHLOROPHENOXYACETIC ACID 2,4-D

Waste Code: U243
Waste Description: 1-PROPENE, 1,1,2,3,3,3-HEXACHLORO- (OR) HEXACHLOROPROPENE

Waste Code: U244
Waste Description: THIOPEROXYDICARBONIC DIAMIDE [(H2N)C(S)]2S2, TETRAMETHYL- (OR) THIRAM

Waste Code: U246
Waste Description: CYANOGEN BROMIDE (CN)BR

Waste Code: U247
Waste Description: BENZENE, 1,1'-(2,2,2-TRICHLOROETHYLIDENE)BIS[4-METHOXY- (OR) METHOXYCHLOR

Waste Code: U328
Waste Description: BENZENAMINE, 2-METHYL- (OR) O-TOLUIDINE

Waste Code: U353
Waste Description: BENZENAMINE, 4-METHYL- (OR) P-TOLUIDINE

Handler - Owner Operator:
Owner/Operator Indicator: Owner
Owner/Operator Name: APTUS NEI
Legal Status: Private
Date Became Current: 19990809
Date Ended Current: 20000630
Owner/Operator Address: 21750 CEDAR AVE
Owner/Operator City,State,Zip: LAKEVILLE, MN 55044-9094

Owner/Operator Indicator: Operator
Owner/Operator Name: APTUS INC
Legal Status: Private
Owner/Operator Address: PO BOX 550
Owner/Operator City,State,Zip: LAKEVILLE, MN 55044
Owner/Operator Telephone: 612-469-3475

Historic Generators:
Receive Date: 19870612
Handler Name: APTUS
Federal Waste Generator Description: Not a generator, verified
Large Quantity Handler of Universal Waste: No

APTUS (Continued) **1000427390**

Recognized Trader Importer: No
Recognized Trader Exporter: No
Spent Lead Acid Battery Importer: No
Spent Lead Acid Battery Exporter: No
Current Record: No

Receive Date: 19851130
Handler Name: APTUS
Federal Waste Generator Description: Not a generator, verified
Large Quantity Handler of Universal Waste: No
Recognized Trader Importer: No
Recognized Trader Exporter: No
Spent Lead Acid Battery Importer: No
Spent Lead Acid Battery Exporter: No
Current Record: No

Receive Date: 19851130
Handler Name: APTUS
Federal Waste Generator Description: Not a generator, verified
Large Quantity Handler of Universal Waste: No
Recognized Trader Importer: No
Recognized Trader Exporter: No
Spent Lead Acid Battery Importer: No
Spent Lead Acid Battery Exporter: No
Current Record: No

Receive Date: 20170913
Handler Name: HEARTHSIDE FOOD SOLUTIONS
Federal Waste Generator Description: Conditionally Exempt Small Quantity Generator
Large Quantity Handler of Universal Waste: No
Recognized Trader Importer: No
Recognized Trader Exporter: No
Spent Lead Acid Battery Importer: No
Spent Lead Acid Battery Exporter: No
Current Record: Yes

Receive Date: 19851127
Handler Name: APTUS NEI - LAKEVILLE
Federal Waste Generator Description: Not a generator, verified
Large Quantity Handler of Universal Waste: No
Recognized Trader Importer: No
Recognized Trader Exporter: No
Spent Lead Acid Battery Importer: No
Spent Lead Acid Battery Exporter: No
Current Record: No

Receive Date: 19900222
Handler Name: APTUS (NEI)
Federal Waste Generator Description: Small Quantity Generator
Large Quantity Handler of Universal Waste: No
Recognized Trader Importer: No
Recognized Trader Exporter: No
Spent Lead Acid Battery Importer: No
Spent Lead Acid Battery Exporter: No
Current Record: No

Receive Date: 19920221

APTUS (Continued) **1000427390**

Handler Name: APTUS INC
Federal Waste Generator Description: Large Quantity Generator
Large Quantity Handler of Universal Waste: No
Recognized Trader Importer: No
Recognized Trader Exporter: No
Spent Lead Acid Battery Importer: No
Spent Lead Acid Battery Exporter: No
Current Record: No

Receive Date: 19940223
Handler Name: APTUS, INC.
Federal Waste Generator Description: Large Quantity Generator
Large Quantity Handler of Universal Waste: No
Recognized Trader Importer: No
Recognized Trader Exporter: No
Spent Lead Acid Battery Importer: No
Spent Lead Acid Battery Exporter: No
Current Record: No

Receive Date: 19960422
Handler Name: APTUS, INC
Federal Waste Generator Description: Large Quantity Generator
Large Quantity Handler of Universal Waste: No
Recognized Trader Importer: No
Recognized Trader Exporter: No
Spent Lead Acid Battery Importer: No
Spent Lead Acid Battery Exporter: No
Current Record: No

Receive Date: 19980223
Handler Name: LAIDLAW ENVIRONMENTAL SERVICES INC
Federal Waste Generator Description: Large Quantity Generator
Large Quantity Handler of Universal Waste: No
Recognized Trader Importer: No
Recognized Trader Exporter: No
Spent Lead Acid Battery Importer: No
Spent Lead Acid Battery Exporter: No
Current Record: No

List of NAICS Codes and Descriptions:
NAICS Code: 48411
NAICS Description: GENERAL FREIGHT TRUCKING, LOCAL

NAICS Code: 49311
NAICS Description: GENERAL WAREHOUSING AND STORAGE

NAICS Code: 54138
NAICS Description: TESTING LABORATORIES AND SERVICES

NAICS Code: 54172
NAICS Description: RESEARCH AND DEVELOPMENT IN THE SOCIAL SCIENCES AND HUMANITIES

NAICS Code: 561499
NAICS Description: ALL OTHER BUSINESS SUPPORT SERVICES

NAICS Code: 562
NAICS Description: WASTE MANAGEMENT AND REMEDIATION SERVICES

APTUS (Continued) **1000427390**

Facility Has Received Notices of Violation:

Found Violation:	No
Found Violation:	Yes
Agency Which Determined Violation:	State
Violation Short Description:	TSD - General Facility Standards
Date Violation was Determined:	19900423
Actual Return to Compliance Date:	19900906
Return to Compliance Qualifier:	Documented
Violation Responsible Agency:	State
Scheduled Compliance Date:	19900423
Enforcement Identifier:	003
Date of Enforcement Action:	19900423
Enforcement Responsible Agency:	State
Corrective Action Component:	No
Enforcement Type:	Letter of Warning (LOW)
Enforcement Responsible Person:	MNJPK
Found Violation:	No
Found Violation:	Yes
Agency Which Determined Violation:	State
Violation Short Description:	TSD - Manifest/Records/Reporting
Date Violation was Determined:	19970206
Actual Return to Compliance Date:	19970519
Return to Compliance Qualifier:	Observed
Violation Responsible Agency:	State
Scheduled Compliance Date:	19970519
Enforcement Identifier:	014
Date of Enforcement Action:	19970519
Enforcement Responsible Agency:	State
Corrective Action Component:	No
Enforcement Type:	Letter of Warning (LOW)
Enforcement Responsible Person:	MNSWL
Found Violation:	No
Found Violation:	No
Found Violation:	No
Found Violation:	Yes
Agency Which Determined Violation:	State
Violation Short Description:	Permits - Application
Date Violation was Determined:	19910311
Actual Return to Compliance Date:	19911206
Return to Compliance Qualifier:	Observed
Violation Responsible Agency:	State
Scheduled Compliance Date:	19911016
Enforcement Identifier:	006
Date of Enforcement Action:	19911016
Enforcement Responsible Agency:	State
Corrective Action Component:	No
Enforcement Type:	NON-FORGIVEABLE APO
Enforcement Responsible Person:	MNJJV
Final Monetary Amount:	9600
Final Count:	1

APTUS (Continued) **1000427390**

Final Amount:	9600
Found Violation:	Yes
Agency Which Determined Violation:	State
Violation Short Description:	TSD - Manifest/Records/Reporting
Date Violation was Determined:	19900702
Actual Return to Compliance Date:	19900906
Return to Compliance Qualifier:	Observed
Violation Responsible Agency:	State
Scheduled Compliance Date:	19900705
Enforcement Identifier:	004
Date of Enforcement Action:	19900705
Enforcement Responsible Agency:	State
Corrective Action Component:	No
Enforcement Type:	FORGIVEABLE ADMN PENALTY ORDER(APO)
Enforcement Responsible Person:	MNJJV
Found Violation:	No
Found Violation:	Yes
Agency Which Determined Violation:	State
Violation Short Description:	TSD - General Facility Standards
Date Violation was Determined:	19900327
Actual Return to Compliance Date:	19900507
Return to Compliance Qualifier:	Observed
Violation Responsible Agency:	State
Found Violation:	No
Found Violation:	No
Found Violation:	No
Found Violation:	Yes
Agency Which Determined Violation:	State
Violation Short Description:	TSD - General
Date Violation was Determined:	19880719
Actual Return to Compliance Date:	19880919
Return to Compliance Qualifier:	Observed
Violation Responsible Agency:	State
Scheduled Compliance Date:	19880816
Enforcement Identifier:	001
Date of Enforcement Action:	19880816
Enforcement Responsible Agency:	State
Corrective Action Component:	No
Enforcement Type:	Letter of Warning (LOW)
Enforcement Responsible Person:	MNJPK
Found Violation:	No
Found Violation:	No
Found Violation:	No
Found Violation:	Yes
Agency Which Determined Violation:	State
Violation Short Description:	Permits - Application

APTUS (Continued) **1000427390**

Date Violation was Determined:	19910311
Actual Return to Compliance Date:	19911206
Return to Compliance Qualifier:	Observed
Violation Responsible Agency:	State
Found Violation:	Yes
Agency Which Determined Violation:	State
Violation Short Description:	TSD - Manifest/Records/Reporting
Date Violation was Determined:	19950525
Actual Return to Compliance Date:	19960418
Return to Compliance Qualifier:	Documented
Violation Responsible Agency:	State
Scheduled Compliance Date:	19951019
Enforcement Identifier:	009
Date of Enforcement Action:	19951019
Enforcement Responsible Agency:	State
Corrective Action Component:	No
Enforcement Type:	NON-FORGIVEABLE APO
Enforcement Responsible Person:	MNJPK
Final Monetary Amount:	1250
Final Count:	1
Final Amount:	1250
Found Violation:	No
Found Violation:	Yes
Agency Which Determined Violation:	State
Violation Short Description:	TSD - Manifest/Records/Reporting
Date Violation was Determined:	19900802
Actual Return to Compliance Date:	19910501
Return to Compliance Qualifier:	Observed
Violation Responsible Agency:	State
Scheduled Compliance Date:	19910131
Enforcement Identifier:	005
Date of Enforcement Action:	19910131
Enforcement Responsible Agency:	State
Corrective Action Component:	No
Enforcement Type:	FORGIVEABLE & NON-FORGIVEABLE APO
Enforcement Responsible Person:	MNJPK
Final Monetary Amount:	6375
Final Count:	1
Final Amount:	6375
Found Violation:	No
Found Violation:	Yes
Agency Which Determined Violation:	State
Violation Short Description:	TSD - General Facility Standards
Date Violation was Determined:	19880719
Actual Return to Compliance Date:	19880919
Return to Compliance Qualifier:	Observed
Violation Responsible Agency:	State
Scheduled Compliance Date:	19880816
Enforcement Identifier:	001
Date of Enforcement Action:	19880816
Enforcement Responsible Agency:	State
Corrective Action Component:	No

APTUS (Continued) **1000427390**

Enforcement Type: Letter of Warning (LOW)
Enforcement Responsible Person: MNJPK

Found Violation: Yes
Agency Which Determined Violation: State
Violation Short Description: TSD - Container Use and Management
Date Violation was Determined: 19951228
Actual Return to Compliance Date: 19960220
Return to Compliance Qualifier: Observed
Violation Responsible Agency: State
Scheduled Compliance Date: 19960129
Enforcement Identifier: 010
Date of Enforcement Action: 19960129
Enforcement Responsible Agency: State
Corrective Action Component: No
Enforcement Type: TEN DAY LETTER
Enforcement Responsible Person: MNAMC

Found Violation: No

Found Violation: Yes
Agency Which Determined Violation: State
Violation Short Description: TSD - General Facility Standards
Date Violation was Determined: 19951228
Actual Return to Compliance Date: 19961105
Return to Compliance Qualifier: Observed
Violation Responsible Agency: State
Scheduled Compliance Date: 19960129
Enforcement Identifier: 010
Date of Enforcement Action: 19960129
Enforcement Responsible Agency: State
Corrective Action Component: No
Enforcement Type: TEN DAY LETTER
Enforcement Responsible Person: MNAMC

Found Violation: Yes
Agency Which Determined Violation: State
Violation Short Description: TSD - Manifest/Records/Reporting
Date Violation was Determined: 19910311
Actual Return to Compliance Date: 19911206
Return to Compliance Qualifier: Observed
Violation Responsible Agency: State
Scheduled Compliance Date: 19911016
Enforcement Identifier: 006
Date of Enforcement Action: 19911016
Enforcement Responsible Agency: State
Corrective Action Component: No
Enforcement Type: NON-FORGIVEABLE APO
Enforcement Responsible Person: MNJJV
Final Monetary Amount: 9600
Final Count: 1
Final Amount: 9600

Found Violation: Yes
Agency Which Determined Violation: State
Violation Short Description: TSD - Preparedness and Prevention
Date Violation was Determined: 19951228

APTUS (Continued) **1000427390**

Actual Return to Compliance Date:	19961105
Return to Compliance Qualifier:	Observed
Violation Responsible Agency:	State
Scheduled Compliance Date:	19960801
Enforcement Identifier:	012
Date of Enforcement Action:	19960801
Enforcement Responsible Agency:	State
Corrective Action Component:	No
Enforcement Type:	FORGIVEABLE & NON-FORGIVEABLE APO
Enforcement Responsible Person:	MNAMC
Final Monetary Amount:	2095
Final Count:	1
Final Amount:	2095

Found Violation:	Yes
Agency Which Determined Violation:	State
Violation Short Description:	Transporters - Manifest and Recordkeeping
Date Violation was Determined:	19950526
Actual Return to Compliance Date:	19960117
Return to Compliance Qualifier:	Observed
Violation Responsible Agency:	State
Scheduled Compliance Date:	19951019
Enforcement Identifier:	009
Date of Enforcement Action:	19951019
Enforcement Responsible Agency:	State
Corrective Action Component:	No
Enforcement Type:	NON-FORGIVEABLE APO
Enforcement Responsible Person:	MNJPK
Final Monetary Amount:	1250
Final Count:	1
Final Amount:	1250

Found Violation:	No

Found Violation:	Yes
Agency Which Determined Violation:	State
Violation Short Description:	TSD - Tank System Standards
Date Violation was Determined:	19910311
Actual Return to Compliance Date:	19911206
Return to Compliance Qualifier:	Observed
Violation Responsible Agency:	State
Scheduled Compliance Date:	19911016
Enforcement Identifier:	006
Date of Enforcement Action:	19911016
Enforcement Responsible Agency:	State
Corrective Action Component:	No
Enforcement Type:	NON-FORGIVEABLE APO
Enforcement Responsible Person:	MNJJV
Final Monetary Amount:	9600
Final Count:	1
Final Amount:	9600

Found Violation:	Yes
Agency Which Determined Violation:	State
Violation Short Description:	TSD - Container Use and Management
Date Violation was Determined:	19911115
Actual Return to Compliance Date:	19920728

APTUS (Continued) **1000427390**

Return to Compliance Qualifier:	Documented
Violation Responsible Agency:	State
Scheduled Compliance Date:	19911016
Enforcement Identifier:	006
Date of Enforcement Action:	19911016
Enforcement Responsible Agency:	State
Corrective Action Component:	No
Enforcement Type:	NON-FORGIVEABLE APO
Enforcement Responsible Person:	MNJJV
Final Monetary Amount:	9600
Final Count:	1
Final Amount:	9600
Found Violation:	Yes
Agency Which Determined Violation:	State
Violation Short Description:	TSD - Preparedness and Prevention
Date Violation was Determined:	19951228
Actual Return to Compliance Date:	19961105
Return to Compliance Qualifier:	Observed
Violation Responsible Agency:	State
Scheduled Compliance Date:	19960129
Enforcement Identifier:	010
Date of Enforcement Action:	19960129
Enforcement Responsible Agency:	State
Corrective Action Component:	No
Enforcement Type:	TEN DAY LETTER
Enforcement Responsible Person:	MNAMC
Found Violation:	Yes
Agency Which Determined Violation:	State
Violation Short Description:	TSD - General Facility Standards
Date Violation was Determined:	19951228
Actual Return to Compliance Date:	19961105
Return to Compliance Qualifier:	Observed
Violation Responsible Agency:	State
Scheduled Compliance Date:	19960801
Enforcement Identifier:	012
Date of Enforcement Action:	19960801
Enforcement Responsible Agency:	State
Corrective Action Component:	No
Enforcement Type:	FORGIVEABLE & NON-FORGIVEABLE APO
Enforcement Responsible Person:	MNAMC
Final Monetary Amount:	2095
Final Count:	1
Final Amount:	2095
Found Violation:	Yes
Agency Which Determined Violation:	State
Violation Short Description:	TSD - General Facility Standards
Date Violation was Determined:	19900507
Actual Return to Compliance Date:	19900906
Return to Compliance Qualifier:	Documented
Violation Responsible Agency:	State
Found Violation:	No
Found Violation:	Yes

APTUS (Continued) **1000427390**

Agency Which Determined Violation:	State
Violation Short Description:	Permits - Application
Date Violation was Determined:	19911115
Actual Return to Compliance Date:	19920728
Return to Compliance Qualifier:	Documented
Violation Responsible Agency:	State
Scheduled Compliance Date:	19911016
Enforcement Identifier:	006
Date of Enforcement Action:	19911016
Enforcement Responsible Agency:	State
Corrective Action Component:	No
Enforcement Type:	NON-FORGIVEABLE APO
Enforcement Responsible Person:	MNJJV
Final Monetary Amount:	9600
Final Count:	1
Final Amount:	9600
Found Violation:	No
Found Violation:	No
Found Violation:	Yes
Agency Which Determined Violation:	State
Violation Short Description:	TSD - General Facility Standards
Date Violation was Determined:	19911115
Actual Return to Compliance Date:	19920728
Return to Compliance Qualifier:	Documented
Violation Responsible Agency:	State
Found Violation:	No
Found Violation:	Yes
Agency Which Determined Violation:	State
Violation Short Description:	TSD - General
Date Violation was Determined:	19900802
Actual Return to Compliance Date:	19910501
Return to Compliance Qualifier:	Observed
Violation Responsible Agency:	State
Scheduled Compliance Date:	19910131
Enforcement Identifier:	005
Date of Enforcement Action:	19910131
Enforcement Responsible Agency:	State
Corrective Action Component:	No
Enforcement Type:	FORGIVEABLE & NON-FORGIVEABLE APO
Enforcement Responsible Person:	MNJPK
Final Monetary Amount:	6375
Final Count:	1
Final Amount:	6375
Found Violation:	Yes
Agency Which Determined Violation:	State
Violation Short Description:	TSD - Manifest/Records/Reporting
Date Violation was Determined:	19950307
Actual Return to Compliance Date:	19960117
Return to Compliance Qualifier:	Observed
Violation Responsible Agency:	State
Scheduled Compliance Date:	19950620

APTUS (Continued) **1000427390**

Enforcement Identifier:	008
Date of Enforcement Action:	19950620
Enforcement Responsible Agency:	State
Corrective Action Component:	No
Enforcement Type:	TEN DAY LETTER
Enforcement Responsible Person:	MNAMK
Found Violation:	No
Found Violation:	No
Found Violation:	No
Found Violation:	Yes
Agency Which Determined Violation:	State
Violation Short Description:	TSD - General Facility Standards
Date Violation was Determined:	19900327
Actual Return to Compliance Date:	19900423
Return to Compliance Qualifier:	Observed
Violation Responsible Agency:	State
Scheduled Compliance Date:	19900423
Enforcement Identifier:	003
Date of Enforcement Action:	19900423
Enforcement Responsible Agency:	State
Corrective Action Component:	No
Enforcement Type:	Letter of Warning (LOW)
Enforcement Responsible Person:	MNJPK
Found Violation:	Yes
Agency Which Determined Violation:	EPA
Violation Short Description:	TSD - General
Date Violation was Determined:	19970206
Actual Return to Compliance Date:	19970519
Return to Compliance Qualifier:	Documented
Violation Responsible Agency:	EPA
Found Violation:	Yes
Agency Which Determined Violation:	State
Violation Short Description:	TSD - Container Use and Management
Date Violation was Determined:	19910311
Actual Return to Compliance Date:	19911206
Return to Compliance Qualifier:	Observed
Violation Responsible Agency:	State
Found Violation:	Yes
Agency Which Determined Violation:	State
Violation Short Description:	TSD - Container Use and Management
Date Violation was Determined:	19951228
Actual Return to Compliance Date:	19960418
Return to Compliance Qualifier:	Observed
Violation Responsible Agency:	State
Scheduled Compliance Date:	19960321
Enforcement Identifier:	013
Date of Enforcement Action:	19960321
Enforcement Responsible Agency:	State
Corrective Action Component:	No
Enforcement Type:	TEN DAY LETTER

APTUS (Continued) **1000427390**

Enforcement Responsible Person:	MNJPK
Found Violation:	No
Found Violation:	No
Found Violation:	No
Found Violation:	Yes
Agency Which Determined Violation:	State
Violation Short Description:	TSD - General
Date Violation was Determined:	19881019
Actual Return to Compliance Date:	19890622
Return to Compliance Qualifier:	Observed
Violation Responsible Agency:	State
Scheduled Compliance Date:	19890413
Enforcement Identifier:	002
Date of Enforcement Action:	19890413
Enforcement Responsible Agency:	State
Corrective Action Component:	No
Enforcement Type:	FORGIVEABLE ADMN PENALTY ORDER(APO)
Enforcement Responsible Person:	MNKNL
Found Violation:	Yes
Agency Which Determined Violation:	State
Violation Short Description:	TSD - General Facility Standards
Date Violation was Determined:	19910311
Actual Return to Compliance Date:	19911206
Return to Compliance Qualifier:	Observed
Violation Responsible Agency:	State
Scheduled Compliance Date:	19911016
Enforcement Identifier:	006
Date of Enforcement Action:	19911016
Enforcement Responsible Agency:	State
Corrective Action Component:	No
Enforcement Type:	NON-FORGIVEABLE APO
Enforcement Responsible Person:	MNJJV
Final Monetary Amount:	9600
Final Count:	1
Final Amount:	9600
Found Violation:	Yes
Agency Which Determined Violation:	State
Violation Short Description:	TSD - General Facility Standards
Date Violation was Determined:	19900802
Actual Return to Compliance Date:	19910501
Return to Compliance Qualifier:	Observed
Violation Responsible Agency:	State
Scheduled Compliance Date:	19910131
Enforcement Identifier:	005
Date of Enforcement Action:	19910131
Enforcement Responsible Agency:	State
Corrective Action Component:	No
Enforcement Type:	FORGIVEABLE & NON-FORGIVEABLE APO
Enforcement Responsible Person:	MNJPK
Final Monetary Amount:	6375
Final Count:	1

APTUS (Continued) **1000427390**

Final Amount:	6375
Found Violation:	Yes
Agency Which Determined Violation:	State
Violation Short Description:	Generators - Manifest
Date Violation was Determined:	19960111
Actual Return to Compliance Date:	19960401
Return to Compliance Qualifier:	Observed
Violation Responsible Agency:	State
Scheduled Compliance Date:	19960216
Enforcement Identifier:	011
Date of Enforcement Action:	19960216
Enforcement Responsible Agency:	State
Corrective Action Component:	No
Enforcement Type:	TEN DAY LETTER
Enforcement Responsible Person:	MNJPK
Found Violation:	Yes
Agency Which Determined Violation:	State
Violation Short Description:	TSD - Container Use and Management
Date Violation was Determined:	19951228
Actual Return to Compliance Date:	19961105
Return to Compliance Qualifier:	Observed
Violation Responsible Agency:	State
Scheduled Compliance Date:	19960801
Enforcement Identifier:	012
Date of Enforcement Action:	19960801
Enforcement Responsible Agency:	State
Corrective Action Component:	No
Enforcement Type:	FORGIVEABLE & NON-FORGIVEABLE APO
Enforcement Responsible Person:	MNAMC
Final Monetary Amount:	2095
Final Count:	1
Final Amount:	2095
Found Violation:	No
Found Violation:	Yes
Agency Which Determined Violation:	State
Violation Short Description:	TSD - Preparedness and Prevention
Date Violation was Determined:	19951228
Actual Return to Compliance Date:	19961105
Return to Compliance Qualifier:	Observed
Violation Responsible Agency:	State
Scheduled Compliance Date:	19960801
Enforcement Identifier:	012
Date of Enforcement Action:	19960801
Enforcement Responsible Agency:	State
Corrective Action Component:	No
Enforcement Type:	FORGIVEABLE & NON-FORGIVEABLE APO
Enforcement Responsible Person:	MNAMC
Final Monetary Amount:	2095
Final Count:	1
Final Amount:	2095
Found Violation:	No

APTUS (Continued) **1000427390**

Found Violation: No

Found Violation: Yes
Agency Which Determined Violation: State
Violation Short Description: TSD - General Facility Standards
Date Violation was Determined: 19900327
Actual Return to Compliance Date: 19900423
Return to Compliance Qualifier: Observed
Violation Responsible Agency: State
Scheduled Compliance Date: 19900423
Enforcement Identifier: 003
Date of Enforcement Action: 19900423
Enforcement Responsible Agency: State
Corrective Action Component: No
Enforcement Type: Letter of Warning (LOW)
Enforcement Responsible Person: MNJPK

Found Violation: Yes
Agency Which Determined Violation: State
Violation Short Description: Permits - Application
Date Violation was Determined: 19881019
Actual Return to Compliance Date: 19890622
Return to Compliance Qualifier: Observed
Violation Responsible Agency: State
Scheduled Compliance Date: 19890413
Enforcement Identifier: 002
Date of Enforcement Action: 19890413
Enforcement Responsible Agency: State
Corrective Action Component: No
Enforcement Type: FORGIVEABLE ADMN PENALTY ORDER(APO)
Enforcement Responsible Person: MNKNL

Found Violation: No

Found Violation: Yes
Agency Which Determined Violation: State
Violation Short Description: TSD - Preparedness and Prevention
Date Violation was Determined: 19951228
Actual Return to Compliance Date: 19961105
Return to Compliance Qualifier: Observed
Violation Responsible Agency: State
Scheduled Compliance Date: 19960129
Enforcement Identifier: 010
Date of Enforcement Action: 19960129
Enforcement Responsible Agency: State
Corrective Action Component: No
Enforcement Type: TEN DAY LETTER
Enforcement Responsible Person: MNAMC

Found Violation: Yes
Agency Which Determined Violation: State
Violation Short Description: Permits - Application
Date Violation was Determined: 19920616
Actual Return to Compliance Date: 19920728
Return to Compliance Qualifier: Observed
Violation Responsible Agency: State
Scheduled Compliance Date: 19920629

APTUS (Continued) **1000427390**

Enforcement Identifier: 007
Date of Enforcement Action: 19920629
Enforcement Responsible Agency: State
Corrective Action Component: No
Enforcement Type: Letter of Warning (LOW)
Enforcement Responsible Person: MNJPK

Found Violation: Yes
Agency Which Determined Violation: State
Violation Short Description: TSD - General Facility Standards
Date Violation was Determined: 19900507
Actual Return to Compliance Date: 19900906
Return to Compliance Qualifier: Documented
Violation Responsible Agency: State

Found Violation: No

Found Violation: No

Found Violation: Yes
Agency Which Determined Violation: State
Violation Short Description: TSD - Container Use and Management
Date Violation was Determined: 19951228
Actual Return to Compliance Date: 19961105
Return to Compliance Qualifier: Observed
Violation Responsible Agency: State
Scheduled Compliance Date: 19960129
Enforcement Identifier: 010
Date of Enforcement Action: 19960129
Enforcement Responsible Agency: State
Corrective Action Component: No
Enforcement Type: TEN DAY LETTER
Enforcement Responsible Person: MNAMC

Found Violation: Yes
Agency Which Determined Violation: State
Violation Short Description: Transporters - Manifest and Recordkeeping
Date Violation was Determined: 19950526
Actual Return to Compliance Date: 19960117
Return to Compliance Qualifier: Observed
Violation Responsible Agency: State
Scheduled Compliance Date: 19950620
Enforcement Identifier: 008
Date of Enforcement Action: 19950620
Enforcement Responsible Agency: State
Corrective Action Component: No
Enforcement Type: TEN DAY LETTER
Enforcement Responsible Person: MNAMK

Found Violation: No

Found Violation: No

Evaluation Action Summary:
Evaluation Date: 19890919
Evaluation Responsible Agency: State
Found Violation: No

APTUS (Continued) **1000427390**

Evaluation Type Description:	COMPLIANCE SCHEDULE EVALUATION
Evaluation Responsible Person Identifier:	MN
Evaluation Date:	19900423
Evaluation Responsible Agency:	State
Found Violation:	Yes
Evaluation Type Description:	COMPLIANCE SCHEDULE EVALUATION
Evaluation Responsible Person Identifier:	MNJJV
Actual Return to Compliance Date:	19900906
Scheduled Compliance Date:	19900423
Evaluation Date:	19900906
Evaluation Responsible Agency:	State
Found Violation:	No
Evaluation Type Description:	COMPLIANCE SCHEDULE EVALUATION
Evaluation Responsible Person Identifier:	MNJJV
Evaluation Date:	19970206
Evaluation Responsible Agency:	State
Found Violation:	Yes
Evaluation Type Description:	FOLLOW-UP INSPECTION
Evaluation Responsible Person Identifier:	MNSWL
Actual Return to Compliance Date:	19970519
Scheduled Compliance Date:	19970519
Evaluation Date:	19920603
Evaluation Responsible Agency:	State
Found Violation:	No
Evaluation Type Description:	FINANCIAL RECORD REVIEW
Evaluation Responsible Person Identifier:	MNJJV
Evaluation Date:	19910501
Evaluation Responsible Agency:	State
Found Violation:	No
Evaluation Type Description:	COMPLIANCE SCHEDULE EVALUATION
Evaluation Responsible Person Identifier:	MNJJV
Evaluation Date:	19920716
Evaluation Responsible Agency:	State
Found Violation:	No
Evaluation Type Description:	COMPLIANCE EVALUATION INSPECTION ON-SITE
Evaluation Responsible Person Identifier:	MNTBM
Evaluation Date:	19910311
Evaluation Responsible Agency:	State
Found Violation:	Yes
Evaluation Type Description:	COMPLIANCE EVALUATION INSPECTION ON-SITE
Evaluation Responsible Person Identifier:	MNJJV
Actual Return to Compliance Date:	19911206
Scheduled Compliance Date:	19911016
Evaluation Date:	19900702
Evaluation Responsible Agency:	State
Found Violation:	Yes
Evaluation Type Description:	FOCUSED COMPLIANCE INSPECTION
Evaluation Responsible Person Identifier:	MNJJV
Actual Return to Compliance Date:	19900906

APTUS (Continued) **1000427390**

Scheduled Compliance Date:	19900705
Evaluation Date:	19900802
Evaluation Responsible Agency:	State
Found Violation:	No
Evaluation Type Description:	FOCUSED COMPLIANCE INSPECTION
Evaluation Responsible Person Identifier:	MNJJV
Evaluation Date:	19900327
Evaluation Responsible Agency:	State
Found Violation:	Yes
Evaluation Type Description:	COMPLIANCE EVALUATION INSPECTION ON-SITE
Evaluation Responsible Person Identifier:	MNJJV
Actual Return to Compliance Date:	19900507
Evaluation Date:	19900627
Evaluation Responsible Agency:	State
Found Violation:	No
Evaluation Type Description:	FINANCIAL RECORD REVIEW
Evaluation Responsible Person Identifier:	MNSMS
Evaluation Date:	19950807
Evaluation Responsible Agency:	State
Found Violation:	No
Evaluation Type Description:	FINANCIAL RECORD REVIEW
Evaluation Responsible Person Identifier:	MNTLS
Evaluation Date:	19900327
Evaluation Responsible Agency:	State
Found Violation:	No
Evaluation Type Description:	FOCUSED COMPLIANCE INSPECTION
Evaluation Responsible Person Identifier:	MNJJV
Evaluation Date:	19880719
Evaluation Responsible Agency:	State
Found Violation:	Yes
Evaluation Type Description:	COMPLIANCE EVALUATION INSPECTION ON-SITE
Evaluation Responsible Person Identifier:	MNKNL
Actual Return to Compliance Date:	19880919
Scheduled Compliance Date:	19880816
Evaluation Date:	19880919
Evaluation Responsible Agency:	State
Found Violation:	No
Evaluation Type Description:	COMPLIANCE SCHEDULE EVALUATION
Evaluation Responsible Person Identifier:	MNKNL
Evaluation Date:	19970206
Evaluation Responsible Agency:	State
Found Violation:	No
Evaluation Type Description:	COMPLIANCE EVALUATION INSPECTION ON-SITE
Evaluation Responsible Person Identifier:	MNAMC
Evaluation Date:	19911115
Evaluation Responsible Agency:	State
Found Violation:	No
Evaluation Type Description:	FOCUSED COMPLIANCE INSPECTION

APTUS (Continued) **1000427390**

Evaluation Responsible Person Identifier:	MNJJV
Evaluation Date:	19910311
Evaluation Responsible Agency:	State
Found Violation:	Yes
Evaluation Type Description:	COMPLIANCE EVALUATION INSPECTION ON-SITE
Evaluation Responsible Person Identifier:	MNJJV
Actual Return to Compliance Date:	19911206
Evaluation Date:	19950525
Evaluation Responsible Agency:	State
Found Violation:	Yes
Evaluation Type Description:	COMPLIANCE EVALUATION INSPECTION ON-SITE
Evaluation Responsible Person Identifier:	MNAMK
Actual Return to Compliance Date:	19960418
Scheduled Compliance Date:	19951019
Evaluation Date:	19970512
Evaluation Responsible Agency:	State
Found Violation:	No
Evaluation Type Description:	FINANCIAL RECORD REVIEW
Evaluation Responsible Person Identifier:	MNTLS
Evaluation Date:	19900802
Evaluation Responsible Agency:	State
Found Violation:	Yes
Evaluation Type Description:	COMPLIANCE EVALUATION INSPECTION ON-SITE
Evaluation Responsible Person Identifier:	MNJJV
Actual Return to Compliance Date:	19910501
Scheduled Compliance Date:	19910131
Evaluation Date:	19880719
Evaluation Responsible Agency:	State
Found Violation:	No
Evaluation Type Description:	FOCUSED COMPLIANCE INSPECTION
Evaluation Responsible Person Identifier:	MNKNL
Evaluation Date:	19880719
Evaluation Responsible Agency:	State
Found Violation:	Yes
Evaluation Type Description:	COMPLIANCE EVALUATION INSPECTION ON-SITE
Evaluation Responsible Person Identifier:	MNKNL
Actual Return to Compliance Date:	19880919
Scheduled Compliance Date:	19880816
Evaluation Date:	19951228
Evaluation Responsible Agency:	State
Found Violation:	Yes
Evaluation Type Description:	COMPLIANCE EVALUATION INSPECTION ON-SITE
Evaluation Responsible Person Identifier:	MNAMC
Actual Return to Compliance Date:	19960220
Scheduled Compliance Date:	19960129
Evaluation Date:	19930630
Evaluation Responsible Agency:	State
Found Violation:	No
Evaluation Type Description:	FINANCIAL RECORD REVIEW

APTUS (Continued) **1000427390**

Evaluation Responsible Person Identifier:	MNRTB
Evaluation Date:	19951228
Evaluation Responsible Agency:	State
Found Violation:	Yes
Evaluation Type Description:	COMPLIANCE EVALUATION INSPECTION ON-SITE
Evaluation Responsible Person Identifier:	MNAMC
Actual Return to Compliance Date:	19961105
Scheduled Compliance Date:	19960129
Evaluation Date:	19910311
Evaluation Responsible Agency:	State
Found Violation:	Yes
Evaluation Type Description:	COMPLIANCE EVALUATION INSPECTION ON-SITE
Evaluation Responsible Person Identifier:	MNJJV
Actual Return to Compliance Date:	19911206
Scheduled Compliance Date:	19911016
Evaluation Date:	19951228
Evaluation Responsible Agency:	State
Found Violation:	Yes
Evaluation Type Description:	COMPLIANCE EVALUATION INSPECTION ON-SITE
Evaluation Responsible Person Identifier:	MNAMC
Actual Return to Compliance Date:	19961105
Scheduled Compliance Date:	19960801
Evaluation Date:	19950526
Evaluation Responsible Agency:	State
Found Violation:	Yes
Evaluation Type Description:	FOCUSED COMPLIANCE INSPECTION
Evaluation Responsible Person Identifier:	MNJRH
Actual Return to Compliance Date:	19960117
Scheduled Compliance Date:	19951019
Evaluation Date:	19890928
Evaluation Responsible Agency:	State
Found Violation:	No
Evaluation Type Description:	FOCUSED COMPLIANCE INSPECTION
Evaluation Responsible Person Identifier:	MNGAB
Evaluation Date:	19910311
Evaluation Responsible Agency:	State
Found Violation:	Yes
Evaluation Type Description:	COMPLIANCE EVALUATION INSPECTION ON-SITE
Evaluation Responsible Person Identifier:	MNJJV
Actual Return to Compliance Date:	19911206
Scheduled Compliance Date:	19911016
Evaluation Date:	19911115
Evaluation Responsible Agency:	State
Found Violation:	Yes
Evaluation Type Description:	COMPLIANCE EVALUATION INSPECTION ON-SITE
Evaluation Responsible Person Identifier:	MNJJV
Actual Return to Compliance Date:	19920728
Scheduled Compliance Date:	19911016
Evaluation Date:	19951228

APTUS (Continued) **1000427390**

Evaluation Responsible Agency:	State
Found Violation:	Yes
Evaluation Type Description:	COMPLIANCE EVALUATION INSPECTION ON-SITE
Evaluation Responsible Person Identifier:	MNAMC
Actual Return to Compliance Date:	19961105
Scheduled Compliance Date:	19960129
Evaluation Date:	19951228
Evaluation Responsible Agency:	State
Found Violation:	Yes
Evaluation Type Description:	COMPLIANCE EVALUATION INSPECTION ON-SITE
Evaluation Responsible Person Identifier:	MNAMC
Actual Return to Compliance Date:	19961105
Scheduled Compliance Date:	19960801
Evaluation Date:	19900507
Evaluation Responsible Agency:	State
Found Violation:	Yes
Evaluation Type Description:	COMPLIANCE SCHEDULE EVALUATION
Evaluation Responsible Person Identifier:	MNJJV
Actual Return to Compliance Date:	19900906
Evaluation Date:	19920616
Evaluation Responsible Agency:	State
Found Violation:	No
Evaluation Type Description:	FOCUSED COMPLIANCE INSPECTION
Evaluation Responsible Person Identifier:	MNJJV
Evaluation Date:	19911115
Evaluation Responsible Agency:	State
Found Violation:	Yes
Evaluation Type Description:	COMPLIANCE EVALUATION INSPECTION ON-SITE
Evaluation Responsible Person Identifier:	MNJJV
Actual Return to Compliance Date:	19920728
Scheduled Compliance Date:	19911016
Evaluation Date:	19910311
Evaluation Responsible Agency:	State
Found Violation:	No
Evaluation Type Description:	FOCUSED COMPLIANCE INSPECTION
Evaluation Responsible Person Identifier:	MNJJV
Evaluation Date:	19930809
Evaluation Responsible Agency:	State
Found Violation:	No
Evaluation Type Description:	FINANCIAL RECORD REVIEW
Evaluation Responsible Person Identifier:	MNRTB
Evaluation Date:	19911115
Evaluation Responsible Agency:	State
Found Violation:	Yes
Evaluation Type Description:	COMPLIANCE EVALUATION INSPECTION ON-SITE
Evaluation Responsible Person Identifier:	MNJJV
Actual Return to Compliance Date:	19920728
Evaluation Date:	19910917
Evaluation Responsible Agency:	State

APTUS (Continued) **1000427390**

Found Violation: No
Evaluation Type Description: FOCUSED COMPLIANCE INSPECTION
Evaluation Responsible Person Identifier: MNJJV

Evaluation Date: 19900802
Evaluation Responsible Agency: State
Found Violation: Yes
Evaluation Type Description: COMPLIANCE EVALUATION INSPECTION ON-SITE
Evaluation Responsible Person Identifier: MNJJV
Actual Return to Compliance Date: 19910501
Scheduled Compliance Date: 19910131

Evaluation Date: 19950307
Evaluation Responsible Agency: State
Found Violation: Yes
Evaluation Type Description: FOCUSED COMPLIANCE INSPECTION
Evaluation Responsible Person Identifier: MNJRH
Actual Return to Compliance Date: 19960117
Scheduled Compliance Date: 19950620

Evaluation Date: 19890622
Evaluation Responsible Agency: State
Found Violation: No
Evaluation Type Description: COMPLIANCE SCHEDULE EVALUATION
Evaluation Responsible Person Identifier: MNKNL

Evaluation Date: 19940602
Evaluation Responsible Agency: State
Found Violation: No
Evaluation Type Description: FINANCIAL RECORD REVIEW
Evaluation Responsible Person Identifier: MNTLS

Evaluation Date: 19921113
Evaluation Responsible Agency: State
Found Violation: No
Evaluation Type Description: COMPLIANCE EVALUATION INSPECTION ON-SITE
Evaluation Responsible Person Identifier: MNJJV

Evaluation Date: 19900327
Evaluation Responsible Agency: State
Found Violation: Yes
Evaluation Type Description: COMPLIANCE EVALUATION INSPECTION ON-SITE
Evaluation Responsible Person Identifier: MNJJV
Actual Return to Compliance Date: 19900423
Scheduled Compliance Date: 19900423

Evaluation Date: 19970206
Evaluation Responsible Agency: EPA
Found Violation: Yes
Evaluation Type Description: COMPLIANCE EVALUATION INSPECTION ON-SITE
Evaluation Responsible Person Identifier: R5GM
Evaluation Responsible Sub-Organization: OM
Actual Return to Compliance Date: 19970519

Evaluation Date: 19910311
Evaluation Responsible Agency: State
Found Violation: Yes

APTUS (Continued) **1000427390**

Evaluation Type Description: COMPLIANCE EVALUATION INSPECTION ON-SITE
Evaluation Responsible Person Identifier: MNJJV
Actual Return to Compliance Date: 19911206

Evaluation Date: 19951228
Evaluation Responsible Agency: State
Found Violation: Yes
Evaluation Type Description: COMPLIANCE EVALUATION INSPECTION ON-SITE
Evaluation Responsible Person Identifier: MNAMC
Actual Return to Compliance Date: 19960418
Scheduled Compliance Date: 19960321

Evaluation Date: 19890928
Evaluation Responsible Agency: State
Found Violation: No
Evaluation Type Description: COMPLIANCE EVALUATION INSPECTION ON-SITE
Evaluation Responsible Person Identifier: MNGAB

Evaluation Date: 19980116
Evaluation Responsible Agency: State
Found Violation: No
Evaluation Type Description: COMPLIANCE EVALUATION INSPECTION ON-SITE
Evaluation Responsible Person Identifier: MNJRH

Evaluation Date: 19910418
Evaluation Responsible Agency: State
Found Violation: No
Evaluation Type Description: FINANCIAL RECORD REVIEW
Evaluation Responsible Person Identifier: MNSMS

Evaluation Date: 19881019
Evaluation Responsible Agency: State
Found Violation: Yes
Evaluation Type Description: COMPLIANCE EVALUATION INSPECTION ON-SITE
Evaluation Responsible Person Identifier: MNKNL
Actual Return to Compliance Date: 19890622
Scheduled Compliance Date: 19890413

Evaluation Date: 19910311
Evaluation Responsible Agency: State
Found Violation: Yes
Evaluation Type Description: COMPLIANCE EVALUATION INSPECTION ON-SITE
Evaluation Responsible Person Identifier: MNJJV
Actual Return to Compliance Date: 19911206
Scheduled Compliance Date: 19911016

Evaluation Date: 19900802
Evaluation Responsible Agency: State
Found Violation: Yes
Evaluation Type Description: COMPLIANCE EVALUATION INSPECTION ON-SITE
Evaluation Responsible Person Identifier: MNJJV
Actual Return to Compliance Date: 19910501
Scheduled Compliance Date: 19910131

Evaluation Date: 19960111
Evaluation Responsible Agency: State
Found Violation: Yes

APTUS (Continued) **1000427390**

Evaluation Type Description:	FOCUSED COMPLIANCE INSPECTION
Evaluation Responsible Person Identifier:	MNKAM
Actual Return to Compliance Date:	19960401
Scheduled Compliance Date:	19960216
Evaluation Date:	19951228
Evaluation Responsible Agency:	State
Found Violation:	Yes
Evaluation Type Description:	COMPLIANCE EVALUATION INSPECTION ON-SITE
Evaluation Responsible Person Identifier:	MNAMC
Actual Return to Compliance Date:	19961105
Scheduled Compliance Date:	19960801
Evaluation Date:	19940331
Evaluation Responsible Agency:	State
Found Violation:	No
Evaluation Type Description:	COMPLIANCE EVALUATION INSPECTION ON-SITE
Evaluation Responsible Person Identifier:	MNJJV
Evaluation Date:	19951228
Evaluation Responsible Agency:	State
Found Violation:	Yes
Evaluation Type Description:	COMPLIANCE EVALUATION INSPECTION ON-SITE
Evaluation Responsible Person Identifier:	MNAMC
Actual Return to Compliance Date:	19961105
Scheduled Compliance Date:	19960801
Evaluation Date:	19931001
Evaluation Responsible Agency:	State
Found Violation:	No
Evaluation Type Description:	COMPLIANCE EVALUATION INSPECTION ON-SITE
Evaluation Responsible Person Identifier:	MNJJV
Evaluation Date:	19941004
Evaluation Responsible Agency:	State
Found Violation:	No
Evaluation Type Description:	COMPLIANCE EVALUATION INSPECTION ON-SITE
Evaluation Responsible Person Identifier:	MNJJV
Evaluation Date:	19900327
Evaluation Responsible Agency:	State
Found Violation:	Yes
Evaluation Type Description:	COMPLIANCE EVALUATION INSPECTION ON-SITE
Evaluation Responsible Person Identifier:	MNJJV
Actual Return to Compliance Date:	19900423
Scheduled Compliance Date:	19900423
Evaluation Date:	19881019
Evaluation Responsible Agency:	State
Found Violation:	Yes
Evaluation Type Description:	COMPLIANCE EVALUATION INSPECTION ON-SITE
Evaluation Responsible Person Identifier:	MNKNL
Actual Return to Compliance Date:	19890622
Scheduled Compliance Date:	19890413
Evaluation Date:	19910917
Evaluation Responsible Agency:	State

APTUS (Continued) **1000427390**

Found Violation: No
Evaluation Type Description: COMPLIANCE EVALUATION INSPECTION ON-SITE
Evaluation Responsible Person Identifier: MNJJV

Evaluation Date: 19951228
Evaluation Responsible Agency: State
Found Violation: Yes
Evaluation Type Description: COMPLIANCE EVALUATION INSPECTION ON-SITE
Evaluation Responsible Person Identifier: MNAMC
Actual Return to Compliance Date: 19961105
Scheduled Compliance Date: 19960129

Evaluation Date: 19920616
Evaluation Responsible Agency: State
Found Violation: Yes
Evaluation Type Description: COMPLIANCE EVALUATION INSPECTION ON-SITE
Evaluation Responsible Person Identifier: MNJJV
Actual Return to Compliance Date: 19920728
Scheduled Compliance Date: 19920629

Evaluation Date: 19900507
Evaluation Responsible Agency: State
Found Violation: Yes
Evaluation Type Description: COMPLIANCE SCHEDULE EVALUATION
Evaluation Responsible Person Identifier: MNJJV
Actual Return to Compliance Date: 19900906

Evaluation Date: 19960426
Evaluation Responsible Agency: State
Found Violation: No
Evaluation Type Description: FINANCIAL RECORD REVIEW
Evaluation Responsible Person Identifier: MNTLS

Evaluation Date: 19880614
Evaluation Responsible Agency: State
Found Violation: No
Evaluation Type Description: FINANCIAL RECORD REVIEW
Evaluation Responsible Person Identifier: MN

Evaluation Date: 19951228
Evaluation Responsible Agency: State
Found Violation: Yes
Evaluation Type Description: COMPLIANCE EVALUATION INSPECTION ON-SITE
Evaluation Responsible Person Identifier: MNAMC
Actual Return to Compliance Date: 19961105
Scheduled Compliance Date: 19960129

Evaluation Date: 19950526
Evaluation Responsible Agency: State
Found Violation: Yes
Evaluation Type Description: FOCUSED COMPLIANCE INSPECTION
Evaluation Responsible Person Identifier: MNJRH
Actual Return to Compliance Date: 19960117
Scheduled Compliance Date: 19950620

Evaluation Date: 19930514
Evaluation Responsible Agency: State

APTUS (Continued) **1000427390**

Found Violation:	No
Evaluation Type Description:	COMPLIANCE EVALUATION INSPECTION ON-SITE
Evaluation Responsible Person Identifier:	MNJJV
Evaluation Date:	19890725
Evaluation Responsible Agency:	State
Found Violation:	No
Evaluation Type Description:	FINANCIAL RECORD REVIEW
Evaluation Responsible Person Identifier:	MN

APTUS (Continued) **1000427390**

2020 COR ACTION:
EPA ID: MND981190242
Region: 5
Action: Remedy Construction

PADS:
Name: APTUS
Address: 21750 CEDAR AVE
City,State,Zip: LAKEVILLE, MN 55044
EDR ID: 1000427390
EPAID: MND981190242
Region: 5
Generator: Y
Storer: Y
Disposer: N
Transporter: Y
Smelter: N
Research Facility: N
Mailing Address: 21750 CEDAR AVE
Mailing City: LAKEVILLE
Mailing State: MN
Mailing Zip: 55044
Mailing Country: US
Owner Name: APTUS
Certification Date: 02/09/1990
Contact Name: MARTIN BERGSTEDT
Contact Telephone: 612-469-3475

FTTS INSP:
Inspection Number: 19900412MN001 1
Region: 05
Inspection Date: 04/12/90
Inspector: WELSH
Violation occurred: Yes
Investigation Type: Section 6 PCB State Conducted
Investigation Reason: Neutral Scheme, State
Legislation Code: TSCA
Facility Function: Storer

HIST FTTS INSP:
Inspection Number: 19900412MN001 1
Region: 05
Inspector: WELSH
Violation occurred: Yes
Investigation Type: Section 6 PCB State Conducted
Investigation Reason: Neutral Scheme, State
Legislation Code: TSCA
Facility Function: Storer

NY MANIFEST:
Name: APTUS INC
Address: 21750 CEDAR AVE
City,State,Zip: LAKEVILLE, MN 55044-9094

APTUS (Continued) **1000427390**

Country: USA
EPA ID: MND981190242
Location Address 1: 21750 CEDAR AVE
Code: BP
Location City: LAKEVILLE
Location State: MN
Location Zip: 55044

NY MANIFEST:
EPAID: MND981190242
Mailing Name: APTUS INC
Mailing Contact: GREG PALMER
Mailing Address 1: 21750 CEDAR AVE
Mailing City: LAKEVILLE
Mailing State: MN
Mailing Zip: 55044
Mailing Country: USA
Mailing Phone: 6124693475

MANIFEST:
Name: APTUS NEI
Address: 21750 CEDAR AVE
City,State,Zip: LAKEVILLE, MN 55044
Manifest ID: 355039
Generator ID: MND981190242
Generator AI ID: 36830
Transporter 1 ID: MND980791321
Transporter 1 AI ID: 36828
Transporter 1 AI Name: MCI Paint & Drywall
Transporter 1 Address: 21400 Hamburg Ave
Transporter 1 City: Lakeville
Transporter 1 State: MN
Transporter 1 ZIP: 55044
TSD ID: UTD981552177
TSD AI ID: 42324
TSD AI Name: Safety-Kleen Inc - Aragonite
TSD Address: 7050 Union Park Ave Ste 680
TSD City: Midvale
TSD State: UT
TSD Zip: 84047-4169
Gen Copy Recd Date: 3/16/1995 0:00:00
Fac Copy Recd Date: 1995-04-03 00:00:00
Gen Ship Date: 1995-03-09 00:00:00
Trans 1 Recd Date: 1995-03-14 00:00:00
Tsd Recd Date: 1995-03-16 00:00:00

Detail:
Manifest ID: 355039
Manifest Row: 1
Haz Material Name: PESTICIDES, SOLID
UN NA Number: UN2588
Container Qty: 4
Container Code: DMPF
Waste Qty: 212
Waste Units Code: IB
Waste Code List: D013

APTUS (Continued) **1000427390**

Name:	APTUS NEI
Address:	21750 CEDAR AVE
City,State,Zip:	LAKEVILLE, MN 55044
Manifest ID:	355040
Generator ID:	MND981190242
Generator AI ID:	36830
Transporter 1 ID:	MND022969026
Transporter 1 AI ID:	3668
Transporter 1 AI Name:	Dahlen Transport Inc
Transporter 1 Address:	1680 4th Ave
Transporter 1 City:	Newport
Transporter 1 State:	MN
Transporter 1 ZIP:	55055
TSD ID:	UTD981552177
TSD AI ID:	42324
TSD AI Name:	Safety-Kleen Inc - Aragonite
TSD Address:	7050 Union Park Ave Ste 680
TSD City:	Midvale
TSD State:	UT
TSD Zip:	84047-4169
Gen Copy Recd Date:	3/16/1995 0:00:00
Fac Copy Recd Date:	1995-04-06 00:00:00
Gen Ship Date:	1995-03-13 00:00:00
Trans 1 Recd Date:	1995-03-14 00:00:00
Tsd Recd Date:	1995-03-16 00:00:00

Detail:

Manifest ID:	355040
Manifest Row:	9
Haz Material Name:	PCB
UN NA Number:	UN2315
Container Qty:	5
Container Code:	DMML
Waste Qty:	1175
Waste Units Code:	AL
Waste Code List:	MN03

Manifest ID:	355040
Manifest Row:	1
Haz Material Name:	CAUSTIC ALKALI LIQ NOS
UN NA Number:	UN1719
Container Qty:	1
Container Code:	DMML
Waste Qty:	174
Waste Units Code:	AL
Waste Code List:	D002

Manifest ID:	355040
Manifest Row:	2
Haz Material Name:	CAUSTIC ALKALI LIQ NOS
UN NA Number:	UN1719
Container Qty:	2
Container Code:	DMPF
Waste Qty:	411
Waste Units Code:	AL
Waste Code List:	D002

Manifest ID:	355040

APTUS (Continued) **1000427390**

Manifest Row: 3
Haz Material Name: PCB
UN NA Number: UN2315
Container Qty: 1
Container Code: DMML
Waste Qty: 549
Waste Units Code: AL
Waste Code List: MN03

Manifest ID: 355040
Manifest Row: 4
Haz Material Name: LEAD/PCB
UN NA Number: NA3077
Container Qty: 11
Container Code: DMML
Waste Qty: 3253
Waste Units Code: AL
Waste Code List: D006

Manifest ID: 355040
Manifest Row: 5
Haz Material Name: PCB
UN NA Number: UN2315
Container Qty: 1
Container Code: DMPF
Waste Qty: 10
Waste Units Code: AL
Waste Code List: MN03

Manifest ID: 355040
Manifest Row: 6
Haz Material Name: PCB
UN NA Number: UN2315
Container Qty: 4
Container Code: DMML
Waste Qty: 781
Waste Units Code: AL
Waste Code List: MN03

Manifest ID: 355040
Manifest Row: 7
Haz Material Name: PCB
UN NA Number: UN2315
Container Qty: 5
Container Code: BXPF
Waste Qty: 1070
Waste Units Code: AL
Waste Code List: MN03

Manifest ID: 355040
Manifest Row: 8
Haz Material Name: PCB
UN NA Number: UN2315
Container Qty: 1
Container Code: DMML
Waste Qty: 65
Waste Units Code: AL

APTUS (Continued) **1000427390**

Waste Code List: MN03

Name: APTUS NEI
Address: 21750 CEDAR AVE
City,State,Zip: LAKEVILLE, MN 55044
Manifest ID: 355041
Generator ID: MND981190242
Generator AI ID: 36830
Transporter 1 ID: MND980791321
Transporter 1 AI ID: 36828
Transporter 1 AI Name: MCI Paint & Drywall
Transporter 1 Address: 21400 Hamburg Ave
Transporter 1 City: Lakeville
Transporter 1 State: MN
Transporter 1 ZIP: 55044
TSD ID: KSD981506025
TSD AI ID: 43023
TSD AI Name: Safety Kleen Systems Inc Aragonite
TSD Address: Highway 169 N Industrial Park
TSD City: Coffeyville
TSD State: KS
TSD Zip: 67337
Gen Copy Recd Date: 3/22/1995 0:00:00
Fac Copy Recd Date: 1995-04-03 00:00:00
Gen Ship Date: 1995-03-17 00:00:00
Trans 1 Recd Date: 1995-03-17 00:00:00
Tsd Recd Date: 1995-03-21 00:00:00

Detail:
Manifest ID: 355041
Manifest Row: 1
Haz Material Name: WASTE PCBS
UN NA Number: UN2315
Container Qty: 41
Container Code: DMML
Waste Qty: 7889
Waste Units Code: AL
Waste Code List: MN03

Manifest ID: 355041
Manifest Row: 2
Haz Material Name: WASTE PCBS
UN NA Number: UN2315
Container Qty: 1
Container Code: DMPF
Waste Qty: 111
Waste Units Code: AL
Waste Code List: MN03

Manifest ID: 355041
Manifest Row: 3
Haz Material Name: WASTE PCBS
UN NA Number: UN2315
Container Qty: 1
Container Code: DMML
Waste Qty: 101
Waste Units Code: AL

APTUS (Continued) **1000427390**

Waste Code List: MN03

Manifest ID: 355041
Manifest Row: 4
Haz Material Name: HEXANE SULFURIC ACID
UN NA Number: UN2924
Container Qty: 2
Container Code: DMPF
Waste Qty: 51
Waste Units Code: AL
Waste Code List: MN03

Name: APTUS NEI
Address: 21750 CEDAR AVE
City,State,Zip: LAKEVILLE, MN 55044
Manifest ID: 354107
Generator ID: MND981190242
Generator AI ID: 36830
Transporter 1 ID: MND980791321
Transporter 1 AI ID: 36828
Transporter 1 AI Name: MCI Paint & Drywall
Transporter 1 Address: 21400 Hamburg Ave
Transporter 1 City: Lakeville
Transporter 1 State: MN
Transporter 1 ZIP: 55044
TSD ID: UTD981552177
TSD AI ID: 42324
TSD AI Name: Safety-Kleen Inc - Aragonite
TSD Address: 7050 Union Park Ave Ste 680
TSD City: Midvale
TSD State: UT
TSD Zip: 84047-4169
Gen Copy Recd Date: 11/30/1993 0:00:00
Fac Copy Recd Date: 1994-01-10 00:00:00
Gen Ship Date: 1993-11-29 00:00:00
Trans 1 Recd Date: 1993-11-29 00:00:00
Tsd Recd Date: 1993-12-10 00:00:00

Detail:
Manifest ID: 354107
Manifest Row: 1
Haz Material Name: AMMONIUM NITRATE FERTILIZER
UN NA Number: NA2072
Container Qty: 1
Container Code: DMPF
Waste Qty: 25
Waste Units Code: IB
Waste Code List: D001

Manifest ID: 354107
Manifest Row: 2
Haz Material Name: SILVER NITRATE
UN NA Number: UN1493
Container Qty: 3
Container Code: DMPF
Waste Qty: 90
Waste Units Code: IB

APTUS (Continued) **1000427390**

Waste Code List:	D001
Manifest ID:	354107
Manifest Row:	3
Haz Material Name:	HYDROGEN PEROXIDE
UN NA Number:	UN2014
Container Qty:	2
Container Code:	DMPF
Waste Qty:	34
Waste Units Code:	IB
Waste Code List:	D001
Manifest ID:	354107
Manifest Row:	4
Haz Material Name:	POTASSIUM PERMANGANATE
UN NA Number:	UN1490
Container Qty:	1
Container Code:	DMPF
Waste Qty:	42
Waste Units Code:	IB
Waste Code List:	D001
Manifest ID:	354107
Manifest Row:	5
Haz Material Name:	SODIUM PEROXIDE
UN NA Number:	UN1504
Container Qty:	5
Container Code:	DMPF
Waste Qty:	50
Waste Units Code:	IB
Waste Code List:	D001
Manifest ID:	354107
Manifest Row:	6
Haz Material Name:	ORGANIC PEROXIDE
UN NA Number:	UN3119
Container Qty:	5
Container Code:	DMPF
Waste Qty:	107
Waste Units Code:	IB
Waste Code List:	D001
Manifest ID:	354107
Manifest Row:	7
Haz Material Name:	ORGANIC PEROXIDE TYPE E SOLID
UN NA Number:	UN3108
Container Qty:	2
Container Code:	DMPF
Waste Qty:	13
Waste Units Code:	IB
Waste Code List:	D001
Manifest ID:	354107
Manifest Row:	8
Haz Material Name:	ORGANIC PEROXIDE TYPE D
UN NA Number:	UN3105
Container Qty:	5

APTUS (Continued) **1000427390**

Container Code:	DMPF
Waste Qty:	52
Waste Units Code:	IB
Waste Code List:	D001
Manifest ID:	354107
Manifest Row:	9
Haz Material Name:	OXIDIZING SUBSANCES
UN NA Number:	UN3121
Container Qty:	1
Container Code:	DMPF
Waste Qty:	7
Waste Units Code:	IB
Waste Code List:	D001
Manifest ID:	354107
Manifest Row:	10
Haz Material Name:	OXIDIZING SUBSTANCES SOLID
UN NA Number:	UN3085
Container Qty:	2
Container Code:	DMPF
Waste Qty:	19
Waste Units Code:	IB
Waste Code List:	D001
Manifest ID:	354107
Manifest Row:	11
Haz Material Name:	OXIDZING SUBSTANCES LIQ
UN NA Number:	UN3098
Container Qty:	2
Container Code:	DMPF
Waste Qty:	96
Waste Units Code:	IB
Waste Code List:	D001
Manifest ID:	354107
Manifest Row:	12
Haz Material Name:	OXIDIZING SUBSTANCES
UN NA Number:	UN3139
Container Qty:	2
Container Code:	DMPF
Waste Qty:	49
Waste Units Code:	IB
Waste Code List:	D001
Manifest ID:	354107
Manifest Row:	13
Haz Material Name:	OXIDIZING SUBSTANCES SOLID
UN NA Number:	UN1479
Container Qty:	11
Container Code:	DMPF
Waste Qty:	302
Waste Units Code:	IB
Waste Code List:	D001

Name: APTUS NEI

APTUS (Continued) **1000427390**

Address:	21750 CEDAR AVE
City,State,Zip:	LAKEVILLE, MN 55044
Manifest ID:	354108
Generator ID:	MND981190242
Generator AI ID:	36830
Transporter 1 ID:	MND980791321
Transporter 1 AI ID:	36828
Transporter 1 AI Name:	MCI Paint & Drywall
Transporter 1 Address:	21400 Hamburg Ave
Transporter 1 City:	Lakeville
Transporter 1 State:	MN
Transporter 1 ZIP:	55044
TSD ID:	UTD981552177
TSD AI ID:	42324
TSD AI Name:	Safety-Kleen Inc - Aragonite
TSD Address:	7050 Union Park Ave Ste 680
TSD City:	Midvale
TSD State:	UT
TSD Zip:	84047-4169
Gen Copy Recd Date:	11/30/1993 0:00:00
Fac Copy Recd Date:	1994-01-10 00:00:00
Gen Ship Date:	1993-11-24 00:00:00
Trans 1 Recd Date:	1993-11-29 00:00:00
Tsd Recd Date:	1993-12-12 00:00:00

Detail:

Manifest ID:	354108
Manifest Row:	1
Haz Material Name:	MERCURY
UN NA Number:	NA3077
Container Qty:	1
Container Code:	DMML
Waste Qty:	110
Waste Units Code:	IB
Waste Code List:	D009

Manifest ID:	354108
Manifest Row:	2
Haz Material Name:	MERCURY
UN NA Number:	NA3077
Container Qty:	1
Container Code:	DMPF
Waste Qty:	49
Waste Units Code:	IB
Waste Code List:	D009

Manifest ID:	354108
Manifest Row:	3
Haz Material Name:	TOLUENE HYDROCHLORIC ACID
UN NA Number:	UN2924
Container Qty:	5
Container Code:	DMPF
Waste Qty:	657
Waste Units Code:	IB
Waste Code List:	D001

Manifest ID:	354108
Manifest Row:	4

APTUS (Continued) **1000427390**

Haz Material Name: PETROLEUM HYDROCARBONS
UN NA Number: UN1993
Container Qty: 12
Container Code: DMML
Waste Qty: 4732
Waste Units Code: IB
Waste Code List: D001

Name: APTUS NEI
Address: 21750 CEDAR AVE
City,State,Zip: LAKEVILLE, MN 55044
Manifest ID: 354109
Generator ID: MND981190242
Generator AI ID: 36830
Transporter 1 ID: MND980791321
Transporter 1 AI ID: 36828
Transporter 1 AI Name: MCI Paint & Drywall
Transporter 1 Address: 21400 Hamburg Ave
Transporter 1 City: Lakeville
Transporter 1 State: MN
Transporter 1 ZIP: 55044
TSD ID: UTD981552177
TSD AI ID: 42324
TSD AI Name: Safety-Kleen Inc - Aragonite
TSD Address: 7050 Union Park Ave Ste 680
TSD City: Midvale
TSD State: UT
TSD Zip: 84047-4169
Gen Copy Recd Date: 11/30/1993 0:00:00
Fac Copy Recd Date: 1994-01-10 00:00:00
Gen Ship Date: 1993-11-24 00:00:00
Trans 1 Recd Date: 1993-11-29 00:00:00
Tsd Recd Date: 1993-12-12 00:00:00

Detail:
Manifest ID: 354109
Manifest Row: 1
Haz Material Name: LEAD, PCB
UN NA Number: NA3082
Container Qty: 36
Container Code: DMML
Waste Qty: 7724
Waste Units Code: AL
Waste Code List: D008

Manifest ID: 354109
Manifest Row: 2
Haz Material Name: PCB
UN NA Number: UN2315
Container Qty: 10
Container Code: DMML
Waste Qty: 2572
Waste Units Code: AL
Waste Code List: MN03

Manifest ID: 354109
Manifest Row: 3

APTUS (Continued) **1000427390**

Haz Material Name: TOLUENE, XYLENE
UN NA Number: UN1325
Container Qty: 6
Container Code: DMPF
Waste Qty: 366
Waste Units Code: AL
Waste Code List: D001

Manifest ID: 354109
Manifest Row: 4
Haz Material Name: LEAD, PCB
UN NA Number: NA3077
Container Qty: 20
Container Code: DMML
Waste Qty: 1316
Waste Units Code: AL
Waste Code List: D004

Manifest ID: 354109
Manifest Row: 5
Haz Material Name: TOLUENE, XYLENE
UN NA Number: UN1325
Container Qty: 40
Container Code: DMPF
Waste Qty: 1961
Waste Units Code: AL
Waste Code List: D001

Name: APTUS NEI
Address: 21750 CEDAR AVE
City,State,Zip: LAKEVILLE, MN 55044
Manifest ID: 354110
Generator ID: MND981190242
Generator AI ID: 36830
Transporter 1 ID: MND022969026
Transporter 1 AI ID: 3668
Transporter 1 AI Name: Dahlen Transport Inc
Transporter 1 Address: 1680 4th Ave
Transporter 1 City: Newport
Transporter 1 State: MN
Transporter 1 ZIP: 55055
TSD ID: KSD980633259
TSD AI ID: 18136
TSD AI Name: General Portland Inc Systech
TSD Address: Cement Plant Rd
TSD City: Fredonia
TSD State: KS
TSD Zip: 66736
Gen Copy Recd Date: 12/3/1993 0:00:00
Fac Copy Recd Date: 1993-12-02 00:00:00
Gen Ship Date: 1993-11-29 00:00:00
Trans 1 Recd Date: 1993-11-29 00:00:00
Tsd Recd Date: 1993-11-30 00:00:00

Detail:
Manifest ID: 354110
Manifest Row: 1

APTUS (Continued) **1000427390**

Haz Material Name: TOLUENE XYLENE
UN NA Number: UN1993
Container Qty: 1
Container Code: TKTT
Waste Qty: 6000
Waste Units Code: AD
Waste Code List: D001

Name: APTUS NEI
Address: 21750 CEDAR AVE
City,State,Zip: LAKEVILLE, MN 55044
Manifest ID: 354111
Generator ID: MND981190242
Generator AI ID: 36830
Transporter 1 ID: MND980791321
Transporter 1 AI ID: 36828
Transporter 1 AI Name: MCI Paint & Drywall
Transporter 1 Address: 21400 Hamburg Ave
Transporter 1 City: Lakeville
Transporter 1 State: MN
Transporter 1 ZIP: 55044
TSD ID: UTD981552177
TSD AI ID: 42324
TSD AI Name: Safety-Kleen Inc - Aragonite
TSD Address: 7050 Union Park Ave Ste 680
TSD City: Midvale
TSD State: UT
TSD Zip: 84047-4169
Gen Copy Recd Date: 12/3/1993 0:00:00
Fac Copy Recd Date: 1993-12-07 00:00:00
Gen Ship Date: 1993-11-29 00:00:00
Trans 1 Recd Date: 1993-11-30 00:00:00
Tsd Recd Date: 1993-12-05 00:00:00

Detail:
Manifest ID: 354111
Manifest Row: 1
Haz Material Name: WASTE PCBS
UN NA Number: UN2315
Container Qty: 1
Container Code: TKTT
Waste Qty: 18339
Waste Units Code: AL
Waste Code List: MN03

Name: APTUS NEI
Address: 21750 CEDAR AVE
City,State,Zip: LAKEVILLE, MN 55044
Manifest ID: 354112
Generator ID: MND981190242
Generator AI ID: 36830
Transporter 1 ID: MND980791321
Transporter 1 AI ID: 36828
Transporter 1 AI Name: MCI Paint & Drywall
Transporter 1 Address: 21400 Hamburg Ave
Transporter 1 City: Lakeville

APTUS (Continued) **1000427390**

Transporter 1 State: MN
Transporter 1 ZIP: 55044
TSD ID: UTD981552177
TSD AI ID: 42324
TSD AI Name: Safety-Kleen Inc - Aragonite
TSD Address: 7050 Union Park Ave Ste 680
TSD City: Midvale
TSD State: UT
TSD Zip: 84047-4169
Gen Copy Recd Date: 12/3/1993 0:00:00
Fac Copy Recd Date: 1993-12-07 00:00:00
Gen Ship Date: 1993-11-30 00:00:00
Trans 1 Recd Date: 1993-11-30 00:00:00
Tsd Recd Date: 1993-12-02 00:00:00

Detail:
Manifest ID: 354112
Manifest Row: 1
Haz Material Name: PCB2
UN NA Number: UN2315
Container Qty: 1
Container Code: TKTT
Waste Qty: 19496
Waste Units Code: AL
Waste Code List: MN03

Name: APTUS NEI
Address: 21750 CEDAR AVE
City,State,Zip: LAKEVILLE, MN 55044
Manifest ID: 354113
Generator ID: MND981190242
Generator AI ID: 36830
Transporter 1 ID: MND022969026
Transporter 1 AI ID: 3668
Transporter 1 AI Name: Dahlen Transport Inc
Transporter 1 Address: 1680 4th Ave
Transporter 1 City: Newport
Transporter 1 State: MN
Transporter 1 ZIP: 55055
TSD ID: KSD980633259
TSD AI ID: 18136
TSD AI Name: General Portland Inc Systech
TSD Address: Cement Plant Rd
TSD City: Fredonia
TSD State: KS
TSD Zip: 66736
Gen Copy Recd Date: 12/3/1993 0:00:00
Fac Copy Recd Date: 1993-12-07 00:00:00
Gen Ship Date: 1993-12-01 00:00:00
Trans 1 Recd Date: 1993-12-01 00:00:00
Tsd Recd Date: 1993-12-02 00:00:00

Detail:
Manifest ID: 354113
Manifest Row: 1
Haz Material Name: TOLUENE, XYLENE
UN NA Number: UN1993

APTUS (Continued) **1000427390**

Container Qty: 1
Container Code: TKTT
Waste Qty: 6188
Waste Units Code: AD
Waste Code List: D001

Name: APTUS NEI
Address: 21750 CEDAR AVE
City,State,Zip: LAKEVILLE, MN 55044
Manifest ID: 354114
Generator ID: MND981190242
Generator AI ID: 36830
Transporter 1 ID: MND980791321
Transporter 1 AI ID: 36828
Transporter 1 AI Name: MCI Paint & Drywall
Transporter 1 Address: 21400 Hamburg Ave
Transporter 1 City: Lakeville
Transporter 1 State: MN
Transporter 1 ZIP: 55044
TSD ID: UTD981552177
TSD AI ID: 42324
TSD AI Name: Safety-Kleen Inc - Aragonite
TSD Address: 7050 Union Park Ave Ste 680
TSD City: Midvale
TSD State: UT
TSD Zip: 84047-4169
Gen Copy Recd Date: 12/15/1993 0:00:00
Fac Copy Recd Date: 1994-01-10 00:00:00
Gen Ship Date: 1993-12-06 00:00:00
Trans 1 Recd Date: 1993-12-06 00:00:00
Tsd Recd Date: 1993-12-16 00:00:00

Detail:
Manifest ID: 354114
Manifest Row: 3
Haz Material Name: WASTE PHOSPHOROUS PENTOXIDE
UN NA Number: UN1807
Container Qty: 2
Container Code: DMPF
Waste Qty: 27
Waste Units Code: IB
Waste Code List: D002

Manifest ID: 354114
Manifest Row: 4
Haz Material Name: WASTE DIMETHYL SULFATE
UN NA Number: UN1595
Container Qty: 3
Container Code: DMPF
Waste Qty: 14
Waste Units Code: IB
Waste Code List: D003

Manifest ID: 354114
Manifest Row: 5
Haz Material Name: WASTE THIONYL CHLORIDE
UN NA Number: UN1836

APTUS (Continued) **1000427390**

Container Qty:	1
Container Code:	DMPF
Waste Qty:	6
Waste Units Code:	IB
Waste Code List:	D002
Manifest ID:	354114
Manifest Row:	6
Haz Material Name:	CORROSIVE SOLIDS NOS
UN NA Number:	UN1759
Container Qty:	1
Container Code:	DMPF
Waste Qty:	6
Waste Units Code:	IB
Waste Code List:	MN02
Manifest ID:	354114
Manifest Row:	7
Haz Material Name:	WASTE CORROSIVE SOLIDS NOS
UN NA Number:	UN1759
Container Qty:	1
Container Code:	DMPF
Waste Qty:	10
Waste Units Code:	IB
Waste Code List:	D003
Manifest ID:	354114
Manifest Row:	8
Haz Material Name:	WASTE CORROSIVE LIQUIDS NOS
UN NA Number:	UN1760
Container Qty:	31
Container Code:	DMPF
Waste Qty:	1290
Waste Units Code:	IB
Waste Code List:	D002
Manifest ID:	354114
Manifest Row:	1
Haz Material Name:	WASTE PHOSPHORIC ACID
UN NA Number:	UN1805
Container Qty:	1
Container Code:	DMPF
Waste Qty:	5
Waste Units Code:	IB
Waste Code List:	D002
Manifest ID:	354114
Manifest Row:	2
Haz Material Name:	WASTE PHOSPHORUS TRICHLORIDE
UN NA Number:	UN1809
Container Qty:	1
Container Code:	DMPF
Waste Qty:	12
Waste Units Code:	IB
Waste Code List:	D002

APTUS (Continued) **1000427390**

Click this hyperlink while viewing on your computer to access
4297 additional MN MANIFEST: record(s) in the EDR Site Report.

WIMN:

Name:	MPCA DAKOTA COUNTY LAKEVILLE HHW
Address:	21750 CEDAR AVE
Address Description:	21750 Cedar Ave
City,State,Zip:	LAKEVILLE, MN 55044
Status:	Y
Latitude:	44.634144399999997
Longitude:	-93.218084599999997
Item ID:	38911-AISI0000038911
AI ID:	38911
Document ID:	0
Subject Item Type Code:	CON
Subject Item Category Code:	AISI
Subject Item ID:	38911
Subject Item Category Description:	Agency Interest
Subject Item Type Description:	Conventional Site
MPCA Program:	Hazardous Waste
Program List:	HW
City, Township or Unorganized code:	239561
City, Township or Unorganized Name:	Lakeville
Congressional District Code:	2
House District:	58A
Senate District:	58
USGS 8-digits:	07040001
USGS 8-digits Name:	Mississippi River - Lake Pepin
USGS 10-digits:	0704000102
USGS 12-digits:	070400010202
USGS 12-digits Name:	South Creek
Collection Method Code:	A1
Method Description:	Address Matching House Number
Ref Code:	GEN
Ref Description:	General Location
Location Verified Flag:	N
Collection Date:	09/27/2015
Timestamp of Creation:	10/14/1999
User Name of Creator:	DELTA_M_R1
Timestamp of Last Update:	04/26/2016
User Name of Last Update:	spatial_
The Delta Spatial ID:	47795
Activity:	Hazardous Waste
Activity List:	Hazardous Waste
MPCA ID:	MND985760693
MPCA List:	MND985760693
Program List:	Hazardous Waste
Site URL:	https://webapp.pca.state.mn.us/wimn/site/38911

WIMN Detail as of Aug 2016:

Legislative District:	58A
Latitude:	44.63322832
Longitude:	-93.21751815
Activity:	Hazardous Waste, Small to Minimal QG
MPCA ID:	MND982604076
Major Watershed:	Mississippi River - Lake Pepin
Coordinate Collection Method:	Address Matching House Number

APTUS (Continued) **1000427390**

Status:	Inactive
Legislative District:	58A
Latitude:	44.63322832
Longitude:	-93.21751815
Activity:	Multiple Activities
MPCA ID:	MND981190242
Major Watershed:	Mississippi River - Lake Pepin
Coordinate Collection Method:	Address Matching House Number
Status:	Inactive
Legislative District:	58A
Latitude:	44.63322832
Longitude:	-93.21751815
Activity:	Multiple Activities
MPCA ID:	Multiple Activities
Major Watershed:	Mississippi River - Lake Pepin
Coordinate Collection Method:	Address Matching House Number
Status:	Active
Legislative District:	58A
Latitude:	44.63322832
Longitude:	-93.21751815
Activity:	Hazardous Waste, Small to Minimal QG
MPCA ID:	MND985760693
Major Watershed:	Mississippi River - Lake Pepin
Coordinate Collection Method:	Address Matching House Number
Status:	Active
Name:	APTUS - VSQGCP
Address:	21750 CEDAR AVE
Address Description:	21750 Cedar Ave
City,State,Zip:	LAKEVILLE, MN 55044
Status:	Y
Latitude:	44.634144399999997
Longitude:	-93.218084599999997
Item ID:	36831-AISI0000036831
AI ID:	36831
Document ID:	0
Subject Item Type Code:	CON
Subject Item Category Code:	AISI
Subject Item ID:	36831
Subject Item Category Description:	Agency Interest
Subject Item Type Description:	Conventional Site
MPCA Program:	Multiple Programs
Program List:	HW; ST
City, Township or Unorganized code:	239561
City, Township or Unorganized Name:	Lakeville
Congressional District Code:	2
House District:	58A
Senate District:	58
USGS 8-digits:	07040001
USGS 8-digits Name:	Mississippi River - Lake Pepin
USGS 10-digits:	0704000102
USGS 12-digits:	070400010202
USGS 12-digits Name:	South Creek

APTUS (Continued) **1000427390**

Collection Method Code:	A1
Method Description:	Address Matching House Number
Ref Code:	GEN
Ref Description:	General Location
Location Verified Flag:	N
Collection Date:	09/27/2015
Timestamp of Creation:	08/09/1999
User Name of Creator:	DELTA_M_R1
Timestamp of Last Update:	04/26/2016
User Name of Last Update:	spatial_
The Delta Spatial ID:	46288
Activity:	Multiple Activities
Activity List:	Hazardous Waste; Industrial Stormwater
MPCA ID:	Multiple IDs
MPCA List:	981190242; MNR000013128
Program List:	Hazardous Waste; Stormwater
Site URL:	https://webapp.pca.state.mn.us/wimn/site/36831

WIMN Detail as of Aug 2016:

Legislative District:	58A
Latitude:	44.63322832
Longitude:	-93.21751815
Activity:	Hazardous Waste, Small to Minimal QG
MPCA ID:	MND982604076
Major Watershed:	Mississippi River - Lake Pepin
Coordinate Collection Method:	Address Matching House Number
Status:	Inactive

Legislative District:	58A
Latitude:	44.63322832
Longitude:	-93.21751815
Activity:	Multiple Activities
MPCA ID:	MND981190242
Major Watershed:	Mississippi River - Lake Pepin
Coordinate Collection Method:	Address Matching House Number
Status:	Inactive

Legislative District:	58A
Latitude:	44.63322832
Longitude:	-93.21751815
Activity:	Multiple Activities
MPCA ID:	Multiple Activities
Major Watershed:	Mississippi River - Lake Pepin
Coordinate Collection Method:	Address Matching House Number
Status:	Active

Legislative District:	58A
Latitude:	44.63322832
Longitude:	-93.21751815
Activity:	Hazardous Waste, Small to Minimal QG
MPCA ID:	MND985760693
Major Watershed:	Mississippi River - Lake Pepin
Coordinate Collection Method:	Address Matching House Number
Status:	Active

Name:	DAKOTA COUNTY ENVIRONMENTAL HEALTH
Address:	21750 CEDAR AVE

APTUS (Continued) **1000427390**

Address Description:	21750 Cedar Ave
City,State,Zip:	LAKEVILLE, MN 55044
Status:	N
Latitude:	44.634144399999997
Longitude:	-93.218084599999997
Item ID:	38910-AISI0000038910
AI ID:	38910
Document ID:	0
Subject Item Type Code:	CON
Subject Item Category Code:	AISI
Subject Item ID:	38910
Subject Item Category Description:	Agency Interest
Subject Item Type Description:	Conventional Site
MPCA Program:	Hazardous Waste
Program List:	HW
City, Township or Unorganized code:	239561
City, Township or Unorganized Name:	Lakeville
Congressional District Code:	2
House District:	58A
Senate District:	58
USGS 8-digits:	07040001
USGS 8-digits Name:	Mississippi River - Lake Pepin
USGS 10-digits:	0704000102
USGS 12-digits:	070400010202
USGS 12-digits Name:	South Creek
Collection Method Code:	A1
Method Description:	Address Matching House Number
Ref Code:	GEN
Ref Description:	General Location
Location Verified Flag:	N
Collection Date:	09/27/2015
Timestamp of Creation:	10/14/1999
User Name of Creator:	DELTA_M_R1
Timestamp of Last Update:	04/26/2016
User Name of Last Update:	spatial_
Status Date:	10/15/1999
The Delta Spatial ID:	47794
Activity:	Hazardous Waste
Activity List:	Hazardous Waste
MPCA ID:	MND982604076
MPCA List:	MND982604076
Program List:	Hazardous Waste
Site URL:	https://webapp.pca.state.mn.us/wimn/site/38910

WIMN Detail as of Aug 2016:

Legislative District:	58A
Latitude:	44.63322832
Longitude:	-93.21751815
Activity:	Hazardous Waste, Small to Minimal QG
MPCA ID:	MND982604076
Major Watershed:	Mississippi River - Lake Pepin
Coordinate Collection Method:	Address Matching House Number
Status:	Inactive

Legislative District:	58A
Latitude:	44.63322832
Longitude:	-93.21751815
Activity:	Multiple Activities

APTUS (Continued) **1000427390**

MPCA ID: MND981190242
Major Watershed: Mississippi River - Lake Pepin
Coordinate Collection Method: Address Matching House Number
Status: Inactive

Legislative District: 58A
Latitude: 44.63322832
Longitude: -93.21751815
Activity: Multiple Activities
MPCA ID: Multiple Activities
Major Watershed: Mississippi River - Lake Pepin
Coordinate Collection Method: Address Matching House Number
Status: Active

Legislative District: 58A
Latitude: 44.63322832
Longitude: -93.21751815
Activity: Hazardous Waste, Small to Minimal QG
MPCA ID: MND985760693
Major Watershed: Mississippi River - Lake Pepin
Coordinate Collection Method: Address Matching House Number
Status: Active

107
NE
1/2-1
0.575 mi.
3034 ft.

Relative:
Lower

Actual:
951 ft.

MCI PAINT & DRYWALL
21400 HAMBURG AVE
LAKEVILLE, MN 55044

SEMS-ARCHIVE **1000427389**
CORRACTS **MND980791321**
RCRA-TSDF
RCRA-VSQG
2020 COR ACTION
NY MANIFEST

SEMS Archive:
Site ID: 0506944
EPA ID: MND980791321
Name: APTUS
Address: 21400 HAMBURG AVENUE
City,State,Zip: LAKEVILLE, MN 55044
Cong District: 03
FIPS Code: 27037
FF: N
NPL: Not on the NPL
Non NPL Status: Deferred to RCRA (Subtitle C)

SEMS Archive Detail:
Region: 05
Site ID: 0506944
EPA ID: MND980791321
Site Name: APTUS
NPL: N
FF: N
OU: 00
Action Code: VS
Action Name: ARCH SITE
SEQ: 1
Finish Date: 1995-12-19 05:00:00
Current Action Lead: EPA Perf In-Hse

Region: 05

MCI PAINT & DRYWALL (Continued) **1000427389**

Site ID: 0506944
EPA ID: MND980791321
Site Name: APTUS
NPL: N
FF: N
OU: 00
Action Code: DS
Action Name: DISCVRY
SEQ: 1
Start Date: 1992-03-09 05:00:00
Finish Date: 1992-03-09 05:00:00
Current Action Lead: EPA Perf

Region: 05
Site ID: 0506944
EPA ID: MND980791321
Site Name: APTUS
NPL: N
FF: N
OU: 00
Action Code: PA
Action Name: PA
SEQ: 1
Finish Date: 1992-10-22 04:00:00
Qual: D
Current Action Lead: EPA Perf

CORRACTS:
Name: MCI PAINT & DRYWALL
Address: 21400 HAMBURG AVE
EPA ID: MND980791321
Area Name: ENTIRE FACILITY
Corrective Action: CA PRIORITIZATION-LOW CA PRIORITY
Actual Date: 19920928

Name: MCI PAINT & DRYWALL
Address: 21400 HAMBURG AVE
EPA ID: MND980791321
Area Name: ENTIRE FACILITY
Corrective Action: DETERMINATION OF NEED FOR AN INVESTIGATION-INVESTIGATION IS NOT NECESSARY
Actual Date: 19971021

Name: MCI PAINT & DRYWALL
Address: 21400 HAMBURG AVE
EPA ID: MND980791321
Area Name: ENTIRE FACILITY
Corrective Action: REMEDY DECISION
Actual Date: 19971021

Name: MCI PAINT & DRYWALL
Address: 21400 HAMBURG AVE
EPA ID: MND980791321
Area Name: ENTIRE FACILITY
Corrective Action: REMEDY CONSTRUCTION-NO REMEDY CONSTRUCTED
Actual Date: 19971021

MCI PAINT & DRYWALL (Continued) **1000427389**

Name: MCI PAINT & DRYWALL
Address: 21400 HAMBURG AVE
EPA ID: MND980791321
Area Name: ENTIRE FACILITY
Corrective Action: HUMAN EXPOSURES CONTROLLED DETERMINATION-NO CONTROL MEASURES NEEDED
Actual Date: 19970930

Name: MCI PAINT & DRYWALL
Address: 21400 HAMBURG AVE
EPA ID: MND980791321
Area Name: ENTIRE FACILITY
Corrective Action: RELEASE TO GW CONTROLLED DETERMINATION-NO RELEASE TO GROUNDWATER
Actual Date: 19970930

Name: MCI PAINT & DRYWALL
Address: 21400 HAMBURG AVE
EPA ID: MND980791321
Area Name: ENTIRE FACILITY
Corrective Action: READY FOR ANTICIPATED USE DETERMINATION - READY FOR ANTICIPATED USE
Actual Date: 20200915

Name: MCI PAINT & DRYWALL
Address: 21400 HAMBURG AVE
EPA ID: MND980791321
Area Name: ENTIRE FACILITY
Corrective Action: CA PROCESS IS TERMINATED
Actual Date: 19971021

RCRA-VSQG:
Date Form Received by Agency: 19820520
Handler Name: MCI PAINT & DRYWALL
Handler Address: 21400 HAMBURG AVE
Handler City,State,Zip: LAKEVILLE, MN 55044
EPA ID: MND980791321
Contact Name: JOSEPH DALEIDEN
Contact Address: 21400 HAMBURG AVE
Contact City,State,Zip: LAKEVILLE, MN 55044
Contact Telephone: 952-461-3233
EPA Region: 05
Land Type: Private
Federal Waste Generator Description: Conditionally Exempt Small Quantity Generator
Active Site Indicator: Handler Activities
Mailing Address: 21400 HAMBURG AVE
Mailing City,State,Zip: LAKEVILLE, MN 55044
Operator Name: MCI PAINT & DRYWALL
Operator Type: Private
Short-Term Generator Activity: No
Importer Activity: No
Mixed Waste Generator: No
Transporter Activity: Yes
Transfer Facility Activity: No
Recycler Activity with Storage: No
Small Quantity On-Site Burner Exemption: No
Smelting Melting and Refining Furnace Exemption: No
Underground Injection Control: No
Off-Site Waste Receipt: No

MCI PAINT & DRYWALL (Continued) **1000427389**

Universal Waste Indicator:	No
Universal Waste Destination Facility:	No
Federal Universal Waste:	No
Active Site State-Reg Handler:	---
Hazardous Secondary Material Indicator:	NN
Commercial TSD Indicator:	No
Treatment Storage and Disposal Type:	Storage
2018 GPRA Permit Baseline:	Not on the Baseline
2018 GPRA Renewals Baseline:	Not on the Baseline
Permit Progress Universe:	Storage
202 GPRA Corrective Action Baseline:	Yes
Corrective Action Workload Universe:	No
Subject to Corrective Action Universe:	No
Non-TSDFs Where RCRA CA has Been Imposed Universe:	No
TSDFs Potentially Subject to CA Under 3004 (u)/(v) Universe:	No
TSDFs Only Subject to CA under Discretionary Auth Universe:	No
Corrective Action Priority Ranking:	Low
Environmental Control Indicator:	No
Institutional Control Indicator:	No
Human Exposure Controls Indicator:	Yes
Groundwater Controls Indicator:	Yes
Significant Non-Complier Universe:	No
Unaddressed Significant Non-Complier Universe:	No
Addressed Significant Non-Complier Universe:	No
Significant Non-Complier With a Compliance Schedule Universe:	No
Handler Date of Last Change:	20091019
Recognized Trader-Importer:	No
Recognized Trader-Exporter:	No
Importer of Spent Lead Acid Batteries:	No
Exporter of Spent Lead Acid Batteries:	No
Sub-Part P Indicator:	No

Hazardous Waste Summary:

Waste Code:	D001
Waste Description:	IGNITABLE WASTE
Waste Code:	D002
Waste Description:	CORROSIVE WASTE
Waste Code:	D003
Waste Description:	REACTIVE WASTE
Waste Code:	D004
Waste Description:	ARSENIC
Waste Code:	D005
Waste Description:	BARIUM
Waste Code:	D006
Waste Description:	CADMIUM
Waste Code:	D007
Waste Description:	CHROMIUM
Waste Code:	D008
Waste Description:	LEAD

MCI PAINT & DRYWALL (Continued) **1000427389**

Waste Code:	D009
Waste Description:	MERCURY
Waste Code:	D010
Waste Description:	SELENIUM
Waste Code:	D011
Waste Description:	SILVER
Waste Code:	D012
Waste Description:	ENDRIN (1,2,3,4,10,10-HEXACHLORO-1,7-EPOXY-1,4,4A,5,6,7,8,8A-OCTAHYDRO-1,4-ENDO, ENDO-5,8-DIMETH-ANO-NAPHTHALENE)
Waste Code:	D013
Waste Description:	LINDANE (1,2,3,4,5,6-HEXA-CHLOROCYCLOHEXANE, GAMMA ISOMER)
Waste Code:	D014
Waste Description:	METHOXYCHLOR (1,1,1-TRICHLORO-2,2-BIS [P-METHOXYPHENYL] ETHANE)
Waste Code:	D015
Waste Description:	TOXAPHENE (C10 H10 CL8, TECHNICAL CHLORINATED CAMPHENE, 67-69 PERCENT CHLORINE)
Waste Code:	D016
Waste Description:	2,4-D (2,4-DICHLOROPHENOXYACETIC ACID)
Waste Code:	D017
Waste Description:	2,4,5-TP SILVEX (2,4,5-TRICHLOROPHENOXYPROPIONIC ACID)
Waste Code:	D018
Waste Description:	BENZENE
Waste Code:	D019
Waste Description:	CARBON TETRACHLORIDE
Waste Code:	D020
Waste Description:	CHLORDANE
Waste Code:	D021
Waste Description:	CHLOROBENZENE
Waste Code:	D022
Waste Description:	CHLOROFORM
Waste Code:	D024
Waste Description:	M-CRESOL
Waste Code:	D025
Waste Description:	P-CRESOL
Waste Code:	D026
Waste Description:	CRESOL
Waste Code:	D027
Waste Description:	1,4-DICHLOROBENZENE

MCI PAINT & DRYWALL (Continued) **1000427389**

Waste Code: D028
Waste Description: 1,2-DICHLOROETHANE

Waste Code: D029
Waste Description: 1,1-DICHLOROETHYLENE

Waste Code: D030
Waste Description: 2,4-DINITROTOLUENE

Waste Code: D031
Waste Description: HEPTACHLOR (AND ITS EPOXIDE)

Waste Code: D032
Waste Description: HEXACHLOROBENZENE

Waste Code: D033
Waste Description: HEXACHLOROBUTADIENE

Waste Code: D034
Waste Description: HEXACHLOROETHANE

Waste Code: D035
Waste Description: METHYL ETHYL KETONE

Waste Code: D036
Waste Description: NITROBENZENE

Waste Code: D037
Waste Description: PENTACHLOROPHENOL

Waste Code: D038
Waste Description: PYRIDINE

Waste Code: D039
Waste Description: TETRACHLOROETHYLENE

Waste Code: D040
Waste Description: TRICHLORETHYLENE

Waste Code: D041
Waste Description: 2,4,5-TRICHLOROPHENOL

Waste Code: D042
Waste Description: 2,4,6-TRICHLOROPHENOL

Waste Code: D043
Waste Description: VINYL CHLORIDE

Waste Code: F001
Waste Description: THE FOLLOWING SPENT HALOGENATED SOLVENTS USED IN DEGREASING: TETRACHLOROETHYLENE, TRICHLORETHYLENE, METHYLENE CHLORIDE, 1,1,1-TRICHLOROETHANE, CARBON TETRACHLORIDE AND CHLORINATED FLUOROCARBONS; ALL SPENT SOLVENT MIXTURES/BLENDS USED IN DEGREASING CONTAINING, BEFORE USE, A TOTAL OF TEN PERCENT OR MORE (BY VOLUME) OF ONE OR MORE OF THE ABOVE HALOGENATED SOLVENTS OR THOSE SOLVENTS LISTED IN F002, F004, AND F005; AND STILL BOTTOMS FROM THE RECOVERY OF THESE SPENT SOLVENTS AND SPENT SOLVENT MIXTURES.

MCI PAINT & DRYWALL (Continued) **1000427389**

Waste Code: F002
Waste Description: THE FOLLOWING SPENT HALOGENATED SOLVENTS: TETRACHLOROETHYLENE, METHYLENE CHLORIDE, TRICHLOROETHYLENE, 1,1,1-TRICHLOROETHANE, CHLOROBENZENE, 1,1,2-TRICHLORO-1,2,2-TRIFLUOROETHANE, ORTHO-DICHLOROBENZENE, TRICHLOROFLUOROMETHANE, AND 1,1,2, TRICHLOROETHANE; ALL SPENT SOLVENT MIXTURES/BLENDS CONTAINING, BEFORE USE, A TOTAL OF TEN PERCENT OR MORE (BY VOLUME) OF ONE OR MORE OF THE ABOVE HALOGENATED SOLVENTS OR THOSE SOLVENTS LISTED IN F001, F004, AND F005; AND STILL BOTTOMS FROM THE RECOVERY OF THESE SPENT SOLVENTS AND SPENT SOLVENT MIXTURES.

Waste Code: F003
Waste Description: THE FOLLOWING SPENT NONHALOGENATED SOLVENTS: XYLENE, ACETONE, ETHYL ACETATE, ETHYL BENZENE, ETHYL ETHER, METHYL ISOBUTYL KETONE, N-BUTYL ALCOHOL, CYCLOHEXANONE, AND METHANOL; ALL SPENT SOLVENT MIXTURES/BLENDS CONTAINING, BEFORE USE, ONLY THE ABOVE SPENT NONHALOGENATED SOLVENTS; AND ALL SPENT SOLVENT MIXTURES/BLENDS CONTAINING, BEFORE USE, ONE OR MORE OF THE ABOVE NONHALOGENATED SOLVENTS, AND A TOTAL OF TEN PERCENT OR MORE (BY VOLUME) OF ONE OR MORE OF THOSE SOLVENTS LISTED IN F001, F002, F004, AND F005; AND STILL BOTTOMS FROM THE RECOVERY OF THESE SPENT SOLVENTS AND SPENT SOLVENT MIXTURES.

Waste Code: F004
Waste Description: THE FOLLOWING SPENT NONHALOGENATED SOLVENTS: CRESOLS, CRESYLIC ACID, AND NITROBENZENE; AND THE STILL BOTTOMS FROM THE RECOVERY OF THESE SOLVENTS; ALL SPENT SOLVENT MIXTURES/BLENDS CONTAINING, BEFORE USE, A TOTAL OF TEN PERCENT OR MORE (BY VOLUME) OF ONE OR MORE OF THE ABOVE NONHALOGENATED SOLVENTS OR THOSE SOLVENTS LISTED IN F001, F002, AND F005; AND STILL BOTTOMS FROM THE RECOVERY OF THESE SPENT SOLVENTS AND SPENT SOLVENT MIXTURES.

Waste Code: F005
Waste Description: THE FOLLOWING SPENT NONHALOGENATED SOLVENTS: TOLUENE, METHYL ETHYL KETONE, CARBON DISULFIDE, ISOBUTANOL, PYRIDINE, BENZENE, 2-ETHOXYETHANOL, AND 2-NITROPROPANE; ALL SPENT SOLVENT MIXTURES/BLENDS CONTAINING, BEFORE USE, A TOTAL OF TEN PERCENT OR MORE (BY VOLUME) OF ONE OR MORE OF THE ABOVE NONHALOGENATED SOLVENTS OR THOSE SOLVENTS LISTED IN F001, F002, OR F004; AND STILL BOTTOMS FROM THE RECOVERY OF THESE SPENT SOLVENTS AND SPENT SOLVENT MIXTURES.

Waste Code: F006
Waste Description: WASTEWATER TREATMENT SLUDGES FROM ELECTROPLATING OPERATIONS, EXCEPT FROM THE FOLLOWING PROCESSES: (1) SULFURIC ACID ANODIZING OF ALUMINUM; (2) TIN PLATING ON CARBON STEEL; (3) ZINC PLATING (SEGREGATED BASIS) ON CARBON STEEL; (4) ALUMINUM OR ZINC-ALUMINUM PLATING ON CARBON STEEL; (5) CLEANING/STRIPPING ASSOCIATED WITH TIN, ZINC, AND ALUMINUM PLATING ON CARBON STEEL; AND (6) CHEMICAL ETCHING AND MILLING OF ALUMINUM.

Waste Code: F007
Waste Description: SPENT CYANIDE PLATING BATH SOLUTIONS FROM ELECTROPLATING OPERATIONS.

Handler - Owner Operator:
Owner/Operator Indicator: Operator
Owner/Operator Name: MCI PAINT & DRYWALL
Legal Status: Private

MCI PAINT & DRYWALL (Continued) **1000427389**

Date Became Current:	19990809
Owner/Operator Address:	21400 HAMBURG AVE
Owner/Operator City,State,Zip:	LAKEVILLE, MN 55044
Owner/Operator Telephone:	952-461-3233
Owner/Operator Indicator:	Operator
Owner/Operator Name: NAME NOT REPORTED	
Legal Status:	Private
Owner/Operator Address:	ADDRESS NOT REPORTED
Owner/Operator City,State,Zip:	CITY NOT REPORTED, AK 99998
Owner/Operator Telephone:	312-555-1212
Owner/Operator Indicator:	Owner
Owner/Operator Name: MCI PAINT & DRYWALL	
Legal Status:	Private
Date Became Current:	19990809
Owner/Operator Address:	21400 HAMBURG AVE
Owner/Operator City,State,Zip:	LAKEVILLE, MN 55044
Owner/Operator Telephone:	952-461-3233

Historic Generators:

Receive Date:	19860916
Handler Name: APTUS INC	
Federal Waste Generator Description:	Not a generator, verified
Large Quantity Handler of Universal Waste:	No
Recognized Trader Importer:	No
Recognized Trader Exporter:	No
Spent Lead Acid Battery Importer:	No
Spent Lead Acid Battery Exporter:	No
Current Record:	No
Receive Date:	19820520
Handler Name: MCI PAINT & DRYWALL	
Federal Waste Generator Description:	Conditionally Exempt Small Quantity Generator
Large Quantity Handler of Universal Waste:	No
Recognized Trader Importer:	No
Recognized Trader Exporter:	No
Spent Lead Acid Battery Importer:	No
Spent Lead Acid Battery Exporter:	No
Current Record:	Yes
Receive Date:	20060511
Handler Name: MCI PAINT & DRYWALL	
Federal Waste Generator Description:	Conditionally Exempt Small Quantity Generator
Large Quantity Handler of Universal Waste:	No
Recognized Trader Importer:	No
Recognized Trader Exporter:	No
Spent Lead Acid Battery Importer:	No
Spent Lead Acid Battery Exporter:	No
Current Record:	No

List of NAICS Codes and Descriptions:

NAICS Code:	23832
NAICS Description:	PAINTING AND WALL COVERING CONTRACTORS

MCI PAINT & DRYWALL (Continued) **1000427389**

Facility Has Received Notices of Violation:

Found Violation:	No
Found Violation:	No
Found Violation:	No
Found Violation:	No
Found Violation:	No
Found Violation:	No
Found Violation:	No
Found Violation:	No
Found Violation:	No
Found Violation:	Yes
Agency Which Determined Violation:	State
Violation Short Description:	TSD - Manifest/Records/Reporting
Date Violation was Determined:	19881207
Actual Return to Compliance Date:	19881207
Return to Compliance Qualifier:	Observed
Violation Responsible Agency:	State
Enforcement Identifier:	002
Date of Enforcement Action:	19881207
Enforcement Responsible Agency:	State
Corrective Action Component:	No
Enforcement Type:	WRITTEN INFORMAL
Enforcement Responsible Person:	MNMDG
Found Violation:	No
Found Violation:	No
Found Violation:	No
Found Violation:	No
Found Violation:	No
Found Violation:	Yes
Agency Which Determined Violation:	State
Violation Short Description:	TSD - General Facility Standards
Date Violation was Determined:	19870826
Actual Return to Compliance Date:	19871029
Return to Compliance Qualifier:	Observed
Violation Responsible Agency:	State
Scheduled Compliance Date:	19870926
Enforcement Identifier:	001
Date of Enforcement Action:	19870826
Enforcement Responsible Agency:	State
Corrective Action Component:	No
Enforcement Type:	Letter of Warning (LOW)
Enforcement Responsible Person:	MNMJT

MCI PAINT & DRYWALL (Continued) **1000427389**

Found Violation: Yes
Agency Which Determined Violation: State
Violation Short Description: TSD - Manifest/Records/Reporting
Date Violation was Determined: 19870826
Actual Return to Compliance Date: 19871029
Return to Compliance Qualifier: Observed
Violation Responsible Agency: State
Scheduled Compliance Date: 19870926
Enforcement Identifier: 001
Date of Enforcement Action: 19870826
Enforcement Responsible Agency: State
Corrective Action Component: No
Enforcement Type: Letter of Warning (LOW)
Enforcement Responsible Person: MNMJT

Evaluation Action Summary:

Evaluation Date: 19910311
Evaluation Responsible Agency: State
Found Violation: No
Evaluation Type Description: COMPLIANCE EVALUATION INSPECTION ON-SITE
Evaluation Responsible Person Identifier: MNJJV

Evaluation Date: 19880921
Evaluation Responsible Agency: State
Found Violation: No
Evaluation Type Description: FOCUSED COMPLIANCE INSPECTION
Evaluation Responsible Person Identifier: MNKNL

Evaluation Date: 19870601
Evaluation Responsible Agency: State
Found Violation: No
Evaluation Type Description: FINANCIAL RECORD REVIEW
Evaluation Responsible Person Identifier: MNDAW

Evaluation Date: 19880921
Evaluation Responsible Agency: State
Found Violation: No
Evaluation Type Description: COMPLIANCE EVALUATION INSPECTION ON-SITE
Evaluation Responsible Person Identifier: MNKNL

Evaluation Date: 19871029
Evaluation Responsible Agency: State
Found Violation: No
Evaluation Type Description: COMPLIANCE SCHEDULE EVALUATION
Evaluation Responsible Person Identifier: MNMJT

Evaluation Date: 19860116
Evaluation Responsible Agency: State
Found Violation: No
Evaluation Type Description: COMPLIANCE EVALUATION INSPECTION ON-SITE
Evaluation Responsible Person Identifier: MNKJK

Evaluation Date: 19840816
Evaluation Responsible Agency: State
Found Violation: No
Evaluation Type Description: FOCUSED COMPLIANCE INSPECTION

MCI PAINT & DRYWALL (Continued) **1000427389**

Evaluation Responsible Person Identifier: MNNNM

Evaluation Date: 19891221
Evaluation Responsible Agency: State
Found Violation: No
Evaluation Type Description: FOCUSED COMPLIANCE INSPECTION
Evaluation Responsible Person Identifier: MNJJV

Evaluation Date: 19850220
Evaluation Responsible Agency: State
Found Violation: No
Evaluation Type Description: FOCUSED COMPLIANCE INSPECTION
Evaluation Responsible Person Identifier: MNNNM

Evaluation Date: 19881207
Evaluation Responsible Agency: State
Found Violation: Yes
Evaluation Type Description: COMPLIANCE EVALUATION INSPECTION ON-SITE
Evaluation Responsible Person Identifier: MNMDG
Actual Return to Compliance Date: 19881207

Evaluation Date: 19840928
Evaluation Responsible Agency: State
Found Violation: No
Evaluation Type Description: COMPLIANCE SCHEDULE EVALUATION
Evaluation Responsible Person Identifier: MNNNM

Evaluation Date: 19880324
Evaluation Responsible Agency: State
Found Violation: No
Evaluation Type Description: COMPLIANCE EVALUATION INSPECTION ON-SITE
Evaluation Responsible Person Identifier: MNKNL

Evaluation Date: 19880324
Evaluation Responsible Agency: State
Found Violation: No
Evaluation Type Description: FOCUSED COMPLIANCE INSPECTION
Evaluation Responsible Person Identifier: MNKNL

Evaluation Date: 19920616
Evaluation Responsible Agency: State
Found Violation: No
Evaluation Type Description: COMPLIANCE EVALUATION INSPECTION ON-SITE
Evaluation Responsible Person Identifier: MNJJV

Evaluation Date: 19940331
Evaluation Responsible Agency: State
Found Violation: No
Evaluation Type Description: COMPLIANCE EVALUATION INSPECTION ON-SITE
Evaluation Responsible Person Identifier: MNJJV

Evaluation Date: 19870821
Evaluation Responsible Agency: State
Found Violation: Yes
Evaluation Type Description: COMPLIANCE EVALUATION INSPECTION ON-SITE
Evaluation Responsible Person Identifier: MNRRS
Actual Return to Compliance Date: 19871029

MCI PAINT & DRYWALL (Continued) **1000427389**

Scheduled Compliance Date: 19870926

Evaluation Date: 19870821
Evaluation Responsible Agency: State
Found Violation: Yes
Evaluation Type Description: COMPLIANCE EVALUATION INSPECTION ON-SITE
Evaluation Responsible Person Identifier: MNRRS
Actual Return to Compliance Date: 19871029
Scheduled Compliance Date: 19870926

RCRA-VSQG:
Date Form Received by Agency: 19820520
Handler Name: MCI PAINT & DRYWALL
Handler Address: 21400 HAMBURG AVE
Handler City,State,Zip: LAKEVILLE, MN 55044
EPA ID: MND980791321
Contact Name: JOSEPH DALEIDEN
Contact Address: 21400 HAMBURG AVE
Contact City,State,Zip: LAKEVILLE, MN 55044
Contact Telephone: 952-461-3233
EPA Region: 05
Land Type: Private
Federal Waste Generator Description: Conditionally Exempt Small Quantity Generator
Active Site Indicator: Handler Activities
Mailing Address: 21400 HAMBURG AVE
Mailing City,State,Zip: LAKEVILLE, MN 55044
Operator Name: MCI PAINT & DRYWALL
Operator Type: Private
Short-Term Generator Activity: No
Importer Activity: No
Mixed Waste Generator: No
Transporter Activity: Yes
Transfer Facility Activity: No

MCI PAINT & DRYWALL (Continued) **1000427389**

Recycler Activity with Storage:	No
Small Quantity On-Site Burner Exemption:	No
Smelting Melting and Refining Furnace Exemption:	No
Underground Injection Control:	No
Off-Site Waste Receipt:	No
Universal Waste Indicator:	No
Universal Waste Destination Facility:	No
Federal Universal Waste:	No
Active Site State-Reg Handler:	---
Hazardous Secondary Material Indicator:	NN
Commercial TSD Indicator:	No
Treatment Storage and Disposal Type:	Storage
2018 GPRA Permit Baseline:	Not on the Baseline
2018 GPRA Renewals Baseline:	Not on the Baseline
Permit Progress Universe:	Storage
202 GPRA Corrective Action Baseline:	Yes
Corrective Action Workload Universe:	No
Subject to Corrective Action Universe:	No
Non-TSDFs Where RCRA CA has Been Imposed Universe:	No
TSDFs Potentially Subject to CA Under 3004 (u)/(v) Universe:	No
TSDFs Only Subject to CA under Discretionary Auth Universe:	No
Corrective Action Priority Ranking:	Low
Environmental Control Indicator:	No
Institutional Control Indicator:	No
Human Exposure Controls Indicator:	Yes
Groundwater Controls Indicator:	Yes
Significant Non-Complier Universe:	No
Unaddressed Significant Non-Complier Universe:	No
Addressed Significant Non-Complier Universe:	No
Significant Non-Complier With a Compliance Schedule Universe:	No
Handler Date of Last Change:	20091019
Recognized Trader-Importer:	No
Recognized Trader-Exporter:	No
Importer of Spent Lead Acid Batteries:	No
Exporter of Spent Lead Acid Batteries:	No
Sub-Part P Indicator:	No

Hazardous Waste Summary:

Waste Code:	D001
Waste Description:	IGNITABLE WASTE
Waste Code:	D002
Waste Description:	CORROSIVE WASTE
Waste Code:	D003
Waste Description:	REACTIVE WASTE
Waste Code:	D004
Waste Description:	ARSENIC
Waste Code:	D005
Waste Description:	BARIUM
Waste Code:	D006
Waste Description:	CADMIUM

MCI PAINT & DRYWALL (Continued) **1000427389**

Waste Code: D007
Waste Description: CHROMIUM

Waste Code: D008
Waste Description: LEAD

Waste Code: D009
Waste Description: MERCURY

Waste Code: D010
Waste Description: SELENIUM

Waste Code: D011
Waste Description: SILVER

Waste Code: D012
Waste Description: ENDRIN (1,2,3,4,10,10-HEXACHLORO-1,7-EPOXY-1,4,4A,5,6,7,8,8A-OCTAHYDRO-1,4-ENDO, ENDO-5,8-DIMETH-ANO-NAPHTHALENE)

Waste Code: D013
Waste Description: LINDANE (1,2,3,4,5,6-HEXA-CHLOROCYCLOHEXANE, GAMMA ISOMER)

Waste Code: D014
Waste Description: METHOXYCHLOR (1,1,1-TRICHLORO-2,2-BIS [P-METHOXYPHENYL] ETHANE)

Waste Code: D015
Waste Description: TOXAPHENE (C10 H10 CL8, TECHNICAL CHLORINATED CAMPHENE, 67-69 PERCENT CHLORINE)

Waste Code: D016
Waste Description: 2,4-D (2,4-DICHLOROPHENOXYACETIC ACID)

Waste Code: D017
Waste Description: 2,4,5-TP SILVEX (2,4,5-TRICHLOROPHENOXYPROPIONIC ACID)

Waste Code: D018
Waste Description: BENZENE

Waste Code: D019
Waste Description: CARBON TETRACHLORIDE

Waste Code: D020
Waste Description: CHLORDANE

Waste Code: D021
Waste Description: CHLOROBENZENE

Waste Code: D022
Waste Description: CHLOROFORM

Waste Code: D024
Waste Description: M-CRESOL

Waste Code: D025
Waste Description: P-CRESOL

MCI PAINT & DRYWALL (Continued) **1000427389**

Waste Code:	D026
Waste Description:	CRESOL
Waste Code:	D027
Waste Description:	1,4-DICHLOROBENZENE
Waste Code:	D028
Waste Description:	1,2-DICHLOROETHANE
Waste Code:	D029
Waste Description:	1,1-DICHLOROETHYLENE
Waste Code:	D030
Waste Description:	2,4-DINITROTOLUENE
Waste Code:	D031
Waste Description:	HEPTACHLOR (AND ITS EPOXIDE)
Waste Code:	D032
Waste Description:	HEXACHLOROBENZENE
Waste Code:	D033
Waste Description:	HEXACHLOROBUTADIENE
Waste Code:	D034
Waste Description:	HEXACHLOROETHANE
Waste Code:	D035
Waste Description:	METHYL ETHYL KETONE
Waste Code:	D036
Waste Description:	NITROBENZENE
Waste Code:	D037
Waste Description:	PENTACHLOROPHENOL
Waste Code:	D038
Waste Description:	PYRIDINE
Waste Code:	D039
Waste Description:	TETRACHLOROETHYLENE
Waste Code:	D040
Waste Description:	TRICHLORETHYLENE
Waste Code:	D041
Waste Description:	2,4,5-TRICHLOROPHENOL
Waste Code:	D042
Waste Description:	2,4,6-TRICHLOROPHENOL
Waste Code:	D043
Waste Description:	VINYL CHLORIDE
Waste Code:	F001
Waste Description:	THE FOLLOWING SPENT HALOGENATED SOLVENTS USED IN DEGREASING: TETRACHLOROETHYLENE, TRICHLORETHYLENE, METHYLENE CHLORIDE,

MCI PAINT & DRYWALL (Continued) **1000427389**

1,1,1-TRICHLOROETHANE, CARBON TETRACHLORIDE AND CHLORINATED FLUOROCARBONS; ALL SPENT SOLVENT MIXTURES/BLENDS USED IN DEGREASING CONTAINING, BEFORE USE, A TOTAL OF TEN PERCENT OR MORE (BY VOLUME) OF ONE OR MORE OF THE ABOVE HALOGENATED SOLVENTS OR THOSE SOLVENTS LISTED IN F002, F004, AND F005; AND STILL BOTTOMS FROM THE RECOVERY OF THESE SPENT SOLVENTS AND SPENT SOLVENT MIXTURES.

Waste Code: F002
Waste Description: THE FOLLOWING SPENT HALOGENATED SOLVENTS: TETRACHLOROETHYLENE, METHYLENE CHLORIDE, TRICHLOROETHYLENE, 1,1,1-TRICHLOROETHANE, CHLOROBENZENE, 1,1,2-TRICHLORO-1,2,2-TRIFLUOROETHANE, ORTHO-DICHLOROBENZENE, TRICHLOROFLUOROMETHANE, AND 1,1,2, TRICHLOROETHANE; ALL SPENT SOLVENT MIXTURES/BLENDS CONTAINING, BEFORE USE, A TOTAL OF TEN PERCENT OR MORE (BY VOLUME) OF ONE OR MORE OF THE ABOVE HALOGENATED SOLVENTS OR THOSE SOLVENTS LISTED IN F001, F004, AND F005; AND STILL BOTTOMS FROM THE RECOVERY OF THESE SPENT SOLVENTS AND SPENT SOLVENT MIXTURES.

Waste Code: F003
Waste Description: THE FOLLOWING SPENT NONHALOGENATED SOLVENTS: XYLENE, ACETONE, ETHYL ACETATE, ETHYL BENZENE, ETHYL ETHER, METHYL ISOBUTYL KETONE, N-BUTYL ALCOHOL, CYCLOHEXANONE, AND METHANOL; ALL SPENT SOLVENT MIXTURES/BLENDS CONTAINING, BEFORE USE, ONLY THE ABOVE SPENT NONHALOGENATED SOLVENTS; AND ALL SPENT SOLVENT MIXTURES/BLENDS CONTAINING, BEFORE USE, ONE OR MORE OF THE ABOVE NONHALOGENATED SOLVENTS, AND A TOTAL OF TEN PERCENT OR MORE (BY VOLUME) OF ONE OR MORE OF THOSE SOLVENTS LISTED IN F001, F002, F004, AND F005; AND STILL BOTTOMS FROM THE RECOVERY OF THESE SPENT SOLVENTS AND SPENT SOLVENT MIXTURES.

Waste Code: F004
Waste Description: THE FOLLOWING SPENT NONHALOGENATED SOLVENTS: CRESOLS, CRESYLIC ACID, AND NITROBENZENE; AND THE STILL BOTTOMS FROM THE RECOVERY OF THESE SOLVENTS; ALL SPENT SOLVENT MIXTURES/BLENDS CONTAINING, BEFORE USE, A TOTAL OF TEN PERCENT OR MORE (BY VOLUME) OF ONE OR MORE OF THE ABOVE NONHALOGENATED SOLVENTS OR THOSE SOLVENTS LISTED IN F001, F002, AND F005; AND STILL BOTTOMS FROM THE RECOVERY OF THESE SPENT SOLVENTS AND SPENT SOLVENT MIXTURES.

Waste Code: F005
Waste Description: THE FOLLOWING SPENT NONHALOGENATED SOLVENTS: TOLUENE, METHYL ETHYL KETONE, CARBON DISULFIDE, ISOBUTANOL, PYRIDINE, BENZENE, 2-ETHOXYETHANOL, AND 2-NITROPROPANE; ALL SPENT SOLVENT MIXTURES/BLENDS CONTAINING, BEFORE USE, A TOTAL OF TEN PERCENT OR MORE (BY VOLUME) OF ONE OR MORE OF THE ABOVE NONHALOGENATED SOLVENTS OR THOSE SOLVENTS LISTED IN F001, F002, OR F004; AND STILL BOTTOMS FROM THE RECOVERY OF THESE SPENT SOLVENTS AND SPENT SOLVENT MIXTURES.

Waste Code: F006
Waste Description: WASTEWATER TREATMENT SLUDGES FROM ELECTROPLATING OPERATIONS, EXCEPT FROM THE FOLLOWING PROCESSES: (1) SULFURIC ACID ANODIZING OF ALUMINUM; (2) TIN PLATING ON CARBON STEEL; (3) ZINC PLATING (SEGREGATED BASIS) ON CARBON STEEL; (4) ALUMINUM OR ZINC-ALUMINUM PLATING ON CARBON STEEL; (5) CLEANING/STRIPPING ASSOCIATED WITH TIN, ZINC, AND ALUMINUM PLATING ON CARBON STEEL; AND (6) CHEMICAL ETCHING AND MILLING OF ALUMINUM.

MCI PAINT & DRYWALL (Continued) **1000427389**

Waste Code: F007
Waste Description: SPENT CYANIDE PLATING BATH SOLUTIONS FROM ELECTROPLATING OPERATIONS.

Handler - Owner Operator:
Owner/Operator Indicator: Operator
Owner/Operator Name: MCI PAINT & DRYWALL
Legal Status: Private
Date Became Current: 19990809
Owner/Operator Address: 21400 HAMBURG AVE
Owner/Operator City,State,Zip: LAKEVILLE, MN 55044
Owner/Operator Telephone: 952-461-3233

Owner/Operator Indicator: Operator
Owner/Operator Name: NAME NOT REPORTED
Legal Status: Private
Owner/Operator Address: ADDRESS NOT REPORTED
Owner/Operator City,State,Zip: CITY NOT REPORTED, AK 99998
Owner/Operator Telephone: 312-555-1212

Owner/Operator Indicator: Owner
Owner/Operator Name: MCI PAINT & DRYWALL
Legal Status: Private
Date Became Current: 19990809
Owner/Operator Address: 21400 HAMBURG AVE
Owner/Operator City,State,Zip: LAKEVILLE, MN 55044
Owner/Operator Telephone: 952-461-3233

Historic Generators:
Receive Date: 19860916
Handler Name: APTUS INC
Federal Waste Generator Description: Not a generator, verified
Large Quantity Handler of Universal Waste: No
Recognized Trader Importer: No
Recognized Trader Exporter: No
Spent Lead Acid Battery Importer: No
Spent Lead Acid Battery Exporter: No
Current Record: No

Receive Date: 19820520
Handler Name: MCI PAINT & DRYWALL
Federal Waste Generator Description: Conditionally Exempt Small Quantity Generator
Large Quantity Handler of Universal Waste: No
Recognized Trader Importer: No
Recognized Trader Exporter: No
Spent Lead Acid Battery Importer: No
Spent Lead Acid Battery Exporter: No
Current Record: Yes

Receive Date: 20060511
Handler Name: MCI PAINT & DRYWALL
Federal Waste Generator Description: Conditionally Exempt Small Quantity Generator
Large Quantity Handler of Universal Waste: No
Recognized Trader Importer: No
Recognized Trader Exporter: No
Spent Lead Acid Battery Importer: No
Spent Lead Acid Battery Exporter: No

MCI PAINT & DRYWALL (Continued) **1000427389**

Current Record: No

List of NAICS Codes and Descriptions:
NAICS Code: 23832
NAICS Description: PAINTING AND WALL COVERING CONTRACTORS

Facility Has Received Notices of Violation:
Found Violation: No

Found Violation: No

Found Violation: No

Found Violation: No

Found Violation: No

Found Violation: No

Found Violation: No

Found Violation: No

Found Violation: No

Found Violation: Yes
Agency Which Determined Violation: State
Violation Short Description: TSD - Manifest/Records/Reporting
Date Violation was Determined: 19881207
Actual Return to Compliance Date: 19881207
Return to Compliance Qualifier: Observed
Violation Responsible Agency: State
Enforcement Identifier: 002
Date of Enforcement Action: 19881207
Enforcement Responsible Agency: State
Corrective Action Component: No
Enforcement Type: WRITTEN INFORMAL
Enforcement Responsible Person: MNMDG

Found Violation: No

Found Violation: No

Found Violation: No

Found Violation: No

Found Violation: No

Found Violation: Yes
Agency Which Determined Violation: State
Violation Short Description: TSD - General Facility Standards
Date Violation was Determined: 19870826
Actual Return to Compliance Date: 19871029
Return to Compliance Qualifier: Observed
Violation Responsible Agency: State

MCI PAINT & DRYWALL (Continued) **1000427389**

Scheduled Compliance Date: 19870926
Enforcement Identifier: 001
Date of Enforcement Action: 19870826
Enforcement Responsible Agency: State
Corrective Action Component: No
Enforcement Type: Letter of Warning (LOW)
Enforcement Responsible Person: MNMJT

Found Violation: Yes
Agency Which Determined Violation: State
Violation Short Description: TSD - Manifest/Records/Reporting
Date Violation was Determined: 19870826
Actual Return to Compliance Date: 19871029
Return to Compliance Qualifier: Observed
Violation Responsible Agency: State
Scheduled Compliance Date: 19870926
Enforcement Identifier: 001
Date of Enforcement Action: 19870826
Enforcement Responsible Agency: State
Corrective Action Component: No
Enforcement Type: Letter of Warning (LOW)
Enforcement Responsible Person: MNMJT

Evaluation Action Summary:
Evaluation Date: 19910311
Evaluation Responsible Agency: State
Found Violation: No
Evaluation Type Description: COMPLIANCE EVALUATION INSPECTION ON-SITE
Evaluation Responsible Person Identifier: MNJJV

Evaluation Date: 19880921
Evaluation Responsible Agency: State
Found Violation: No
Evaluation Type Description: FOCUSED COMPLIANCE INSPECTION
Evaluation Responsible Person Identifier: MNKNL

Evaluation Date: 19870601
Evaluation Responsible Agency: State
Found Violation: No
Evaluation Type Description: FINANCIAL RECORD REVIEW
Evaluation Responsible Person Identifier: MNDAW

Evaluation Date: 19880921
Evaluation Responsible Agency: State
Found Violation: No
Evaluation Type Description: COMPLIANCE EVALUATION INSPECTION ON-SITE
Evaluation Responsible Person Identifier: MNKNL

Evaluation Date: 19871029
Evaluation Responsible Agency: State
Found Violation: No
Evaluation Type Description: COMPLIANCE SCHEDULE EVALUATION
Evaluation Responsible Person Identifier: MNMJT

Evaluation Date: 19860116
Evaluation Responsible Agency: State
Found Violation: No

MCI PAINT & DRYWALL (Continued) **1000427389**

Evaluation Type Description: COMPLIANCE EVALUATION INSPECTION ON-SITE
Evaluation Responsible Person Identifier: MNKJK

Evaluation Date: 19840816
Evaluation Responsible Agency: State
Found Violation: No
Evaluation Type Description: FOCUSED COMPLIANCE INSPECTION
Evaluation Responsible Person Identifier: MNNNM

Evaluation Date: 19891221
Evaluation Responsible Agency: State
Found Violation: No
Evaluation Type Description: FOCUSED COMPLIANCE INSPECTION
Evaluation Responsible Person Identifier: MNJJV

Evaluation Date: 19850220
Evaluation Responsible Agency: State
Found Violation: No
Evaluation Type Description: FOCUSED COMPLIANCE INSPECTION
Evaluation Responsible Person Identifier: MNNNM

Evaluation Date: 19881207
Evaluation Responsible Agency: State
Found Violation: Yes
Evaluation Type Description: COMPLIANCE EVALUATION INSPECTION ON-SITE
Evaluation Responsible Person Identifier: MNMDG
Actual Return to Compliance Date: 19881207

Evaluation Date: 19840928
Evaluation Responsible Agency: State
Found Violation: No
Evaluation Type Description: COMPLIANCE SCHEDULE EVALUATION
Evaluation Responsible Person Identifier: MNNNM

Evaluation Date: 19880324
Evaluation Responsible Agency: State
Found Violation: No
Evaluation Type Description: COMPLIANCE EVALUATION INSPECTION ON-SITE
Evaluation Responsible Person Identifier: MNKNL

Evaluation Date: 19880324
Evaluation Responsible Agency: State
Found Violation: No
Evaluation Type Description: FOCUSED COMPLIANCE INSPECTION
Evaluation Responsible Person Identifier: MNKNL

Evaluation Date: 19920616
Evaluation Responsible Agency: State
Found Violation: No
Evaluation Type Description: COMPLIANCE EVALUATION INSPECTION ON-SITE
Evaluation Responsible Person Identifier: MNJJV

Evaluation Date: 19940331
Evaluation Responsible Agency: State
Found Violation: No
Evaluation Type Description: COMPLIANCE EVALUATION INSPECTION ON-SITE
Evaluation Responsible Person Identifier: MNJJV

MCI PAINT & DRYWALL (Continued) **1000427389**

Evaluation Date:	19870821
Evaluation Responsible Agency:	State
Found Violation:	Yes
Evaluation Type Description:	COMPLIANCE EVALUATION INSPECTION ON-SITE
Evaluation Responsible Person Identifier:	MNRRS
Actual Return to Compliance Date:	19871029
Scheduled Compliance Date:	19870926

Evaluation Date:	19870821
Evaluation Responsible Agency:	State
Found Violation:	Yes
Evaluation Type Description:	COMPLIANCE EVALUATION INSPECTION ON-SITE
Evaluation Responsible Person Identifier:	MNRRS
Actual Return to Compliance Date:	19871029
Scheduled Compliance Date:	19870926

2020 COR ACTION:

EPA ID:	MND980791321
Region:	5
Action:	Remedy Construction

NY MANIFEST:

Name:	APTUS
Address:	21400 HAMBURG AVE
City,State,Zip:	LAKEVILLE, MN 55044
Country:	USA
EPA ID:	MND980791321
Location Address 1:	21400 HAMBURG AVENUE
Code:	BP
Location City:	LAKEVILLE
Location State:	MN

MCI PAINT & DRYWALL (Continued) **1000427389**

Location Zip: 55044

NY MANIFEST:
EPAID: MND980791321
Mailing Name: APTUS
Mailing Contact: THOMAS MEEHAN
Mailing Address 1: 21400 HAMBURG AVENUE
Mailing City: LAKEVILLE
Mailing State: MN
Mailing Zip: 55044
Mailing Country: USA
Mailing Phone: 8002480442

Count: 4 records. ORPHAN SUMMARY

City	EDR ID	Site Name	Site Address	Zip	Database(s)
LAKEVILLE	1024887768	LAKEVILLE ADVANCED DENTAL CARE	17600 CEDAR AVE	55044	RCRA-VSQG
LAKEVILLE	1010322201	METRO DENTALCARE - LAKEVILLE	17597 CEDAR AVE	55044	RCRA-VSQG
LAKEVILLE	U004310312	HY-VEE FAST AND FRESH - LAKEVILLE	17380 CEDAR AVE	55044	MN UST
LAKEVILLE	1010321666	MN ENERGY RESOURCES - LAKEVILLE	2210 HIGHVIEW AVE	55044	RCRA-VSQG

GOVERNMENT RECORDS SEARCHED / DATA CURRENCY TRACKING

St	Acronym	Full Name	Government Agency	Gov Date	Arvl. Date	Active Date
MN	AG SPILLS	Department of Agriculture Spills	Department of Agriculture	04/29/2022	05/03/2022	07/25/2022
MN	AGVIC	Agricultural Voluntary Investigation & Cleanup Listing	Department of Agriculture	04/29/2022	05/03/2022	07/25/2022
MN	AIRS	Permit Contact List	Pollution Control Agency	05/16/2022	05/25/2022	08/10/2022
MN	ASBESTOS	Asbestos Notification Listing	Department of Health	04/26/2022	04/27/2022	07/18/2022
MN	AST	Aboveground Storage Tanks	Minnesota Pollution Control Agency	04/29/2022	05/03/2022	07/25/2022
MN	BROWNFIELDS	Petroleum Brownfields Program Sites	Pollution Control Agency	05/30/2022	05/31/2022	08/17/2022
MN	BULK	Bulk Facilities Database	Department of Agriculture	05/02/2022	05/03/2022	07/25/2022
MN	CDL	Clandestine Drug Labs	Department of Health	06/22/2022	06/23/2022	07/19/2022
MN	COAL ASH	Coal Ash Disposal Site Listing	Pollution Control Agency	05/04/2022	05/05/2022	07/25/2022
MN	DRYCLEANERS	Registered Drycleaning Facilities	Pollution Control Agency	09/28/2021	09/30/2021	12/21/2021
MN	ENFORCEMENT	Generators Associated with Enforcement Logs	Minnesota Pollution Control Agency	03/18/2022	03/21/2022	06/15/2022
MN	INST CONTROL	Site Remediation Section Database	Pollution Control Agency	05/30/2022	05/31/2022	08/18/2022
MN	LAST	Leaking Aboveground Storage Tanks	Pollution Control Agency	04/29/2022	05/03/2022	07/25/2022
MN	LCP	Closed Landfills Priority List	Minnesota Pollution Control Agency	03/31/2019	04/11/2019	05/10/2019
MN	LEAD	Lead Inspection Listing	Department of Health	04/26/2022	04/27/2022	07/18/2022
MN	LIENS	Environmental Liens	Pollution Control Agency	06/01/2022	06/01/2022	06/28/2022
MN	LS	List of Sites	Minnesota Pollution Control Agency	04/22/2009	07/14/2009	07/24/2009
MN	LUST	Leak Sites	Minnesota Pollution Control Agency	04/29/2022	05/04/2022	07/25/2022
MN	MANIFEST	Hazardous Waste Manifest Data	Pollution Control Agency	06/30/2016	02/07/2017	04/05/2017
MN	MDA LIS	Licensing Information System Database Listing	Department of Agriculture	05/02/2022	05/03/2022	07/25/2022
MN	MN DEL PLP	Delisted Permanent List of Priorities	Pollution Control Agency	05/30/2022	05/31/2022	08/18/2022
MN	MN HWS PERMIT	Active TSD Facilities	Minnesota Pollution Control Agency	05/30/2022	06/07/2022	08/23/2022
MN	MN PLP	Permanent List of Priorities	Pollution Control Agency	05/30/2022	05/31/2022	08/18/2022
MN	NPDES	Wastewater Permits Listing	Minnesota Pollution Control Agency	05/30/2022	06/07/2022	08/23/2022
MN	PFAS	PFAS Contamination Site Location Listing	Pollution Control Agency	05/04/2022	05/05/2022	05/06/2022
MN	RGA HWS	Recovered Government Archive State Hazardous Waste Facilitie	Minnesota Pollution Control Agency		07/01/2013	01/03/2014
MN	RGA LF	Recovered Government Archive Solid Waste Facilities List	Minnesota Pollution Control Agency		07/01/2013	01/13/2014
MN	RGA LUST	Recovered Government Archive Leaking Underground Storage Tan	Minnesota Pollution Control Agency		07/01/2013	12/24/2013
MN	SHWS	Superfund Site Information Listing	Minnesota Pollution Control Agency	05/30/2022	05/31/2022	08/17/2022
MN	SPILLS	Spills Database	Minnesota Pollution Control Agency	04/29/2022	05/03/2022	07/25/2022
MN	SPILLS 80	SPILLS80 data from FirstSearch	FirstSearch	11/20/2001	01/03/2013	03/06/2013
MN	SPILLS 90	SPILLS90 data from FirstSearch	FirstSearch	11/01/2012	01/03/2013	02/11/2013
MN	SRS	Site Remediation Section Database	Pollution Control Agency	05/30/2022	05/31/2022	08/18/2022
MN	SWF/LF	Permitted Solid Waste Disposal Facilities	Minnesota Pollution Control Agency	04/14/2022	05/03/2022	07/25/2022
MN	SWRCY	Recycling Facilities	Pollution Control Agency	10/01/2020	02/02/2021	04/28/2021
MN	TIER 2	Tier 2 Facility Listing	Department of Public Safety	12/31/2020	11/15/2021	02/03/2022
MN	UNPERM LF	Unpermitted Facilities	Pollution Control Agency	04/14/2022	05/03/2022	07/25/2022
MN	UST	Underground Storage Tank Database	Minnesota Pollution Control Agency	04/29/2022	05/03/2022	07/25/2022
MN	VAPOR	Vapor Intrusion	Pollution Control Agency	05/23/2022	05/24/2022	08/10/2022
MN	VIC	Voluntary Investigation and Cleanup Program	Minnesota Pollution Control Agency	05/30/2022	05/31/2022	08/18/2022
MN	WIMN	What's In My Neighborhood	Pollution Control Agency	04/04/2022	04/06/2022	06/29/2022
US	2020 COR ACTION	2020 Corrective Action Program List	Environmental Protection Agency	09/30/2017	05/08/2018	07/20/2018
US	ABANDONED MINES	Abandoned Mines	Department of Interior	06/14/2022	06/15/2022	08/22/2022
US	BRS	Biennial Reporting System	EPA/NTIS	12/31/2019	03/02/2022	03/25/2022
US	COAL ASH DOE	Steam-Electric Plant Operation Data	Department of Energy	12/31/2020	11/30/2021	02/22/2022
US	COAL ASH EPA	Coal Combustion Residues Surface Impoundments List	Environmental Protection Agency	01/12/2017	03/05/2019	11/11/2019
US	CONSENT	Superfund (CERCLA) Consent Decrees	Department of Justice, Consent Decree Library	03/31/2022	04/14/2022	07/12/2022

GOVERNMENT RECORDS SEARCHED / DATA CURRENCY TRACKING

St	Acronym	Full Name	Government Agency	Gov Date	Arvl. Date	Active Date
US	CORRACTS	Corrective Action Report	EPA	06/20/2022	06/21/2022	06/28/2022
US	DEBRIS REGION 9	Torres Martinez Reservation Illegal Dump Site Locations	EPA, Region 9	01/12/2009	05/07/2009	09/21/2009
US	DOCKET HWC	Hazardous Waste Compliance Docket Listing	Environmental Protection Agency	05/06/2021	05/21/2021	08/11/2021
US	DOD	Department of Defense Sites	USGS	06/07/2021	07/13/2021	03/09/2022
US	DOT OPS	Incident and Accident Data	Department of Transporation, Office of Pipeli	01/02/2020	01/28/2020	04/17/2020
US	Delisted NPL	National Priority List Deletions	EPA	07/26/2022	08/02/2022	08/22/2022
US	ECHO	Enforcement & Compliance History Information	Environmental Protection Agency	04/02/2022	04/05/2022	06/28/2022
US	EPA WATCH LIST	EPA WATCH LIST	Environmental Protection Agency	08/30/2013	03/21/2014	06/17/2014
US	ERNS	Emergency Response Notification System	National Response Center, United States Coast	06/14/2022	06/15/2022	06/21/2022
US	FEDERAL FACILITY	Federal Facility Site Information listing	Environmental Protection Agency	05/25/2021	06/24/2021	09/20/2021
US	FEDLAND	Federal and Indian Lands	U.S. Geological Survey	04/02/2018	04/11/2018	11/06/2019
US	FEMA UST	Underground Storage Tank Listing	FEMA	10/14/2021	11/05/2021	02/01/2022
US	FTTS	FIFRA/ TSCA Tracking System - FIFRA (Federal Insecticide, Fu	EPA/Office of Prevention, Pesticides and Toxi	04/09/2009	04/16/2009	05/11/2009
US	FTTS INSP	FIFRA/ TSCA Tracking System - FIFRA (Federal Insecticide, Fu	EPA	04/09/2009	04/16/2009	05/11/2009
US	FUDS	Formerly Used Defense Sites	U.S. Army Corps of Engineers	05/11/2022	05/17/2022	07/29/2022
US	FUELS PROGRAM	EPA Fuels Program Registered Listing	EPA	05/16/2022	05/17/2022	07/29/2022
US	FUSRAP	Formerly Utilized Sites Remedial Action Program	Department of Energy	07/26/2021	07/27/2021	10/22/2021
US	HIST FTTS	FIFRA/TSCA Tracking System Administrative Case Listing	Environmental Protection Agency	10/19/2006	03/01/2007	04/10/2007
US	HIST FTTS INSP	FIFRA/TSCA Tracking System Inspection & Enforcement Case Lis	Environmental Protection Agency	10/19/2006	03/01/2007	04/10/2007
US	HMIRS	Hazardous Materials Information Reporting System	U.S. Department of Transportation	03/21/2022	03/21/2022	06/14/2022
US	ICIS	Integrated Compliance Information System	Environmental Protection Agency	11/18/2016	11/23/2016	02/10/2017
US	IHS OPEN DUMPS	Open Dumps on Indian Land	Department of Health & Human Serivces, Indian	04/01/2014	08/06/2014	01/29/2015
US	INDIAN LUST R1	Leaking Underground Storage Tanks on Indian Land	EPA Region 1	04/28/2021	06/11/2021	09/07/2021
US	INDIAN LUST R10	Leaking Underground Storage Tanks on Indian Land	EPA Region 10	04/20/2022	06/13/2022	08/16/2022
US	INDIAN LUST R4	Leaking Underground Storage Tanks on Indian Land	EPA Region 4	06/02/2022	06/13/2022	08/31/2022
US	INDIAN LUST R5	Leaking Underground Storage Tanks on Indian Land	EPA, Region 5	04/11/2022	06/13/2022	08/16/2022
US	INDIAN LUST R6	Leaking Underground Storage Tanks on Indian Land	EPA Region 6	04/28/2022	06/13/2022	08/16/2022
US	INDIAN LUST R7	Leaking Underground Storage Tanks on Indian Land	EPA Region 7	04/14/2022	06/13/2022	08/16/2022
US	INDIAN LUST R8	Leaking Underground Storage Tanks on Indian Land	EPA Region 8	04/20/2022	06/13/2022	08/16/2022
US	INDIAN LUST R9	Leaking Underground Storage Tanks on Indian Land	Environmental Protection Agency	04/08/2022	06/13/2022	08/16/2022
US	INDIAN ODI	Report on the Status of Open Dumps on Indian Lands	Environmental Protection Agency	12/31/1998	12/03/2007	01/24/2008
US	INDIAN RESERV	Indian Reservations	USGS	12/31/2014	07/14/2015	01/10/2017
US	INDIAN UST R1	Underground Storage Tanks on Indian Land	EPA, Region 1	04/07/2022	06/13/2022	08/16/2022
US	INDIAN UST R10	Underground Storage Tanks on Indian Land	EPA Region 10	04/20/2022	06/13/2022	08/16/2022
US	INDIAN UST R4	Underground Storage Tanks on Indian Land	EPA Region 4	06/02/2022	06/13/2022	08/31/2022
US	INDIAN UST R5	Underground Storage Tanks on Indian Land	EPA Region 5	04/11/2022	06/13/2022	08/16/2022
US	INDIAN UST R6	Underground Storage Tanks on Indian Land	EPA Region 6	04/28/2022	06/13/2022	08/16/2022
US	INDIAN UST R7	Underground Storage Tanks on Indian Land	EPA Region 7	04/14/2022	06/13/2022	08/16/2022
US	INDIAN UST R8	Underground Storage Tanks on Indian Land	EPA Region 8	04/20/2022	06/13/2022	08/16/2022
US	INDIAN UST R9	Underground Storage Tanks on Indian Land	EPA Region 9	04/08/2022	06/13/2022	08/16/2022
US	INDIAN VCP R1	Voluntary Cleanup Priority Listing	EPA, Region 1	07/27/2015	09/29/2015	02/18/2016
US	INDIAN VCP R7	Voluntary Cleanup Priority Lisitng	EPA, Region 7	03/20/2008	04/22/2008	05/19/2008
US	LEAD SMELTER 1	Lead Smelter Sites	Environmental Protection Agency	07/26/2022	08/02/2022	08/22/2022
US	LEAD SMELTER 2	Lead Smelter Sites	American Journal of Public Health	04/05/2001	10/27/2010	12/02/2010
US	LIENS 2	CERCLA Lien Information	Environmental Protection Agency	07/26/2022	08/02/2022	08/22/2022
US	LUCIS	Land Use Control Information System	Department of the Navy	05/16/2022	05/19/2022	07/29/2022
US	MINES MRDS	Mineral Resources Data System	USGS	04/06/2018	10/21/2019	10/24/2019

GOVERNMENT RECORDS SEARCHED / DATA CURRENCY TRACKING

St	Acronym	Full Name	Government Agency	Gov Date	Arvl. Date	Active Date
US	MINES VIOLATIONS	MSHA Violation Assessment Data	DOL, Mine Safety & Health Admi	03/21/2022	03/22/2022	03/25/2022
US	MLTS	Material Licensing Tracking System	Nuclear Regulatory Commission	06/10/2022	06/14/2022	08/22/2022
US	NPL	National Priority List	EPA	07/26/2022	08/02/2022	08/22/2022
US	NPL LIENS	Federal Superfund Liens	EPA	10/15/1991	02/02/1994	03/30/1994
US	ODI	Open Dump Inventory	Environmental Protection Agency	06/30/1985	08/09/2004	09/17/2004
US	PADS	PCB Activity Database System	EPA	01/20/2022	01/20/2022	03/25/2022
US	PCB TRANSFORMER	PCB Transformer Registration Database	Environmental Protection Agency	09/13/2019	11/06/2019	02/10/2020
US	PCS	Permit Compliance System	EPA, Office of Water	07/14/2011	08/05/2011	09/29/2011
US	PCS ENF	Enforcement data	EPA	12/31/2014	02/05/2015	03/06/2015
US	PCS INACTIVE	Listing of Inactive PCS Permits	EPA	11/05/2014	01/06/2015	05/06/2015
US	PRP	Potentially Responsible Parties	EPA	07/26/2022	08/02/2022	08/31/2022
US	Proposed NPL	Proposed National Priority List Sites	EPA	07/26/2022	08/02/2022	08/22/2022
US	RAATS	RCRA Administrative Action Tracking System	EPA	04/17/1995	07/03/1995	08/07/1995
US	RADINFO	Radiation Information Database	Environmental Protection Agency	07/01/2019	07/01/2019	09/23/2019
US	RCRA NonGen / NLR	RCRA - Non Generators / No Longer Regulated	Environmental Protection Agency	06/20/2022	06/21/2022	06/28/2022
US	RCRA-LQG	RCRA - Large Quantity Generators	Environmental Protection Agency	06/20/2022	06/21/2022	06/28/2022
US	RCRA-SQG	RCRA - Small Quantity Generators	Environmental Protection Agency	06/20/2022	06/21/2022	06/28/2022
US	RCRA-TSDF	RCRA - Treatment, Storage and Disposal	Environmental Protection Agency	06/20/2022	06/21/2022	06/28/2022
US	RCRA-VSQG	RCRA - Very Small Quantity Generators (Formerly Conditionall	Environmental Protection Agency	06/20/2022	06/21/2022	06/28/2022
US	RMP	Risk Management Plans	Environmental Protection Agency	04/27/2022	05/04/2022	05/10/2022
US	ROD	Records Of Decision	EPA	07/26/2022	08/02/2022	08/22/2022
US	SCRD DRYCLEANERS	State Coalition for Remediation of Drycleaners Listing	Environmental Protection Agency	01/01/2017	02/03/2017	04/07/2017
US	SEMS	Superfund Enterprise Management System	EPA	07/26/2022	08/02/2022	08/22/2022
US	SEMS-ARCHIVE	Superfund Enterprise Management System Archive	EPA	07/26/2022	08/02/2022	08/22/2022
US	SSTS	Section 7 Tracking Systems	EPA	07/18/2022	07/18/2022	07/29/2022
US	TRIS	Toxic Chemical Release Inventory System	EPA	12/31/2018	08/14/2020	11/04/2020
US	TSCA	Toxic Substances Control Act	EPA	12/31/2016	06/17/2020	09/10/2020
US	UMTRA	Uranium Mill Tailings Sites	Department of Energy	08/30/2019	11/15/2019	01/28/2020
US	US AIRS (AFS)	Aerometric Information Retrieval System Facility Subsystem (	EPA	10/12/2016	10/26/2016	02/03/2017
US	US AIRS MINOR	Air Facility System Data	EPA	10/12/2016	10/26/2016	02/03/2017
US	US BROWNFIELDS	A Listing of Brownfields Sites	Environmental Protection Agency	02/23/2022	03/10/2022	03/10/2022
US	US CDL	Clandestine Drug Labs	Drug Enforcement Administration	04/30/2022	05/24/2022	07/29/2022
US	US ENG CONTROLS	Engineering Controls Sites List	Environmental Protection Agency	05/16/2022	05/24/2022	07/29/2022
US	US HIST CDL	National Clandestine Laboratory Register	Drug Enforcement Administration	04/30/2022	05/24/2022	07/29/2022
US	US INST CONTROLS	Institutional Controls Sites List	Environmental Protection Agency	05/16/2022	05/24/2022	07/29/2022
US	US MINES	Mines Master Index File	Department of Labor, Mine Safety and Health A	08/03/2022	08/17/2022	08/31/2022
US	US MINES 2	Ferrous and Nonferrous Metal Mines Database Listing	USGS	05/06/2020	05/27/2020	08/13/2020
US	US MINES 3	Active Mines & Mineral Plants Database Listing	USGS	04/14/2011	06/08/2011	09/13/2011
US	UXO	Unexploded Ordnance Sites	Department of Defense	12/31/2020	01/11/2022	02/14/2022

GOVERNMENT RECORDS SEARCHED / DATA CURRENCY TRACKING

St	Acronym	Full Name	Government Agency	Gov Date	Arvl. Date	Active Date
CT	CT MANIFEST	Hazardous Waste Manifest Data	Department of Energy & Environmental Protecti	05/08/2022	05/09/2022	07/28/2022
NJ	NJ MANIFEST	Manifest Information	Department of Environmental Protection	12/31/2018	04/10/2019	05/16/2019
NY	NY MANIFEST	Facility and Manifest Data	Department of Environmental Conservation	01/01/2019	10/29/2021	01/19/2022
PA	PA MANIFEST	Manifest Information	Department of Environmental Protection	06/30/2018	07/19/2019	09/10/2019
RI	RI MANIFEST	Manifest information	Department of Environmental Management	12/31/2020	11/30/2021	02/18/2022
WI	WI MANIFEST	Manifest Information	Department of Natural Resources	05/31/2018	06/19/2019	09/03/2019
US	AHA Hospitals	Sensitive Receptor: AHA Hospitals	American Hospital Association, Inc.			
US	Medical Centers	Sensitive Receptor: Medical Centers	Centers for Medicare & Medicaid Services			
US	Nursing Homes	Sensitive Receptor: Nursing Homes	National Institutes of Health			
US	Public Schools	Sensitive Receptor: Public Schools	National Center for Education Statistics			
US	Private Schools	Sensitive Receptor: Private Schools	National Center for Education Statistics			
MN	Daycare Centers	Sensitive Receptor: Child Care Centers	Department of Human Services			
US	Flood Zones	100-year and 500-year flood zones	Emergency Management Agency (FEMA)			
US	NWI	National Wetlands Inventory	U.S. Fish and Wildlife Service			
MN	State Wetlands	Wetlands Inventory	Land Management Information Center			
US	Topographic Map	Current USGS 7.5 Minute Topographic Map	U.S. Geological Survey			
US	Oil/Gas Pipelines		Endeavor Business Media			
US	Electric Power Transmission Line Data		Endeavor Business Media			

STREET AND ADDRESS INFORMATION

Â© 2015 TomTom North America, Inc. All rights reserved. This material is proprietary and the subject of copyright protection and other intellectual property rights owned by or licensed to Tele Atlas North America, Inc. The use of this material is subject to the terms of a license agreement. You will be held liable for any unauthorized copying or disclosure of this material.

GEOCHECK ®- PHYSICAL SETTING SOURCE ADDENDUM

TARGET PROPERTY ADDRESS

LAKEVILLE AIRPORT
8140 220TH STREET WEST
LAKEVILLE, MN 55044

TARGET PROPERTY COORDINATES

Latitude (North):	44.631645 - 44ˆ 37’ 53.92’’
Longitude (West):	93.234866 - 93ˆ 14’ 5.52’’
Universal Tranverse Mercator:	Zone 15
UTM X (Meters):	481370.2
UTM Y (Meters):	4941842.0
Elevation:	959 ft. above sea level

USGS TOPOGRAPHIC MAP

Target Property Map:	13263227 FARMINGTON, MN
Version Date:	2019
Southeast Map:	13263209 CASTLE ROCK, MN
Version Date:	2019
Southwest Map:	13263277 NEW MARKET, MN
Version Date:	2019
Northwest Map:	13263283 ORCHARD LAKE, MN
Version Date:	2019

EDR’s GeoCheck Physical Setting Source Addendum is provided to assist the environmental professional in forming an opinion about the impact of potential contaminant migration.

Assessment of the impact of contaminant migration generally has two principle investigative components:

1. Groundwater flow direction, and
2. Groundwater flow velocity.

Groundwater flow direction may be impacted by surface topography, hydrology, hydrogeology, characteristics of the soil, and nearby wells. Groundwater flow velocity is generally impacted by the nature of the geologic strata.

GEOCHECK® - PHYSICAL SETTING SOURCE SUMMARY

GROUNDWATER FLOW DIRECTION INFORMATION

Groundwater flow direction for a particular site is best determined by a qualified environmental professional using site-specific well data. If such data is not reasonably ascertainable, it may be necessary to rely on other sources of information, such as surface topographic information, hydrologic information, hydrogeologic data collected on nearby properties, and regional groundwater flow information (from deep aquifers).

TOPOGRAPHIC INFORMATION

Surface topography may be indicative of the direction of surficial groundwater flow. This information can be used to assist the environmental professional in forming an opinion about the impact of nearby contaminated properties or, should contamination exist on the target property, what downgradient sites might be impacted.

TARGET PROPERTY TOPOGRAPHY

General Topographic Gradient: General ESE

SURROUNDING TOPOGRAPHY: ELEVATION PROFILES

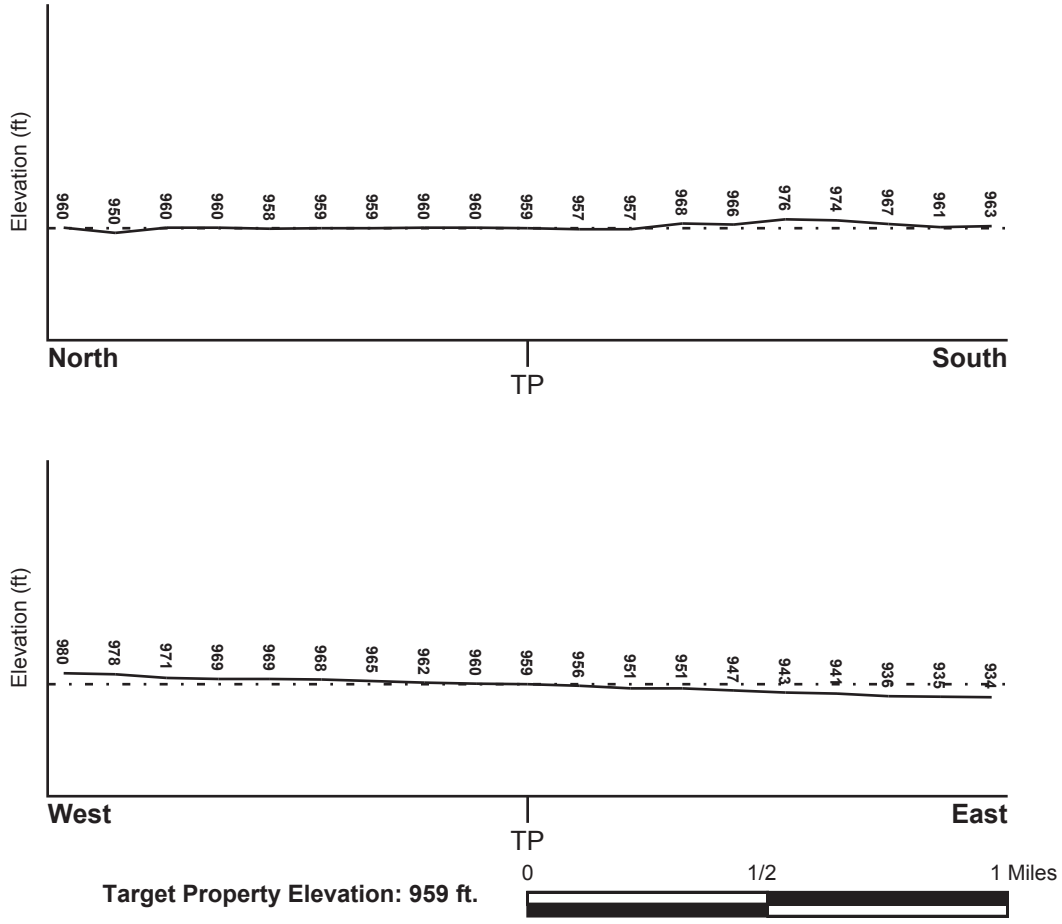

Source: Topography has been determined from the USGS 7.5' Digital Elevation Model and should be evaluated on a relative (not an absolute) basis. Relative elevation information between sites of close proximity should be field verified.

GEOCHECK® - PHYSICAL SETTING SOURCE SUMMARY

HYDROLOGIC INFORMATION

Surface water can act as a hydrologic barrier to groundwater flow. Such hydrologic information can be used to assist the environmental professional in forming an opinion about the impact of nearby contaminated properties or, should contamination exist on the target property, what downgradient sites might be impacted.

Refer to the Physical Setting Source Map following this summary for hydrologic information (major waterways and bodies of water).

FEMA FLOOD ZONE

Flood Plain Panel at Target Property	FEMA Source Type
27037C0213E	FEMA FIRM Flood data

Additional Panels in search area:	FEMA Source Type
27037C0194E	FEMA FIRM Flood data
27037C0214E	FEMA FIRM Flood data
27037C0351E	FEMA FIRM Flood data
27037C0352E	FEMA FIRM Flood data
27037C0332E	FEMA FIRM Flood data

NATIONAL WETLAND INVENTORY

NWI Quad at Target Property	NWI Electronic Data Coverage
FARMINGTON	YES - refer to the Overview Map and Detail Map

HYDROGEOLOGIC INFORMATION

Hydrogeologic information obtained by installation of wells on a specific site can often be an indicator of groundwater flow direction in the immediate area. Such hydrogeologic information can be used to assist the environmental professional in forming an opinion about the impact of nearby contaminated properties or, should contamination exist on the target property, what downgradient sites might be impacted.

Site-Specific Hydrogeological Data*:

Search Radius:	1.25 miles
Status:	Not found

AQUIFLOW®

Search Radius: 1.000 Mile.

EDR has developed the AQUIFLOW Information System to provide data on the general direction of groundwater flow at specific points. EDR has reviewed reports submitted by environmental professionals to regulatory authorities at select sites and has extracted the date of the report, groundwater flow direction as determined hydrogeologically, and the depth to water table.

MAP ID	LOCATION FROM TP	GENERAL DIRECTION GROUNDWATER FLOW
B4	1/8 - 1/4 Mile ESE	Not Reported
B5	1/8 - 1/4 Mile ESE	NNE
C7	1/4 - 1/2 Mile ESE	W
15	1/4 - 1/2 Mile ENE	NNE

* ©1996 Site−specific hydrogeological data gathered by CERCLIS Alerts, Inc., Bainbridge Island, WA. All rights reserved. All of the information and opinions presented are those of the cited EPA report(s), which were completed under a Comprehensive Environmental Response Compensation and Liability Information System (CERCLIS) investigation.

GEOCHECK® - PHYSICAL SETTING SOURCE SUMMARY

MAP ID	LOCATION FROM TP	GENERAL DIRECTION GROUNDWATER FLOW
19	1/2 - 1 Mile NW	NNW
21	1/2 - 1 Mile East	SE
26	1/2 - 1 Mile NW	E
35	1/2 - 1 Mile NNW	Not Reported
57	1/2 - 1 Mile ESE	NE
1G	1/2 - 1 Mile NNW	Not Reported
2G	1/2 - 1 Mile NW	E
3G	1/2 - 1 Mile NW	NNW
4G	1/4 - 1/2 Mile ENE	NNE
5G	1/2 - 1 Mile East	SE
6G	1/8 - 1/4 Mile ESE	Not Reported
7G	1/8 - 1/4 Mile ESE	NNE
8G	1/4 - 1/2 Mile ESE	W
9G	1/2 - 1 Mile ESE	NE

For additional site information, refer to Physical Setting Source Map Findings.

GEOCHECK® - PHYSICAL SETTING SOURCE SUMMARY

GROUNDWATER FLOW VELOCITY INFORMATION

Groundwater flow velocity information for a particular site is best determined by a qualified environmental professional using site specific geologic and soil strata data. If such data are not reasonably ascertainable, it may be necessary to rely on other sources of information, including geologic age identification, rock stratigraphic unit and soil characteristics data collected on nearby properties and regional soil information. In general, contaminant plumes move more quickly through sandy-gravelly types of soils than silty-clayey types of soils.

GEOLOGIC INFORMATION IN GENERAL AREA OF TARGET PROPERTY

Geologic information can be used by the environmental professional in forming an opinion about the relative speed at which contaminant migration may be occurring.

ROCK STRATIGRAPHIC UNIT

Era:	Paleozoic
System:	Ordovician
Series:	Lower Ordovician (Canadian)
Code:	O1 *(decoded above as Era, System & Series)*

GEOLOGIC AGE IDENTIFICATION

Category: Stratified Sequence

Geologic Age and Rock Stratigraphic Unit Source: P.G. Schruben, R.E. Arndt and W.J. Bawiec, Geology of the Conterminous U.S. at 1:2,500,000 Scale - a digital representation of the 1974 P.B. King and H.M. Beikman Map, USGS Digital Data Series DDS - 11 (1994).

DOMINANT SOIL COMPOSITION IN GENERAL AREA OF TARGET PROPERTY

The U.S. Department of Agriculture's (USDA) Soil Conservation Service (SCS) leads the National Cooperative Soil Survey (NCSS) and is responsible for collecting, storing, maintaining and distributing soil survey information for privately owned lands in the United States. A soil map in a soil survey is a representation of soil patterns in a landscape. Soil maps for STATSGO are compiled by generalizing more detailed (SSURGO) soil survey maps. The following information is based on Soil Conservation Service STATSGO data.

Soil Component Name:	WAUKEGAN
Soil Surface Texture:	silt loam
Hydrologic Group:	Class B - Moderate infiltration rates. Deep and moderately deep, moderately well and well drained soils with moderately coarse textures.
Soil Drainage Class:	Well drained. Soils have intermediate water holding capacity. Depth to water table is more than 6 feet.

Hydric Status: Soil does not meet the requirements for a hydric soil.

Corrosion Potential - Uncoated Steel: LOW

Depth to Bedrock Min: > 60 inches

Depth to Bedrock Max: > 60 inches

GEOCHECK® - PHYSICAL SETTING SOURCE SUMMARY

Soil Layer Information							
	Boundary			Classification			
Layer	Upper	Lower	Soil Texture Class	AASHTO Group	Unified Soil	Permeability Rate (in/hr)	Soil Reaction (pH)
1	0 inches	15 inches	silt loam	Silt-Clay Materials (more than 35 pct. passing No. 200), Silty Soils.	FINE-GRAINED SOILS, Silts and Clays (liquid limit less than 50%), silt.	Max: 2.00 Min: 0.60	Max: 7.30 Min: 5.60
2	15 inches	33 inches	silt loam	Silt-Clay Materials (more than 35 pct. passing No. 200), Silty Soils.	FINE-GRAINED SOILS, Silts and Clays (liquid limit less than 50%), Lean Clay. FINE-GRAINED SOILS, Silts and Clays (liquid limit less than 50%), silt.	Max: 2.00 Min: 0.60	Max: 7.30 Min: 5.10
3	33 inches	60 inches	gravelly - coarse sand	Granular materials (35 pct. or less passing No. 200), Stone Fragments, Gravel and Sand.	COARSE-GRAINED SOILS, Sands, Clean Sands, Poorly graded sand.	Max: 20.00 Min: 6.00	Max: 7.80 Min: 5.60

OTHER SOIL TYPES IN AREA

Based on Soil Conservation Service STATSGO data, the following additional subordinant soil types may appear within the general area of target property.

Soil Surface Textures: loam
coarse sandy loam
sandy loam
loamy sand

Surficial Soil Types: loam
coarse sandy loam
sandy loam
loamy sand

Shallow Soil Types: No Other Soil Types

Deeper Soil Types: stratified
loam
coarse sand
sand

GEOCHECK® - PHYSICAL SETTING SOURCE SUMMARY

LOCAL / REGIONAL WATER AGENCY RECORDS

EDR Local/Regional Water Agency records provide water well information to assist the environmental professional in assessing sources that may impact ground water flow direction, and in forming an opinion about the impact of contaminant migration on nearby drinking water wells.

WELL SEARCH DISTANCE INFORMATION

DATABASE	SEARCH DISTANCE (miles)
Federal USGS	1.000
Federal FRDS PWS	Nearest PWS within 1 mile
State Database	1.000

FEDERAL USGS WELL INFORMATION

MAP ID	WELL ID	LOCATION FROM TP
A1	USGS40000498331	0 - 1/8 Mile West
A2	USGS40000498332	0 - 1/8 Mile West
A3	USGS40000498330	0 - 1/8 Mile West
C9	USGS40000498259	1/4 - 1/2 Mile ESE
E17	USGS40000498429	1/2 - 1 Mile NE
20	USGS40000587168	1/2 - 1 Mile NE
23	USGS40000587181	1/2 - 1 Mile NE
F27	USGS40000498446	1/2 - 1 Mile NE
G29	USGS40000587188	1/2 - 1 Mile NE
G30	USGS40000498459	1/2 - 1 Mile NE
G31	USGS40000498458	1/2 - 1 Mile NE
I41	USGS40000498485	1/2 - 1 Mile NNE
I42	USGS40000587197	1/2 - 1 Mile NNE
48	USGS40000587198	1/2 - 1 Mile NNW
L49	USGS40000498430	1/2 - 1 Mile WNW
54	USGS40000576392	1/2 - 1 Mile SW
N58	USGS40000498431	1/2 - 1 Mile WNW
O60	USGS40000498499	1/2 - 1 Mile NW

FEDERAL FRDS PUBLIC WATER SUPPLY SYSTEM INFORMATION

MAP ID	WELL ID	LOCATION FROM TP
No PWS System Found		

Note: PWS System location is not always the same as well location.

STATE DATABASE WELL INFORMATION

MAP ID	WELL ID	LOCATION FROM TP
C6	MN7000000208569	1/4 - 1/2 Mile ESE
C8	MN7000000208570	1/4 - 1/2 Mile ESE
C10	MN7000000208571	1/4 - 1/2 Mile ESE

GEOCHECK® - PHYSICAL SETTING SOURCE SUMMARY

STATE DATABASE WELL INFORMATION

MAP ID	WELL ID	LOCATION FROM TP
11	MN7000000333041	1/4 - 1/2 Mile NE
C12	MN7000000024275	1/4 - 1/2 Mile ESE
D13	MN7000000208567	1/4 - 1/2 Mile ESE
D14	MN7000000208568	1/4 - 1/2 Mile ESE
16	MN7000000279477	1/2 - 1 Mile SSW
E18	MN7000000137552	1/2 - 1 Mile NNE
22	MN7000000339346	1/2 - 1 Mile South
F24	MN7000000185191	1/2 - 1 Mile NNE
F25	MN7000000185192	1/2 - 1 Mile NE
G28	MN7000000275960	1/2 - 1 Mile NE
G32	MN7000000313241	1/2 - 1 Mile NE
G33	MN7000000320616	1/2 - 1 Mile NE
H34	MN7000000219182	1/2 - 1 Mile NE
36	MN7000000091568	1/2 - 1 Mile WNW
G37	MN7000000318098	1/2 - 1 Mile NE
H38	MN7000000219180	1/2 - 1 Mile NE
I39	MN7000000036572	1/2 - 1 Mile NNE
H40	MN7000000219181	1/2 - 1 Mile NE
J43	MN7000000255625	1/2 - 1 Mile SSE
44	MN7000000295570	1/2 - 1 Mile SSW
K45	MN7000000315069	1/2 - 1 Mile NE
K46	MN7000000313850	1/2 - 1 Mile NE
L47	MN7000000073181	1/2 - 1 Mile WNW
M50	MN7000000274308	1/2 - 1 Mile SW
L51	MN7000000315235	1/2 - 1 Mile WNW
M52	MN7000000280901	1/2 - 1 Mile SW
53	MN7000000220648	1/2 - 1 Mile SE
L55	MN7000000319383	1/2 - 1 Mile WNW
J56	MN7000000338540	1/2 - 1 Mile SSE
O59	MN7000000140075	1/2 - 1 Mile NW
N61	MN7000000179019	1/2 - 1 Mile WNW
62	MN7000000339235	1/2 - 1 Mile SW
N63	MN7000000257088	1/2 - 1 Mile WNW
P64	MN7000000224443	1/2 - 1 Mile North
P65	MN7000000224446	1/2 - 1 Mile NNW

PHYSICAL SETTING SOURCE MAP - 7105537.2s

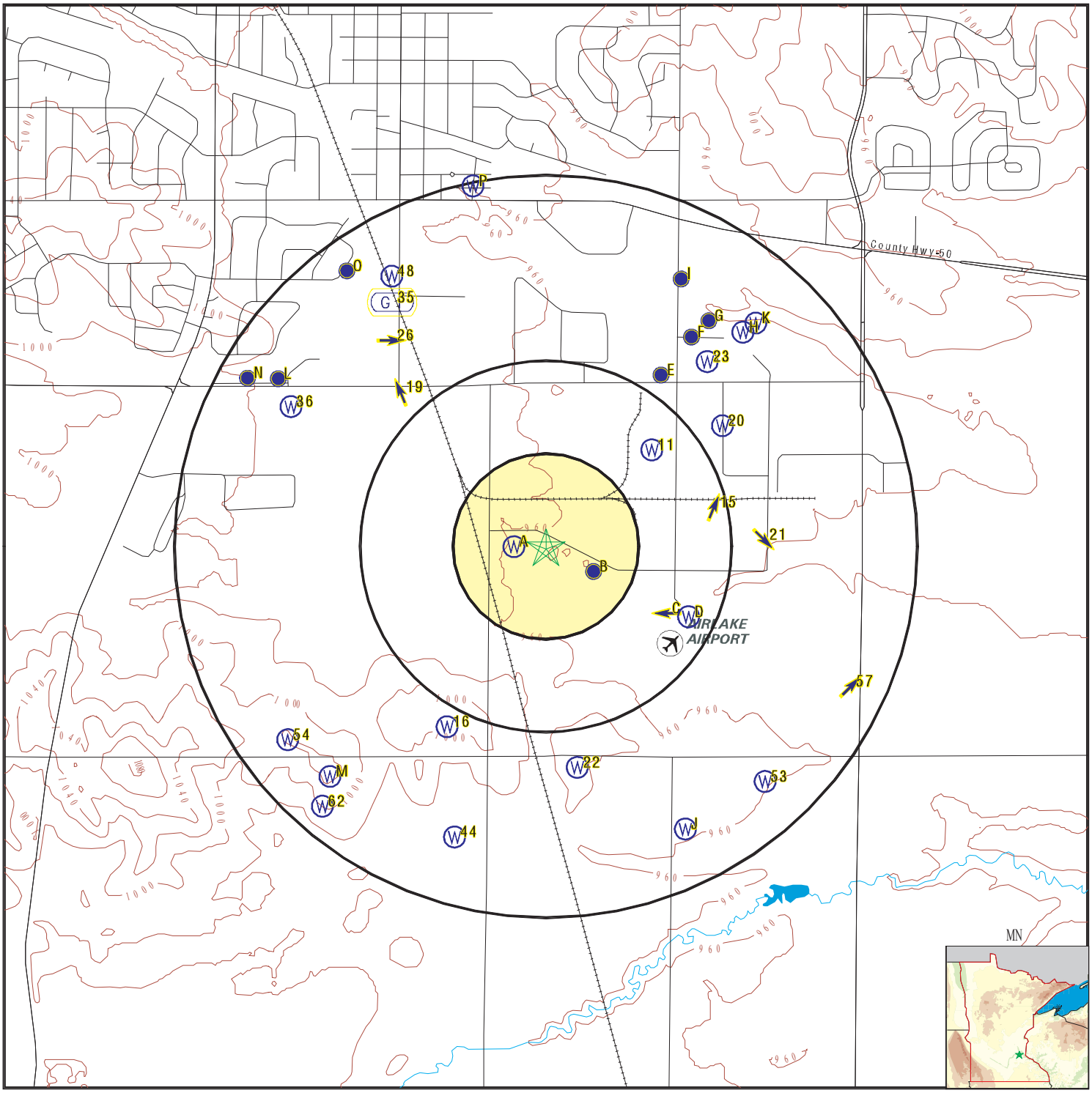

- County Boundary
- Major Roads
- Contour Lines
- Airports
- Earthquake epicenter, Richter 5 or greater
- Water Wells
- Public Water Supply Wells
- Cluster of Multiple Icons
- Groundwater Flow Direction
- Indeterminate Groundwater Flow at Location
- Groundwater Flow Varies at Location
- Closest Hydrogeological Data

SITE NAME: Lakeville Airport	CLIENT: Terracon
ADDRESS: 8140 220th Street West Lakeville MN 55044	CONTACT: Zack Ford INQUIRY #: 7105537.2s
LAT/LONG: 44.631645 / 93.234866	DATE: September 01, 2022 11:02 am

Copyright © 2022 EDR, Inc. © 2015 TomTom Rel. 2015.

GEOCHECK® - PHYSICAL SETTING SOURCE MAP FINDINGS

Map ID
Direction
Distance
Elevation | Database | EDR ID Number

A1
West
0 - 1/8 Mile
Higher

FED USGS **USGS40000498331**

Organization ID:	USGS-MN	Organization Name:	USGS Minnesota Water Science Center
Monitor Location:	114N20W33CCC 02	0000509603	
Type:	Well	Description:	Not Reported
HUC:	07040001	Drainage Area:	Not Reported
Drainage Area Units:	Not Reported	Contrib Drainage Area:	Not Reported
Contrib Drainage Area Unts:	Not Reported	Aquifer:	Not Reported
Formation Type:	Not Reported	Aquifer Type:	Not Reported
Construction Date:	19900221	Well Depth:	27
Well Depth Units:	ft	Well Hole Depth:	27
Well Hole Depth Units:	ft		

A2
West
0 - 1/8 Mile
Higher

FED USGS **USGS40000498332**

Organization ID:	USGS-MN	Organization Name:	USGS Minnesota Water Science Center
Monitor Location:	114N20W33CCC 03	0000509604	
Type:	Well	Description:	Not Reported
HUC:	07040001	Drainage Area:	Not Reported
Drainage Area Units:	Not Reported	Contrib Drainage Area:	Not Reported
Contrib Drainage Area Unts:	Not Reported	Aquifer:	Not Reported
Formation Type:	Not Reported	Aquifer Type:	Not Reported
Construction Date:	19900221	Well Depth:	23
Well Depth Units:	ft	Well Hole Depth:	23
Well Hole Depth Units:	ft		

A3
West
0 - 1/8 Mile
Higher

FED USGS **USGS40000498330**

Organization ID:	USGS-MN	Organization Name:	USGS Minnesota Water Science Center
Monitor Location:	114N20W33CCC 01	0000509602	
Type:	Well	Description:	Not Reported
HUC:	07040001	Drainage Area:	Not Reported
Drainage Area Units:	Not Reported	Contrib Drainage Area:	Not Reported
Contrib Drainage Area Unts:	Not Reported	Aquifer:	Not Reported
Formation Type:	Not Reported	Aquifer Type:	Not Reported
Construction Date:	19900221	Well Depth:	28
Well Depth Units:	ft	Well Hole Depth:	28
Well Hole Depth Units:	ft		

GEOCHECK® - PHYSICAL SETTING SOURCE MAP FINDINGS

Map ID
Direction
Distance
Elevation

			Database	EDR ID Number
B4 **ESE** **1/8 - 1/4 Mile** **Lower**	Site ID: Groundwater Flow: Shallow Water Depth: Deep Water Depth: Average Water Depth: Date:	9054 Not Reported 12 14 Not Reported 04/15/1996	**AQUIFLOW**	**36669**
B5 **ESE** **1/8 - 1/4 Mile** **Lower**	Site ID: Groundwater Flow: Shallow Water Depth: Deep Water Depth: Average Water Depth: Date:	3361 NNE 8.97' 13.27' Not Reported 12/21/1990	**AQUIFLOW**	**28744**

C6
ESE
1/4 - 1/2 Mile
Lower

MN WELLS **MN7000000208569**

Well Number:	0000471543	Well ID:	471543
Original Owner:	MW-3	Well Elevation (ft):	953
Well Status:	Sealed	Well Use:	Monitoring Well
Drill Depth (ft):	22	Completion Depth (ft):	22
Date Completed:	19901009	Casing Diameter (inches):	0
Casing Depth (ft):	12		
Grouted:	Well grouted, type unknown		
Dist from Potential Contamination:	0	Direction to Potential Contamination:	Not Reported
Type of Contamination:	Volatile Organic Compounds		
Depth to Bedrock:	0	First Stratigraphic Unit:	Not Reported
Last Stratigraphic Unit:	sand-brown	Top Open Strat Unit:	sand +larger
Bottom Open Strat Unit:	sand-brown	Aquifer:	Quat. Water Table Aquifer
Well Cuttings:	Not Reported	Core Sample Taken:	Not Reported
Geophys Log Exists:	Not Reported	Geochem Info Exists:	Not Reported
Water Chemistry Info Exists:	Not Reported	Observation Well:	Not Reported
Static Water Level Reading:	Y	Bedrock Elevation:	0
Open Hole Top Elevation:	941	Open Hole Bottom Elevation:	931
Bottom Hole Elevation:	931		
Log URL:	https://mnwellindex.web.health.state.mn.us/mwi/welllog.xhtml?wellId=0000471543		
Strat URL:	https://mnwellindex.web.health.state.mn.us/mwi/stratreport.xhtml?wellId=0000471543		

			Database	EDR ID Number
C7 **ESE** **1/4 - 1/2 Mile** **Lower**	Site ID: Groundwater Flow: Shallow Water Depth: Deep Water Depth: Average Water Depth: Date:	3161 W 7.10 18.30 Not Reported 05/18/1994	**AQUIFLOW**	**36375**

C8
ESE
1/4 - 1/2 Mile
Lower

MN WELLS **MN7000000208570**

Well Number:	0000471542	Well ID:	471542
Original Owner:	MW-2	Well Elevation (ft):	953

Well Status:	Sealed	Well Use:	Monitoring Well
Drill Depth (ft):	22	Completion Depth (ft):	22
Date Completed:	19901008	Casing Diameter (inches):	0
Casing Depth (ft):	12		
Grouted:	Well grouted, type unknown		
Dist from Potential Contamination:	0	Direction to Potential Contamination:	Not Reported
Type of Contamination:	Volatile Organic Compounds		
Depth to Bedrock:	0	First Stratigraphic Unit:	Not Reported
Last Stratigraphic Unit:	sand +larger-brown		
Top Open Strat Unit:	sand +larger-brown		
Bottom Open Strat Unit:	sand +larger-brown		
Aquifer:	Quat. Water Table Aquifer		
Well Cuttings:	Not Reported	Core Sample Taken:	Not Reported
Geophys Log Exists:	Not Reported	Geochem Info Exists:	Not Reported
Water Chemistry Info Exists:	Not Reported	Observation Well:	Not Reported
Static Water Level Reading:	Y	Bedrock Elevation:	0
Open Hole Top Elevation:	941	Open Hole Bottom Elevation:	931
Bottom Hole Elevation:	931		
Log URL:	https://mnwellindex.web.health.state.mn.us/mwi/welllog.xhtml?wellId=0000471542		
Strat URL:	https://mnwellindex.web.health.state.mn.us/mwi/stratreport.xhtml?wellId=0000471542		

C9
ESE
1/4 - 1/2 Mile
Lower

FED USGS **USGS40000498259**

Organization ID:	USGS-MN	Organization Name:	USGS Minnesota Water Science Center
Monitor Location:	113N20W04BAADDD01	0000235585	
Type:	Well	Description:	Not Reported
HUC:	07040001	Drainage Area:	Not Reported
Drainage Area Units:	Not Reported	Contrib Drainage Area:	Not Reported
Contrib Drainage Area Unts:	Not Reported	Aquifer:	Not Reported
Formation Type:	Glacial Surficial Sand and/or Gravel		
Aquifer Type:	Unconfined single aquifer	Construction Date:	19670105
Well Depth:	72	Well Depth Units:	ft
Well Hole Depth:	72	Well Hole Depth Units:	ft

C10
ESE
1/4 - 1/2 Mile
Lower

MN WELLS **MN7000000208571**

Well Number:	0000471541	Well ID:	471541
Original Owner:	MW-1	Well Elevation (ft):	953
Well Status:	Sealed	Well Use:	Monitoring Well
Drill Depth (ft):	22	Completion Depth (ft):	22
Date Completed:	19901008	Casing Diameter (inches):	0
Casing Depth (ft):	12		
Grouted:	Well grouted, type unknown		
Dist from Potential Contamination:	0	Direction to Potential Contamination:	Not Reported
Type of Contamination:	Volatile Organic Compounds		
Depth to Bedrock:	0	First Stratigraphic Unit:	Not Reported
Last Stratigraphic Unit:	sand +larger-brown		
Top Open Strat Unit:	sand +larger-brown		
Bottom Open Strat Unit:	sand +larger-brown		
Aquifer:	Quat. Water Table Aquifer		
Well Cuttings:	Not Reported	Core Sample Taken:	Not Reported
Geophys Log Exists:	Not Reported	Geochem Info Exists:	Not Reported

Water Chemistry Info Exists:	Not Reported	Observation Well:	Not Reported
Static Water Level Reading:	Y	Bedrock Elevation:	0
Open Hole Top Elevation:	941	Open Hole Bottom Elevation:	931
Bottom Hole Elevation:	931		
Log URL:	https://mnwellindex.web.health.state.mn.us/mwi/welllog.xhtml?wellId=0000471541		
Strat URL:	https://mnwellindex.web.health.state.mn.us/mwi/stratreport.xhtml?wellId=0000471541		

11
NE
1/4 - 1/2 Mile
Lower

MN WELLS **MN7000000333041**

Well Number:	0000341369	Well ID:	341369
Original Owner:	UNIVAR	Well Elevation (ft):	955
Well Status:	Sealed	Well Use:	Environ. bore hole
Drill Depth (ft):	58	Completion Depth (ft):	58
Date Completed:	20180717	Casing Diameter (inches):	0
Casing Depth (ft):	0		
Grouted:	Well grouted, type unknown		
Dist from Potential Contamination:	0	Direction to Potential Contamination:	Not Reported
Type of Contamination:	Not Reported	Depth to Bedrock:	0
First Stratigraphic Unit:	Not Reported	Last Stratigraphic Unit:	sand-brown
Top Open Strat Unit:	Not Reported	Bottom Open Strat Unit:	Not Reported
Aquifer:	Not Reported	Well Cuttings:	Not Reported
Core Sample Taken:	Not Reported	Geophys Log Exists:	Not Reported
Geochem Info Exists:	Not Reported	Water Chemistry Info Exists:	Not Reported
Observation Well:	Not Reported	Static Water Level Reading:	Y
Bedrock Elevation:	0	Open Hole Top Elevation:	0
Open Hole Bottom Elevation:	897	Bottom Hole Elevation:	897
Log URL:	https://mnwellindex.web.health.state.mn.us/mwi/welllog.xhtml?wellId=0000341369		
Strat URL:	https://mnwellindex.web.health.state.mn.us/mwi/stratreport.xhtml?wellId=0000341369		

C12
ESE
1/4 - 1/2 Mile
Lower

MN WELLS **MN7000000024275**

Well Number:	0000235585	Well ID:	235585
Original Owner:	AIRLAKE INDUSTRIAL PARK		
Well Elevation (ft):	953	Well Status:	Active
Well Use:	Commercial	Drill Depth (ft):	72
Completion Depth (ft):	72	Date Completed:	19670105
Casing Diameter (inches):	4	Casing Depth (ft):	67
Grouted:	U	Dist from Potential Contamination:	0
Direction to Potential Contamination:	Not Reported	Type of Contamination:	Not Reported
Depth to Bedrock:	72	First Stratigraphic Unit:	Prairie Du Chien Group
Last Stratigraphic Unit:	Prairie Du Chien Group		
Top Open Strat Unit:	Quaternary deposit		
Bottom Open Strat Unit:	Quaternary deposit		
Aquifer:	Quat. Water Table Aquifer		
Well Cuttings:	Not Reported	Core Sample Taken:	Not Reported
Geophys Log Exists:	Not Reported	Geochem Info Exists:	Not Reported
Water Chemistry Info Exists:	Not Reported	Observation Well:	Not Reported
Static Water Level Reading:	Y	Bedrock Elevation:	881
Open Hole Top Elevation:	886	Open Hole Bottom Elevation:	881
Bottom Hole Elevation:	881		
Log URL:	https://mnwellindex.web.health.state.mn.us/mwi/welllog.xhtml?wellId=0000235585		
Strat URL:	https://mnwellindex.web.health.state.mn.us/mwi/stratreport.xhtml?wellId=0000235585		

Map ID
Direction
Distance
Elevation | Database | EDR ID Number

D13
ESE
1/4 - 1/2 Mile
Lower

MN WELLS **MN7000000208567**

Well Number:	0000471545	Well ID:	471545
Original Owner:	MW-5	Well Elevation (ft):	953
Well Status:	Sealed	Well Use:	Monitoring Well
Drill Depth (ft):	22	Completion Depth (ft):	22
Date Completed:	19901012	Casing Diameter (inches):	0
Casing Depth (ft):	12		
Grouted:	Well grouted, type unknown		
Dist from Potential Contamination:	0	Direction to Potential Contamination:	Not Reported
Type of Contamination:	Volatile Organic Compounds		
Depth to Bedrock:	0	First Stratigraphic Unit:	Not Reported
Last Stratigraphic Unit:	sand +larger-brown		
Top Open Strat Unit:	sand +larger-brown		
Bottom Open Strat Unit:	sand +larger-brown		
Aquifer:	Quat. Water Table Aquifer		
Well Cuttings:	Not Reported	Core Sample Taken:	Not Reported
Geophys Log Exists:	Not Reported	Geochem Info Exists:	Not Reported
Water Chemistry Info Exists:	Not Reported	Observation Well:	Not Reported
Static Water Level Reading:	Y	Bedrock Elevation:	0
Open Hole Top Elevation:	941	Open Hole Bottom Elevation:	931
Bottom Hole Elevation:	931		
Log URL:	https://mnwellindex.web.health.state.mn.us/mwi/welllog.xhtml?wellId=0000471545		
Strat URL:	https://mnwellindex.web.health.state.mn.us/mwi/stratreport.xhtml?wellId=0000471545		

D14
ESE
1/4 - 1/2 Mile
Lower

MN WELLS **MN7000000208568**

Well Number:	0000471544	Well ID:	471544
Original Owner:	MW-4	Well Elevation (ft):	953
Well Status:	Sealed	Well Use:	Monitoring Well
Drill Depth (ft):	22	Completion Depth (ft):	22
Date Completed:	19901011	Casing Diameter (inches):	0
Casing Depth (ft):	12		
Grouted:	Well grouted, type unknown		
Dist from Potential Contamination:	0	Direction to Potential Contamination:	Not Reported
Type of Contamination:	Volatile Organic Compounds		
Depth to Bedrock:	0	First Stratigraphic Unit:	Not Reported
Last Stratigraphic Unit:	sand +larger-brown		
Top Open Strat Unit:	sand +larger-brown		
Bottom Open Strat Unit:	sand +larger-brown		
Aquifer:	Quat. Water Table Aquifer		
Well Cuttings:	Not Reported	Core Sample Taken:	Not Reported
Geophys Log Exists:	Not Reported	Geochem Info Exists:	Not Reported
Water Chemistry Info Exists:	Not Reported	Observation Well:	Not Reported
Static Water Level Reading:	Y	Bedrock Elevation:	0
Open Hole Top Elevation:	941	Open Hole Bottom Elevation:	931
Bottom Hole Elevation:	931		
Log URL:	https://mnwellindex.web.health.state.mn.us/mwi/welllog.xhtml?wellId=0000471544		
Strat URL:	https://mnwellindex.web.health.state.mn.us/mwi/stratreport.xhtml?wellId=0000471544		

GEOCHECK® - PHYSICAL SETTING SOURCE MAP FINDINGS

Map ID
Direction
Distance
Elevation

Database | EDR ID Number

15
ENE
1/4 - 1/2 Mile
Lower

AQUIFLOW **24505**

Site ID:	1509
Groundwater Flow:	NNE
Shallow Water Depth:	15.33
Deep Water Depth:	19.27
Average Water Depth:	Not Reported
Date:	04/10/1990

16
SSW
1/2 - 1 Mile
Higher

MN WELLS **MN7000000279477**

Well Number:	0000739508	Well ID:	739508
Original Owner:	Not Reported	Well Elevation (ft):	1001
Well Status:	Active	Well Use:	Domestic
Drill Depth (ft):	200	Completion Depth (ft):	200
Date Completed:	20060810	Casing Diameter (inches):	4
Casing Depth (ft):	165		
Grouted:	Well grouted, type unknown		
Dist from Potential Contamination:	21	Direction to Potential Contamination:	W
Type of Contamination:	SEW	Depth to Bedrock:	161
First Stratigraphic Unit:	Prairie Du Chien Group		
Last Stratigraphic Unit:	Prairie Du Chien Group		
Top Open Strat Unit:	Prairie Du Chien Group		
Bottom Open Strat Unit:	Prairie Du Chien Group		
Aquifer:	Prairie Du Chien Group		
Well Cuttings:	Not Reported	Core Sample Taken:	Not Reported
Geophys Log Exists:	Not Reported	Geochem Info Exists:	Not Reported
Water Chemistry Info Exists:	Not Reported	Observation Well:	Not Reported
Static Water Level Reading:	Y	Bedrock Elevation:	840
Open Hole Top Elevation:	836	Open Hole Bottom Elevation:	801
Bottom Hole Elevation:	801		
Log URL:	https://mnwellindex.web.health.state.mn.us/mwi/welllog.xhtml?wellId=0000739508		
Strat URL:	https://mnwellindex.web.health.state.mn.us/mwi/stratreport.xhtml?wellId=0000739508		

E17
NE
1/2 - 1 Mile
Lower

FED USGS **USGS40000498429**

Organization ID:	USGS-MN	Organization Name:	USGS Minnesota Water Science Center
Monitor Location:	114N20W33BDDDCA01	0000235584	
Type:	Well	Description:	Not Reported
HUC:	07040001	Drainage Area:	Not Reported
Drainage Area Units:	Not Reported	Contrib Drainage Area:	Not Reported
Contrib Drainage Area Unts:	Not Reported	Aquifer:	Not Reported
Formation Type:	Glacial Buried Sand and/or Gravel		
Aquifer Type:	Unconfined single aquifer	Construction Date:	19661103
Well Depth:	123	Well Depth Units:	ft
Well Hole Depth:	123	Well Hole Depth Units:	ft

GEOCHECK® - PHYSICAL SETTING SOURCE MAP FINDINGS

Map ID
Direction
Distance
Elevation

Database | EDR ID Number

E18
NNE
1/2 - 1 Mile
Lower

MN WELLS **MN7000000137552**

Well Number:	0000235584	Well ID:	235584
Original Owner:	JUNO TOOL & PLASTIC CO		
Well Elevation (ft):	953	Well Status:	Unknown
Well Use:	Industrial	Drill Depth (ft):	123
Completion Depth (ft):	123	Date Completed:	19661103
Casing Diameter (inches):	6	Casing Depth (ft):	75
Grouted:	U	Dist from Potential Contamination:	0
Direction to Potential Contamination:	Not Reported	Type of Contamination:	Not Reported
Depth to Bedrock:	115	First Stratigraphic Unit:	Prairie Du Chien Group
Last Stratigraphic Unit:	Prairie Du Chien Group		
Top Open Strat Unit:	sand +larger	Bottom Open Strat Unit:	sand +larger
Aquifer:	Quat. Water Table Aquifer		
Well Cuttings:	Not Reported	Core Sample Taken:	Not Reported
Geophys Log Exists:	Not Reported	Geochem Info Exists:	Not Reported
Water Chemistry Info Exists:	Not Reported	Observation Well:	Not Reported
Static Water Level Reading:	Y	Bedrock Elevation:	838
Open Hole Top Elevation:	878	Open Hole Bottom Elevation:	830
Bottom Hole Elevation:	830		
Log URL:	https://mnwellindex.web.health.state.mn.us/mwi/welllog.xhtml?wellId=0000235584		
Strat URL:	https://mnwellindex.web.health.state.mn.us/mwi/stratreport.xhtml?wellId=0000235584		

19
NW
1/2 - 1 Mile
Higher

AQUIFLOW **36369**

Site ID:	2521
Groundwater Flow:	NNW
Shallow Water Depth:	4.5
Deep Water Depth:	6.0
Average Water Depth:	Not Reported
Date:	08/1991

20
NE
1/2 - 1 Mile
Lower

FED USGS **USGS40000587168**

Organization ID:	USGS-MN	Organization Name:	USGS Minnesota Water Science Center
Monitor Location:	114N20W33DB	Type:	Well
Description:	Not Reported	HUC:	07040001
Drainage Area:	Not Reported	Drainage Area Units:	Not Reported
Contrib Drainage Area:	Not Reported	Contrib Drainage Area Unts:	Not Reported
Aquifer:	Not Reported	Formation Type:	Not Reported
Aquifer Type:	Not Reported	Construction Date:	19670101
Well Depth:	90	Well Depth Units:	ft
Well Hole Depth:	Not Reported	Well Hole Depth Units:	Not Reported

---

21
East
1/2 - 1 Mile
Lower

AQUIFLOW **24547**

Site ID:	677
Groundwater Flow:	SE
Shallow Water Depth:	15
Deep Water Depth:	Not Reported
Average Water Depth:	Not Reported
Date:	11/28/1989

Map ID
Direction
Distance
Elevation | Database | EDR ID Number

22
South
1/2 - 1 Mile
Higher

MN WELLS **MN7000000339346**

Well Number:	0000765363	Well ID:	765363
Original Owner:	HALL, RAYMOND	Well Elevation (ft):	989
Well Status:	Active	Well Use:	Domestic
Drill Depth (ft):	180	Completion Depth (ft):	180
Date Completed:	20081112	Casing Diameter (inches):	4
Casing Depth (ft):	146		
Grouted:	Well grouted, type unknown		
Dist from Potential Contamination:	70	Direction to Potential Contamination:	NW
Type of Contamination:	SEW	Depth to Bedrock:	142
First Stratigraphic Unit:	Prairie Du Chien Group		
Last Stratigraphic Unit:	Prairie Du Chien Group		
Top Open Strat Unit:	Prairie Du Chien Group		
Bottom Open Strat Unit:	Prairie Du Chien Group		
Aquifer:	Prairie Du Chien Group		
Well Cuttings:	Not Reported	Core Sample Taken:	Not Reported
Geophys Log Exists:	Not Reported	Geochem Info Exists:	Not Reported
Water Chemistry Info Exists:	Not Reported	Observation Well:	Not Reported
Static Water Level Reading:	Y	Bedrock Elevation:	847
Open Hole Top Elevation:	843	Open Hole Bottom Elevation:	809
Bottom Hole Elevation:	809		
Log URL:	https://mnwellindex.web.health.state.mn.us/mwi/welllog.xhtml?wellId=0000765363		
Strat URL:	https://mnwellindex.web.health.state.mn.us/mwi/stratreport.xhtml?wellId=0000765363		

23
NE
1/2 - 1 Mile
Lower

FED USGS **USGS40000587181**

Organization ID:	USGS-MN	Organization Name:	USGS Minnesota Water Science Center
Monitor Location:	114N20W33ACA LAKEVILLE 4	Type:	Well
Description:	Not Reported	HUC:	Not Reported
Drainage Area:	Not Reported	Drainage Area Units:	Not Reported
Contrib Drainage Area:	Not Reported	Contrib Drainage Area Unts:	Not Reported
Aquifer:	Not Reported	Formation Type:	Jordan Sandstone
Aquifer Type:	Confined single aquifer	Construction Date:	Not Reported
Well Depth:	505	Well Depth Units:	ft
Well Hole Depth:	Not Reported	Well Hole Depth Units:	Not Reported

---

F24
NNE
1/2 - 1 Mile
Lower

MN WELLS **MN7000000185191**

Well Number:	0000443364	Well ID:	443364
Original Owner:	MW- 2 APTUS ENVIRONMENTAL SVCS		
Well Elevation (ft):	954	Well Status:	Sealed
Well Use:	Monitoring Well	Drill Depth (ft):	26
Completion Depth (ft):	25	Date Completed:	19880929
Casing Diameter (inches):	2	Casing Depth (ft):	15
Grouted:	Well grouted, type unknown		
Dist from Potential Contamination:	0	Direction to Potential Contamination:	Not Reported

Type of Contamination:	Tanks	Depth to Bedrock:	0
First Stratigraphic Unit:	Not Reported	Last Stratigraphic Unit:	till-brown
Top Open Strat Unit:	sand+silt-brown	Bottom Open Strat Unit:	till-brown
Aquifer:	Quat. Water Table Aquifer		
Well Cuttings:	Not Reported	Core Sample Taken:	Not Reported
Geophys Log Exists:	Not Reported	Geochem Info Exists:	Not Reported
Water Chemistry Info Exists:	Not Reported	Observation Well:	Not Reported
Static Water Level Reading:	Y	Bedrock Elevation:	0
Open Hole Top Elevation:	939	Open Hole Bottom Elevation:	929
Bottom Hole Elevation:	928		
Log URL:	https://mnwellindex.web.health.state.mn.us/mwi/welllog.xhtml?wellId=0000443364		
Strat URL:	https://mnwellindex.web.health.state.mn.us/mwi/stratreport.xhtml?wellId=0000443364		

F25
NE
1/2 - 1 Mile
Lower

MN WELLS **MN7000000185192**

Well Number:	0000443363	Well ID:	443363
Original Owner:	MW-1 APTUS ENVIRONMENTAL SVCS		
Well Elevation (ft):	954	Well Status:	Sealed
Well Use:	Monitoring Well	Drill Depth (ft):	26
Completion Depth (ft):	25	Date Completed:	19880929
Casing Diameter (inches):	2	Casing Depth (ft):	15
Grouted:	Well grouted, type unknown		
Dist from Potential Contamination:	0	Direction to Potential Contamination:	Not Reported
Type of Contamination:	Tanks	Depth to Bedrock:	0
First Stratigraphic Unit:	Not Reported	Last Stratigraphic Unit:	sand +larger-brown
Top Open Strat Unit:	sand +larger-brown		
Bottom Open Strat Unit:	sand +larger-brown		
Aquifer:	Quat. Water Table Aquifer		
Well Cuttings:	Not Reported	Core Sample Taken:	Not Reported
Geophys Log Exists:	Not Reported	Geochem Info Exists:	Not Reported
Water Chemistry Info Exists:	Not Reported	Observation Well:	Not Reported
Static Water Level Reading:	Y	Bedrock Elevation:	0
Open Hole Top Elevation:	939	Open Hole Bottom Elevation:	929
Bottom Hole Elevation:	928		
Log URL:	https://mnwellindex.web.health.state.mn.us/mwi/welllog.xhtml?wellId=0000443363		
Strat URL:	https://mnwellindex.web.health.state.mn.us/mwi/stratreport.xhtml?wellId=0000443363		

26
NW
1/2 - 1 Mile
Higher

Site ID:	3170
Groundwater Flow:	E
Shallow Water Depth:	14.5
Deep Water Depth:	19
Average Water Depth:	Not Reported
Date:	4/23/1991

AQUIFLOW **24210**

F27
NE
1/2 - 1 Mile
Lower

FED USGS **USGS40000498446**

Organization ID:	USGS-MN	Organization Name:	USGS Minnesota Water Science Center
Monitor Location:	W025 114N20W33ACBDA 01 Lakeville 3 0000207727		
Type:	Well	Description:	Not Reported
HUC:	07040001	Drainage Area:	Not Reported
Drainage Area Units:	Not Reported	Contrib Drainage Area:	Not Reported

Contrib Drainage Area Unts:	Not Reported	Aquifer:	Not Reported
Formation Type:	Jordan Sandstone		
Aquifer Type:	Mixed (confined and unconfined multiple aquifers)		
Construction Date:	19680930	Well Depth:	460
Well Depth Units:	ft	Well Hole Depth:	460
Well Hole Depth Units:	ft		

G28
NE
1/2 - 1 Mile
Lower

MN WELLS **MN7000000275960**

Well Number:	0000023116	Well ID:	23116
Original Owner:	Not Reported	Well Elevation (ft):	955
Well Status:	Sealed	Well Use:	Exploration
Drill Depth (ft):	40	Completion Depth (ft):	40
Date Completed:	20070312	Casing Diameter (inches):	0
Casing Depth (ft):	0		
Grouted:	Well grouted, type unknown		
Dist from Potential Contamination:	0	Direction to Potential Contamination:	Not Reported
Type of Contamination:	Not Reported	Depth to Bedrock:	0
First Stratigraphic Unit:	Not Reported	Last Stratigraphic Unit:	sand-brown
Top Open Strat Unit:	Not Reported	Bottom Open Strat Unit:	Not Reported
Aquifer:	Not Reported	Well Cuttings:	Not Reported
Core Sample Taken:	Not Reported	Geophys Log Exists:	Not Reported
Geochem Info Exists:	Not Reported	Water Chemistry Info Exists:	Not Reported
Observation Well:	Not Reported	Static Water Level Reading:	Y
Bedrock Elevation:	0	Open Hole Top Elevation:	0
Open Hole Bottom Elevation:	915	Bottom Hole Elevation:	915
Log URL:	https://mnwellindex.web.health.state.mn.us/mwi/welllog.xhtml?wellId=0000023116		
Strat URL:	https://mnwellindex.web.health.state.mn.us/mwi/stratreport.xhtml?wellId=0000023116		

G29
NE
1/2 - 1 Mile
Lower

FED USGS **USGS40000587188**

Organization ID:	USGS-MN	Organization Name:	USGS Minnesota Water Science Center
Monitor Location:	114N20W33ACB	Type:	Well
Description:	Not Reported	HUC:	07040001
Drainage Area:	Not Reported	Drainage Area Units:	Not Reported
Contrib Drainage Area:	Not Reported	Contrib Drainage Area Unts:	Not Reported
Aquifer:	Not Reported	Formation Type:	Not Reported
Aquifer Type:	Not Reported	Construction Date:	19580930
Well Depth:	Not Reported	Well Depth Units:	Not Reported
Well Hole Depth:	Not Reported	Well Hole Depth Units:	Not Reported

Ground water levels,Number of Measurements:	1	Level reading date:	1988-10-05
Feet below surface:	14.00	Feet to sea level:	Not Reported
Note:	Not Reported		

GEOCHECK® - PHYSICAL SETTING SOURCE MAP FINDINGS

Map ID
Direction
Distance
Elevation | Database | EDR ID Number

G30
NE
1/2 - 1 Mile
Lower

FED USGS **USGS40000498459**

Organization ID:	USGS-MN	Organization Name:	USGS Minnesota Water Science Center
Monitor Location:	114N20W33ACB 02	0000443364	
Type:	Well	Description:	Not Reported
HUC:	07040001	Drainage Area:	Not Reported
Drainage Area Units:	Not Reported	Contrib Drainage Area:	Not Reported
Contrib Drainage Area Unts:	Not Reported	Aquifer:	Not Reported
Formation Type:	Not Reported	Aquifer Type:	Not Reported
Construction Date:	19880929	Well Depth:	25
Well Depth Units:	ft	Well Hole Depth:	26
Well Hole Depth Units:	ft		

G31
NE
1/2 - 1 Mile
Lower

FED USGS **USGS40000498458**

Organization ID:	USGS-MN	Organization Name:	USGS Minnesota Water Science Center
Monitor Location:	114N20W33ACB 01	0000443363	
Type:	Well	Description:	Not Reported
HUC:	07040001	Drainage Area:	Not Reported
Drainage Area Units:	Not Reported	Contrib Drainage Area:	Not Reported
Contrib Drainage Area Unts:	Not Reported	Aquifer:	Not Reported
Formation Type:	Not Reported	Aquifer Type:	Not Reported
Construction Date:	19880929	Well Depth:	25
Well Depth Units:	ft	Well Hole Depth:	26
Well Hole Depth Units:	ft		

G32
NE
1/2 - 1 Mile
Lower

MN WELLS **MN7000000313241**

Well Number:	0000767132	Well ID:	767132
Original Owner:	BH-3	Well Elevation (ft):	950
Well Status:	Sealed	Well Use:	Environ. bore hole
Drill Depth (ft):	230	Completion Depth (ft):	230
Date Completed:	20150204	Casing Diameter (inches):	2
Casing Depth (ft):	152		
Grouted:	Well grouted, type unknown		
Dist from Potential Contamination:	0	Direction to Potential Contamination:	Not Reported
Type of Contamination:	Not Reported	Depth to Bedrock:	140
First Stratigraphic Unit:	Prairie Du Chien Group		
Last Stratigraphic Unit:	Prairie Du Chien Group		
Top Open Strat Unit:	Prairie Du Chien Group		
Bottom Open Strat Unit:	Prairie Du Chien Group		
Aquifer:	Prairie Du Chien Group		
Well Cuttings:	Not Reported	Core Sample Taken:	Not Reported
Geophys Log Exists:	Not Reported	Geochem Info Exists:	Not Reported
Water Chemistry Info Exists:	Not Reported	Observation Well:	Not Reported
Static Water Level Reading:	Y	Bedrock Elevation:	810
Open Hole Top Elevation:	798	Open Hole Bottom Elevation:	720

Bottom Hole Elevation:	720
Log URL:	https://mnwellindex.web.health.state.mn.us/mwi/welllog.xhtml?wellId=0000767132
Strat URL:	https://mnwellindex.web.health.state.mn.us/mwi/stratreport.xhtml?wellId=0000767132

G33
NE
1/2 - 1 Mile
Lower

MN WELLS **MN7000000320616**

Well Number:	0000809285	Well ID:	809285
Original Owner:	Not Reported	Well Elevation (ft):	949.8
Well Status:	Sealed	Well Use:	Piezometer
Drill Depth (ft):	64	Completion Depth (ft):	63.5
Date Completed:	20150203	Casing Diameter (inches):	2
Casing Depth (ft):	53.5		
Grouted:	Well grouted, type unknown		
Dist from Potential Contamination:	0	Direction to Potential Contamination:	Not Reported
Type of Contamination:	Not Reported	Depth to Bedrock:	0
First Stratigraphic Unit:	Not Reported	Last Stratigraphic Unit:	sand +larger
Top Open Strat Unit:	sand +larger	Bottom Open Strat Unit:	sand +larger
Aquifer:	Quat. Water Table Aquifer		
Well Cuttings:	Not Reported	Core Sample Taken:	Not Reported
Geophys Log Exists:	Not Reported	Geochem Info Exists:	Not Reported
Water Chemistry Info Exists:	Not Reported	Observation Well:	Not Reported
Static Water Level Reading:	Y	Bedrock Elevation:	0
Open Hole Top Elevation:	896.3	Open Hole Bottom Elevation:	886.3
Bottom Hole Elevation:	885.8		
Log URL:	https://mnwellindex.web.health.state.mn.us/mwi/welllog.xhtml?wellId=0000809285		
Strat URL:	https://mnwellindex.web.health.state.mn.us/mwi/stratreport.xhtml?wellId=0000809285		

H34
NE
1/2 - 1 Mile
Lower

MN WELLS **MN7000000219182**

Well Number:	0000527242	Well ID:	527242
Original Owner:	MW-1	Well Elevation (ft):	950
Well Status:	Sealed	Well Use:	Monitoring Well
Drill Depth (ft):	12	Completion Depth (ft):	12
Date Completed:	19931012	Casing Diameter (inches):	1
Casing Depth (ft):	3		
Grouted:	Well grouted, type unknown		
Dist from Potential Contamination:	20	Direction to Potential Contamination:	E
Type of Contamination:	Volatile Organic Compounds		
Depth to Bedrock:	0	First Stratigraphic Unit:	Not Reported
Last Stratigraphic Unit:	sand +larger-brown		
Top Open Strat Unit:	sand +larger-brown		
Bottom Open Strat Unit:	sand +larger-brown		
Aquifer:	Quat. Water Table Aquifer		
Well Cuttings:	Not Reported	Core Sample Taken:	Not Reported
Geophys Log Exists:	Not Reported	Geochem Info Exists:	Not Reported
Water Chemistry Info Exists:	Not Reported	Observation Well:	Not Reported
Static Water Level Reading:	Y	Bedrock Elevation:	0
Open Hole Top Elevation:	947	Open Hole Bottom Elevation:	938
Bottom Hole Elevation:	938		
Log URL:	https://mnwellindex.web.health.state.mn.us/mwi/welllog.xhtml?wellId=0000527242		
Strat URL:	https://mnwellindex.web.health.state.mn.us/mwi/stratreport.xhtml?wellId=0000527242		

GEOCHECK® - PHYSICAL SETTING SOURCE MAP FINDINGS

Map ID
Direction
Distance
Elevation

Database | EDR ID Number

35
NNW
1/2 - 1 Mile
Higher

AQUIFLOW **24255**

Site ID:	2679
Groundwater Flow:	Not Reported
Shallow Water Depth:	14
Deep Water Depth:	24
Average Water Depth:	Not Reported
Date:	6/19/1990

36
WNW
1/2 - 1 Mile
Higher

MN WELLS **MN7000000091568**

Well Number:	0000575406	Well ID:	575406
Original Owner:	DICK'S SANITATION		
Well Elevation (ft):	980	Well Status:	Active
Well Use:	Domestic	Drill Depth (ft):	340
Completion Depth (ft):	340	Date Completed:	19951020
Casing Diameter (inches):	4	Casing Depth (ft):	285
Grouted:	Well grouted, type unknown		
Dist from Potential Contamination:	52	Direction to Potential Contamination:	S
Type of Contamination:	SEW	Depth to Bedrock:	278
First Stratigraphic Unit:	Prairie Du Chien Group		
Last Stratigraphic Unit:	Prairie Du Chien Group		
Top Open Strat Unit:	Prairie Du Chien Group		
Bottom Open Strat Unit:	Prairie Du Chien Group		
Aquifer:	Prairie Du Chien Group		
Well Cuttings:	Not Reported	Core Sample Taken:	Not Reported
Geophys Log Exists:	Not Reported	Geochem Info Exists:	Not Reported
Water Chemistry Info Exists:	Not Reported	Observation Well:	Not Reported
Static Water Level Reading:	Y	Bedrock Elevation:	702
Open Hole Top Elevation:	695	Open Hole Bottom Elevation:	640
Bottom Hole Elevation:	640		
Log URL:	https://mnwellindex.web.health.state.mn.us/mwi/welllog.xhtml?wellId=0000575406		
Strat URL:	https://mnwellindex.web.health.state.mn.us/mwi/stratreport.xhtml?wellId=0000575406		

G37
NE
1/2 - 1 Mile
Lower

MN WELLS **MN7000000318098**

Well Number:	0000274542	Well ID:	274542
Original Owner:	STW1	Well Elevation (ft):	938.4
Well Status:	Sealed	Well Use:	Piezometer
Drill Depth (ft):	5	Completion Depth (ft):	4.5
Date Completed:	20150218	Casing Diameter (inches):	1.25
Casing Depth (ft):	4	Grouted:	U
Dist from Potential Contamination:	0	Direction to Potential Contamination:	Not Reported
Type of Contamination:	Not Reported	Depth to Bedrock:	0
First Stratigraphic Unit:	Not Reported	Last Stratigraphic Unit:	sand +larger
Top Open Strat Unit:	sand +larger	Bottom Open Strat Unit:	sand +larger
Aquifer:	Quat. Water Table Aquifer		
Well Cuttings:	Not Reported	Core Sample Taken:	Not Reported
Geophys Log Exists:	Not Reported	Geochem Info Exists:	Not Reported
Water Chemistry Info Exists:	Not Reported	Observation Well:	Not Reported
Static Water Level Reading:	Not Reported	Bedrock Elevation:	0
Open Hole Top Elevation:	934.4	Open Hole Bottom Elevation:	933.9

Bottom Hole Elevation:	933.4
Log URL:	https://mnwellindex.web.health.state.mn.us/mwi/welllog.xhtml?wellId=0000274542
Strat URL:	https://mnwellindex.web.health.state.mn.us/mwi/stratreport.xhtml?wellId=0000274542

H38
NE
1/2 - 1 Mile
Lower

MN WELLS **MN7000000219180**

Well Number:	0000527244	Well ID:	527244
Original Owner:	MW-2	Well Elevation (ft):	953
Well Status:	Sealed	Well Use:	Monitoring Well
Drill Depth (ft):	12	Completion Depth (ft):	12
Date Completed:	19931012	Casing Diameter (inches):	1
Casing Depth (ft):	3		
Grouted:	Well grouted, type unknown		
Dist from Potential Contamination:	100	Direction to Potential Contamination:	W
Type of Contamination:	Volatile Organic Compounds		
Depth to Bedrock:	0	First Stratigraphic Unit:	Not Reported
Last Stratigraphic Unit:	sand+silt-brown	Top Open Strat Unit:	sand+silt-brown
Bottom Open Strat Unit:	sand+silt-brown	Aquifer:	Quat. Water Table Aquifer
Well Cuttings:	Not Reported	Core Sample Taken:	Not Reported
Geophys Log Exists:	Not Reported	Geochem Info Exists:	Not Reported
Water Chemistry Info Exists:	Not Reported	Observation Well:	Not Reported
Static Water Level Reading:	Y	Bedrock Elevation:	0
Open Hole Top Elevation:	950	Open Hole Bottom Elevation:	941
Bottom Hole Elevation:	941		
Log URL:	https://mnwellindex.web.health.state.mn.us/mwi/welllog.xhtml?wellId=0000527244		
Strat URL:	https://mnwellindex.web.health.state.mn.us/mwi/stratreport.xhtml?wellId=0000527244		

I39
NNE
1/2 - 1 Mile
Lower

MN WELLS **MN7000000036572**

Well Number:	0000207529	Well ID:	207529
Original Owner:	LAKEVILLE DISPOSAL PLANT		
Well Elevation (ft):	947.46	Well Status:	Sealed
Well Use:	Domestic	Drill Depth (ft):	150
Completion Depth (ft):	150	Date Completed:	19620517
Casing Diameter (inches):	6	Casing Depth (ft):	131
Grouted:	U	Dist from Potential Contamination:	0
Direction to Potential Contamination:	Not Reported	Type of Contamination:	Not Reported
Depth to Bedrock:	115	First Stratigraphic Unit:	St.Peter Sandstone
Last Stratigraphic Unit:	Prairie Du Chien Group		
Top Open Strat Unit:	Prairie Du Chien Group		
Bottom Open Strat Unit:	Prairie Du Chien Group		
Aquifer:	Prairie Du Chien Group		
Well Cuttings:	Not Reported	Core Sample Taken:	Not Reported
Geophys Log Exists:	Not Reported	Geochem Info Exists:	Not Reported
Water Chemistry Info Exists:	Not Reported	Observation Well:	Y
Static Water Level Reading:	Y	Bedrock Elevation:	832.46
Open Hole Top Elevation:	816.46	Open Hole Bottom Elevation:	797.46
Bottom Hole Elevation:	797.46		
Log URL:	https://mnwellindex.web.health.state.mn.us/mwi/welllog.xhtml?wellId=0000207529		
Strat URL:	https://mnwellindex.web.health.state.mn.us/mwi/stratreport.xhtml?wellId=0000207529		

GEOCHECK® - PHYSICAL SETTING SOURCE MAP FINDINGS

Map ID
Direction
Distance
Elevation

Database | EDR ID Number

H40
NE
1/2 - 1 Mile
Lower

MN WELLS **MN7000000219181**

Well Number:	0000527243	Well ID:	527243
Original Owner:	MW-3	Well Elevation (ft):	949
Well Status:	Sealed	Well Use:	Monitoring Well
Drill Depth (ft):	12	Completion Depth (ft):	12
Date Completed:	19931012	Casing Diameter (inches):	1
Casing Depth (ft):	6		
Grouted:	Well grouted, type unknown		
Dist from Potential Contamination:	150	Direction to Potential Contamination:	SW
Type of Contamination:	Volatile Organic Compounds		
Depth to Bedrock:	0	First Stratigraphic Unit:	Not Reported
Last Stratigraphic Unit:	sand+silt-brown	Top Open Strat Unit:	sand+silt-brown
Bottom Open Strat Unit:	sand+silt-brown	Aquifer:	Quat. Water Table Aquifer
Well Cuttings:	Not Reported	Core Sample Taken:	Not Reported
Geophys Log Exists:	Not Reported	Geochem Info Exists:	Not Reported
Water Chemistry Info Exists:	Not Reported	Observation Well:	Not Reported
Static Water Level Reading:	Y	Bedrock Elevation:	0
Open Hole Top Elevation:	943	Open Hole Bottom Elevation:	937
Bottom Hole Elevation:	937		
Log URL:	https://mnwellindex.web.health.state.mn.us/mwi/welllog.xhtml?wellId=0000527243		
Strat URL:	https://mnwellindex.web.health.state.mn.us/mwi/stratreport.xhtml?wellId=0000527243		

I41
NNE
1/2 - 1 Mile
Lower

FED USGS **USGS40000498485**

Organization ID:	USGS-MN	Organization Name:	USGS Minnesota Water Science Center
Monitor Location:	114N20W33ABC 01	0000207529	
Type:	Well	Description:	Not Reported
HUC:	07040001	Drainage Area:	Not Reported
Drainage Area Units:	Not Reported	Contrib Drainage Area:	Not Reported
Contrib Drainage Area Unts:	Not Reported	Aquifer:	Not Reported
Formation Type:	Prairie Du Chien Group	Aquifer Type:	Not Reported
Construction Date:	19620517	Well Depth:	145
Well Depth Units:	ft	Well Hole Depth:	145
Well Hole Depth Units:	ft		

I42
NNE
1/2 - 1 Mile
Lower

FED USGS **USGS40000587197**

Organization ID:	USGS-MN	Organization Name:	USGS Minnesota Water Science Center
Monitor Location:	114N20W33ABC01	Type:	Well
Description:	Not Reported	HUC:	07040001
Drainage Area:	Not Reported	Drainage Area Units:	Not Reported
Contrib Drainage Area:	Not Reported	Contrib Drainage Area Unts:	Not Reported
Aquifer:	Not Reported	Formation Type:	Not Reported
Aquifer Type:	Not Reported	Construction Date:	19620517
Well Depth:	150	Well Depth Units:	ft
Well Hole Depth:	150	Well Hole Depth Units:	ft

Ground water levels,Number of Measurements:	4	Level reading date:	1981-10-30
Feet below surface:	10.60	Feet to sea level:	Not Reported
Note:	Not Reported		
Level reading date:	1981-09-02	Feet below surface:	10.30
Feet to sea level:	Not Reported	Note:	Not Reported
Level reading date:	1981-07-16	Feet below surface:	10.62
Feet to sea level:	Not Reported	Note:	Not Reported
Level reading date:	1981-06-11	Feet below surface:	10.92
Feet to sea level:	Not Reported	Note:	Not Reported

J43
SSE
1/2 - 1 Mile
Higher

MN WELLS **MN7000000255625**

Well Number:	0000714213	Well ID:	714213
Original Owner:	PARRANTO, MARK	Well Elevation (ft):	962
Well Status:	Active	Well Use:	Domestic
Drill Depth (ft):	140	Completion Depth (ft):	140
Date Completed:	20040909	Casing Diameter (inches):	4
Casing Depth (ft):	119		
Grouted:	Well grouted, type unknown		
Dist from Potential Contamination:	13	Direction to Potential Contamination:	E
Type of Contamination:	Other	Depth to Bedrock:	118
First Stratigraphic Unit:	Prairie Du Chien Group		
Last Stratigraphic Unit:	Prairie Du Chien Group		
Top Open Strat Unit:	Prairie Du Chien Group		
Bottom Open Strat Unit:	Prairie Du Chien Group		
Aquifer:	Prairie Du Chien Group		
Well Cuttings:	Not Reported	Core Sample Taken:	Not Reported
Geophys Log Exists:	Not Reported	Geochem Info Exists:	Not Reported
Water Chemistry Info Exists:	Not Reported	Observation Well:	Not Reported
Static Water Level Reading:	Y	Bedrock Elevation:	844
Open Hole Top Elevation:	843	Open Hole Bottom Elevation:	822
Bottom Hole Elevation:	822		
Log URL:	https://mnwellindex.web.health.state.mn.us/mwi/welllog.xhtml?wellId=0000714213		
Strat URL:	https://mnwellindex.web.health.state.mn.us/mwi/stratreport.xhtml?wellId=0000714213		

44
SSW
1/2 - 1 Mile
Higher

MN WELLS **MN7000000295570**

Well Number:	0000739410	Well ID:	739410
Original Owner:	CROSS NURSERIES INC.		
Well Elevation (ft):	969	Well Status:	Active
Well Use:	Irrigation	Drill Depth (ft):	175
Completion Depth (ft):	175	Date Completed:	20060526
Casing Diameter (inches):	8	Casing Depth (ft):	131
Grouted:	Well grouted, type unknown		
Dist from Potential Contamination:	0	Direction to Potential Contamination:	Not Reported
Type of Contamination:	Not Reported	Depth to Bedrock:	125
First Stratigraphic Unit:	Prairie Du Chien Group		
Last Stratigraphic Unit:	Prairie Du Chien Group		
Top Open Strat Unit:	Prairie Du Chien Group		
Bottom Open Strat Unit:	Prairie Du Chien Group		

Aquifer:	Prairie Du Chien Group		
Well Cuttings:	Not Reported	Core Sample Taken:	Not Reported
Geophys Log Exists:	Not Reported	Geochem Info Exists:	Not Reported
Water Chemistry Info Exists:	Not Reported	Observation Well:	Not Reported
Static Water Level Reading:	Y	Bedrock Elevation:	844
Open Hole Top Elevation:	838	Open Hole Bottom Elevation:	794
Bottom Hole Elevation:	794		
Log URL:	https://mnwellindex.web.health.state.mn.us/mwi/welllog.xhtml?wellId=0000739410		
Strat URL:	https://mnwellindex.web.health.state.mn.us/mwi/stratreport.xhtml?wellId=0000739410		

K45
NE
1/2 - 1 Mile
Lower

MN WELLS **MN7000000315069**

Well Number:	0000767130	Well ID:	767130
Original Owner:	DNR OB 19094	Well Elevation (ft):	948.7
Well Status:	Active	Well Use:	Environ. bore hole
Drill Depth (ft):	250	Completion Depth (ft):	250
Date Completed:	20150126	Casing Diameter (inches):	4
Casing Depth (ft):	120		
Grouted:	Well grouted, type unknown		
Dist from Potential Contamination:	0	Direction to Potential Contamination:	Not Reported
Type of Contamination:	Not Reported	Depth to Bedrock:	73
First Stratigraphic Unit:	St.Peter Sandstone		
Last Stratigraphic Unit:	Prairie Du Chien Group		
Top Open Strat Unit:	Prairie Du Chien Group		
Bottom Open Strat Unit:	Prairie Du Chien Group		
Aquifer:	Prairie Du Chien Group		
Well Cuttings:	Not Reported	Core Sample Taken:	Not Reported
Geophys Log Exists:	Y	Geochem Info Exists:	Not Reported
Water Chemistry Info Exists:	Not Reported	Observation Well:	Y
Static Water Level Reading:	Y	Bedrock Elevation:	875.7
Open Hole Top Elevation:	828.7	Open Hole Bottom Elevation:	698.7
Bottom Hole Elevation:	698.7		
Log URL:	https://mnwellindex.web.health.state.mn.us/mwi/welllog.xhtml?wellId=0000767130		
Strat URL:	https://mnwellindex.web.health.state.mn.us/mwi/stratreport.xhtml?wellId=0000767130		

K46
NE
1/2 - 1 Mile
Lower

MN WELLS **MN7000000313850**

Well Number:	0000767131	Well ID:	767131
Original Owner:	DNR OB 19095	Well Elevation (ft):	948.6
Well Status:	Active	Well Use:	Environ. bore hole
Drill Depth (ft):	455	Completion Depth (ft):	455
Date Completed:	20150126	Casing Diameter (inches):	4
Casing Depth (ft):	361		
Grouted:	Well grouted, type unknown		
Dist from Potential Contamination:	0	Direction to Potential Contamination:	Not Reported
Type of Contamination:	Not Reported	Depth to Bedrock:	71
First Stratigraphic Unit:	St.Peter Sandstone		
Last Stratigraphic Unit:	St.Lawrence Formation		
Top Open Strat Unit:	Prairie Du Chien Group		
Bottom Open Strat Unit:	St.Lawrence Formation		
Aquifer:	Jordan	Well Cuttings:	Not Reported
Core Sample Taken:	Not Reported	Geophys Log Exists:	Y

Geochem Info Exists:	Not Reported	Water Chemistry Info Exists:	Not Reported
Observation Well:	Y	Static Water Level Reading:	Y
Bedrock Elevation:	877.6	Open Hole Top Elevation:	587.6
Open Hole Bottom Elevation:	493.6	Bottom Hole Elevation:	493.6
Log URL:	https://mnwellindex.web.health.state.mn.us/mwi/welllog.xhtml?wellId=0000767131		
Strat URL:	https://mnwellindex.web.health.state.mn.us/mwi/stratreport.xhtml?wellId=0000767131		

L47
WNW
1/2 - 1 Mile
Higher

MN WELLS **MN7000000073181**

Well Number:	0000180430	Well ID:	180430
Original Owner:	WEHMAN, STEVE	Well Elevation (ft):	975
Well Status:	Active	Well Use:	Domestic
Drill Depth (ft):	290	Completion Depth (ft):	290
Date Completed:	19810611	Casing Diameter (inches):	4
Casing Depth (ft):	289		
Grouted:	Well grouted, type unknown		
Dist from Potential Contamination:	60	Direction to Potential Contamination:	N
Type of Contamination:	Septic Tank/Drain Fail		
Depth to Bedrock:	260	First Stratigraphic Unit:	Prairie Du Chien Group
Last Stratigraphic Unit:	Prairie Du Chien Group		
Top Open Strat Unit:	Prairie Du Chien Group		
Bottom Open Strat Unit:	Prairie Du Chien Group		
Aquifer:	Prairie Du Chien Group		
Well Cuttings:	Not Reported	Core Sample Taken:	Not Reported
Geophys Log Exists:	Not Reported	Geochem Info Exists:	Not Reported
Water Chemistry Info Exists:	Not Reported	Observation Well:	Not Reported
Static Water Level Reading:	Y	Bedrock Elevation:	715
Open Hole Top Elevation:	686	Open Hole Bottom Elevation:	685
Bottom Hole Elevation:	685		
Log URL:	https://mnwellindex.web.health.state.mn.us/mwi/welllog.xhtml?wellId=0000180430		
Strat URL:	https://mnwellindex.web.health.state.mn.us/mwi/stratreport.xhtml?wellId=0000180430		

48
NNW
1/2 - 1 Mile
Higher

FED USGS **USGS40000587198**

Organization ID:	USGS-MN	Organization Name:	USGS Minnesota Water Science Center
Monitor Location:	114N20W32A	Type:	Well
Description:	Not Reported	HUC:	07040001
Drainage Area:	Not Reported	Drainage Area Units:	Not Reported
Contrib Drainage Area:	Not Reported	Contrib Drainage Area Unts:	Not Reported
Aquifer:	Not Reported	Formation Type:	Not Reported
Aquifer Type:	Not Reported	Construction Date:	19660101
Well Depth:	25	Well Depth Units:	ft
Well Hole Depth:	Not Reported	Well Hole Depth Units:	Not Reported

Map ID
Direction
Distance
Elevation | Database | EDR ID Number

L49
WNW
1/2 - 1 Mile
Higher

FED USGS **USGS40000498430**

Organization ID:	USGS-MN	Organization Name:	USGS Minnesota Water Science Center
Monitor Location:	114N20W32BDDDCD01	0000180430	
Type:	Well	Description:	Not Reported
HUC:	07040001	Drainage Area:	Not Reported
Drainage Area Units:	Not Reported	Contrib Drainage Area:	Not Reported
Contrib Drainage Area Unts:	Not Reported	Aquifer:	Not Reported
Formation Type:	Not Reported	Aquifer Type:	Not Reported
Construction Date:	19810611	Well Depth:	290
Well Depth Units:	ft	Well Hole Depth:	290
Well Hole Depth Units:	ft		

M50
SW
1/2 - 1 Mile
Higher

MN WELLS **MN7000000274308**

Well Number:	0000739408	Well ID:	739408
Original Owner:	CROSS, NANCY	Well Elevation (ft):	1025
Well Status:	Active	Well Use:	Domestic
Drill Depth (ft):	200	Completion Depth (ft):	200
Date Completed:	20060505	Casing Diameter (inches):	4
Casing Depth (ft):	171		
Grouted:	Well grouted, type unknown		
Dist from Potential Contamination:	60	Direction to Potential Contamination:	W
Type of Contamination:	SEW	Depth to Bedrock:	163
First Stratigraphic Unit:	Prairie Du Chien Group		
Last Stratigraphic Unit:	Prairie Du Chien Group		
Top Open Strat Unit:	Prairie Du Chien Group		
Bottom Open Strat Unit:	Prairie Du Chien Group		
Aquifer:	Prairie Du Chien Group		
Well Cuttings:	Not Reported	Core Sample Taken:	Not Reported
Geophys Log Exists:	Not Reported	Geochem Info Exists:	Not Reported
Water Chemistry Info Exists:	Not Reported	Observation Well:	Not Reported
Static Water Level Reading:	Y	Bedrock Elevation:	862
Open Hole Top Elevation:	854	Open Hole Bottom Elevation:	825
Bottom Hole Elevation:	825		
Log URL:	https://mnwellindex.web.health.state.mn.us/mwi/welllog.xhtml?wellId=0000739408		
Strat URL:	https://mnwellindex.web.health.state.mn.us/mwi/stratreport.xhtml?wellId=0000739408		

L51
WNW
1/2 - 1 Mile
Higher

MN WELLS **MN7000000315235**

Well Number:	0000808517	Well ID:	808517
Original Owner:	WIESE, HAROLD	Well Elevation (ft):	981
Well Status:	Active	Well Use:	Domestic
Drill Depth (ft):	227	Completion Depth (ft):	227
Date Completed:	20141223	Casing Diameter (inches):	4
Casing Depth (ft):	217		
Grouted:	Well grouted, type unknown		

Dist from Potential Contamination:	54	Direction to Potential Contamination:	NW
Type of Contamination:	SEW	Depth to Bedrock:	0
First Stratigraphic Unit:	Not Reported	Last Stratigraphic Unit:	sand +larger-brown
Top Open Strat Unit:	sand +larger-brown		
Bottom Open Strat Unit:	sand +larger-brown		
Aquifer:	Quat. buried artes. aquifer		
Well Cuttings:	Not Reported	Core Sample Taken:	Not Reported
Geophys Log Exists:	Not Reported	Geochem Info Exists:	Not Reported
Water Chemistry Info Exists:	Not Reported	Observation Well:	Not Reported
Static Water Level Reading:	Y	Bedrock Elevation:	0
Open Hole Top Elevation:	764	Open Hole Bottom Elevation:	754
Bottom Hole Elevation:	754		
Log URL:	https://mnwellindex.web.health.state.mn.us/mwi/welllog.xhtml?wellId=0000808517		
Strat URL:	https://mnwellindex.web.health.state.mn.us/mwi/stratreport.xhtml?wellId=0000808517		

M52
SW
1/2 - 1 Mile
Higher

MN WELLS **MN7000000280901**

Well Number:	0000749721	Well ID:	749721
Original Owner:	CROSS NURSERIES	Well Elevation (ft):	1012
Well Status:	Active	Well Use:	Domestic
Drill Depth (ft):	200	Completion Depth (ft):	200
Date Completed:	20061220	Casing Diameter (inches):	4
Casing Depth (ft):	157		
Grouted:	Well grouted, type unknown		
Dist from Potential Contamination:	60	Direction to Potential Contamination:	E
Type of Contamination:	SEW	Depth to Bedrock:	138
First Stratigraphic Unit:	St.Peter Sandstone		
Last Stratigraphic Unit:	Prairie Du Chien Group		
Top Open Strat Unit:	Prairie Du Chien Group		
Bottom Open Strat Unit:	Prairie Du Chien Group		
Aquifer:	Prairie Du Chien Group		
Well Cuttings:	Not Reported	Core Sample Taken:	Not Reported
Geophys Log Exists:	Not Reported	Geochem Info Exists:	Not Reported
Water Chemistry Info Exists:	Not Reported	Observation Well:	Not Reported
Static Water Level Reading:	Y	Bedrock Elevation:	874
Open Hole Top Elevation:	855	Open Hole Bottom Elevation:	812
Bottom Hole Elevation:	812		
Log URL:	https://mnwellindex.web.health.state.mn.us/mwi/welllog.xhtml?wellId=0000749721		
Strat URL:	https://mnwellindex.web.health.state.mn.us/mwi/stratreport.xhtml?wellId=0000749721		

53
SE
1/2 - 1 Mile
Higher

MN WELLS **MN7000000220648**

Well Number:	0000577877	Well ID:	577877
Original Owner:	PARRANTO, MARK	Well Elevation (ft):	955
Well Status:	Active	Well Use:	Irrigation
Drill Depth (ft):	195	Completion Depth (ft):	195
Date Completed:	19960403	Casing Diameter (inches):	6
Casing Depth (ft):	132		
Grouted:	Well grouted, type unknown		
Dist from Potential Contamination:	100	Direction to Potential Contamination:	Not Reported
Type of Contamination:	Not Reported	Depth to Bedrock:	130
First Stratigraphic Unit:	Prairie Du Chien Group		

Last Stratigraphic Unit:	Prairie Du Chien Group		
Top Open Strat Unit:	Prairie Du Chien Group		
Bottom Open Strat Unit:	Prairie Du Chien Group		
Aquifer:	Prairie Du Chien Group		
Well Cuttings:	Not Reported	Core Sample Taken:	Not Reported
Geophys Log Exists:	Not Reported	Geochem Info Exists:	Not Reported
Water Chemistry Info Exists:	Not Reported	Observation Well:	Not Reported
Static Water Level Reading:	Y	Bedrock Elevation:	825
Open Hole Top Elevation:	823	Open Hole Bottom Elevation:	760
Bottom Hole Elevation:	760		
Log URL:	https://mnwellindex.web.health.state.mn.us/mwi/welllog.xhtml?wellId=0000577877		
Strat URL:	https://mnwellindex.web.health.state.mn.us/mwi/stratreport.xhtml?wellId=0000577877		

54
SW
1/2 - 1 Mile
Higher

FED USGS **USGS40000576392**

Organization ID:	USGS-MN	Organization Name:	USGS Minnesota Water Science Center
Monitor Location:	DD53 113N20W05BDD 01	W00551	
Type:	Well	Description:	Not Reported
HUC:	07040001	Drainage Area:	Not Reported
Drainage Area Units:	Not Reported	Contrib Drainage Area:	Not Reported
Contrib Drainage Area Unts:	Not Reported		
Aquifer:	Sand and gravel aquifers (glaciated regions)		
Formation Type:	Glacial Surficial Sand and/or Gravel		
Aquifer Type:	Not Reported	Construction Date:	19200101
Well Depth:	Not Reported	Well Depth Units:	Not Reported
Well Hole Depth:	Not Reported	Well Hole Depth Units:	Not Reported

---

L55
WNW
1/2 - 1 Mile
Higher

MN WELLS **MN7000000319383**

Well Number:	0000798669	Well ID:	798669
Original Owner:	AMUNDSON, THOMAS & MARILYN		
Well Elevation (ft):	981	Well Status:	Active
Well Use:	Domestic	Drill Depth (ft):	270
Completion Depth (ft):	270	Date Completed:	20130830
Casing Diameter (inches):	4	Casing Depth (ft):	250
Grouted:	Well grouted, type unknown		
Dist from Potential Contamination:	52	Direction to Potential Contamination:	N
Type of Contamination:	SEW	Depth to Bedrock:	231
First Stratigraphic Unit:	Prairie Du Chien Group		
Last Stratigraphic Unit:	Prairie Du Chien Group		
Top Open Strat Unit:	Prairie Du Chien Group		
Bottom Open Strat Unit:	Prairie Du Chien Group		
Aquifer:	Prairie Du Chien Group		
Well Cuttings:	Not Reported	Core Sample Taken:	Not Reported
Geophys Log Exists:	Not Reported	Geochem Info Exists:	Not Reported
Water Chemistry Info Exists:	Not Reported	Observation Well:	Not Reported
Static Water Level Reading:	Y	Bedrock Elevation:	750
Open Hole Top Elevation:	731	Open Hole Bottom Elevation:	711
Bottom Hole Elevation:	711		
Log URL:	https://mnwellindex.web.health.state.mn.us/mwi/welllog.xhtml?wellId=0000798669		
Strat URL:	https://mnwellindex.web.health.state.mn.us/mwi/stratreport.xhtml?wellId=0000798669		

GEOCHECK® - PHYSICAL SETTING SOURCE MAP FINDINGS

Map ID
Direction
Distance
Elevation | Database | EDR ID Number

J56
SSE
1/2 - 1 Mile
Higher

MN WELLS **MN7000000338540**

Well Number:	0000596202	Well ID:	596202
Original Owner:	PARRATOTO, MARK	Well Elevation (ft):	960
Well Status:	Active	Well Use:	Domestic
Drill Depth (ft):	160	Completion Depth (ft):	160
Date Completed:	19970512	Casing Diameter (inches):	4
Casing Depth (ft):	113		
Grouted:	Well grouted, type unknown		
Dist from Potential Contamination:	25	Direction to Potential Contamination:	N
Type of Contamination:	Other	Depth to Bedrock:	112
First Stratigraphic Unit:	Prairie Du Chien Group		
Last Stratigraphic Unit:	Prairie Du Chien Group		
Top Open Strat Unit:	Prairie Du Chien Group		
Bottom Open Strat Unit:	Prairie Du Chien Group		
Aquifer:	Prairie Du Chien Group		
Well Cuttings:	Not Reported	Core Sample Taken:	Not Reported
Geophys Log Exists:	Not Reported	Geochem Info Exists:	Not Reported
Water Chemistry Info Exists:	Not Reported	Observation Well:	Not Reported
Static Water Level Reading:	Y	Bedrock Elevation:	848
Open Hole Top Elevation:	847	Open Hole Bottom Elevation:	800
Bottom Hole Elevation:	800		
Log URL:	https://mnwellindex.web.health.state.mn.us/mwi/welllog.xhtml?wellId=0000596202		
Strat URL:	https://mnwellindex.web.health.state.mn.us/mwi/stratreport.xhtml?wellId=0000596202		

57
ESE
1/2 - 1 Mile
Lower

AQUIFLOW **29910**

Site ID:	6065
Groundwater Flow:	NE
Shallow Water Depth:	8
Deep Water Depth:	Not Reported
Average Water Depth:	Not Reported
Date:	05/12/1994

N58
WNW
1/2 - 1 Mile
Higher

FED USGS **USGS40000498431**

Organization ID:	USGS-MN	Organization Name:	USGS Minnesota Water Science Center
Monitor Location:	114N20W32BDCDDC01	0000436492	
Type:	Well	Description:	Not Reported
HUC:	07040001	Drainage Area:	Not Reported
Drainage Area Units:	Not Reported	Contrib Drainage Area:	Not Reported
Contrib Drainage Area Unts:	Not Reported	Aquifer:	Not Reported
Formation Type:	Prairie Du Chien Group	Aquifer Type:	Not Reported
Construction Date:	19871222	Well Depth:	240
Well Depth Units:	ft	Well Hole Depth:	240
Well Hole Depth Units:	ft		

Map ID
Direction
Distance
Elevation | Database | EDR ID Number

O59
NW
1/2 - 1 Mile
Higher

MN WELLS **MN7000000140075**

Well Number:	0000233119	Well ID:	233119
Original Owner:	EMOND, WILLIAM	Well Elevation (ft):	966
Well Status:	Sealed	Well Use:	Irrigation
Drill Depth (ft):	240	Completion Depth (ft):	240
Date Completed:	19740516	Casing Diameter (inches):	8
Casing Depth (ft):	122	Grouted:	Not Reported
Dist from Potential Contamination:	0	Direction to Potential Contamination:	Not Reported
Type of Contamination:	Not Reported	Depth to Bedrock:	120
First Stratigraphic Unit:	St.Peter Sandstone		
Last Stratigraphic Unit:	Prairie Du Chien Group		
Top Open Strat Unit:	Prairie Du Chien Group		
Bottom Open Strat Unit:	Prairie Du Chien Group		
Aquifer:	Prairie Du Chien Group		
Well Cuttings:	Not Reported	Core Sample Taken:	Not Reported
Geophys Log Exists:	Not Reported	Geochem Info Exists:	Not Reported
Water Chemistry Info Exists:	Not Reported	Observation Well:	Not Reported
Static Water Level Reading:	Y	Bedrock Elevation:	846
Open Hole Top Elevation:	844	Open Hole Bottom Elevation:	726
Bottom Hole Elevation:	726		
Log URL:	https://mnwellindex.web.health.state.mn.us/mwi/welllog.xhtml?wellId=0000233119		
Strat URL:	https://mnwellindex.web.health.state.mn.us/mwi/stratreport.xhtml?wellId=0000233119		

O60
NW
1/2 - 1 Mile
Higher

FED USGS **USGS40000498499**

Organization ID:	USGS-MN	Organization Name:	USGS Minnesota Water Science Center
Monitor Location:	114N20W32ABCDAA01	0000233119	
Type:	Well	Description:	Not Reported
HUC:	07040001	Drainage Area:	Not Reported
Drainage Area Units:	Not Reported	Contrib Drainage Area:	Not Reported
Contrib Drainage Area Unts:	Not Reported	Aquifer:	Not Reported
Formation Type:	Prairie Du Chien Group	Aquifer Type:	Not Reported
Construction Date:	19740516	Well Depth:	240
Well Depth Units:	ft	Well Hole Depth:	240
Well Hole Depth Units:	ft		

N61
WNW
1/2 - 1 Mile
Higher

MN WELLS **MN7000000179019**

Well Number:	0000436492	Well ID:	436492
Original Owner:	KONESS, WILLIAM	Well Elevation (ft):	983
Well Status:	Active	Well Use:	Domestic
Drill Depth (ft):	240	Completion Depth (ft):	240
Date Completed:	19871222	Casing Diameter (inches):	4
Casing Depth (ft):	210		
Grouted:	Well grouted, type unknown		
Dist from Potential Contamination:	118	Direction to Potential Contamination:	N

Type of Contamination:	Septic Tank/Drain Fail		
Depth to Bedrock:	208	First Stratigraphic Unit:	Prairie Du Chien Group
Last Stratigraphic Unit:	Prairie Du Chien Group		
Top Open Strat Unit:	Prairie Du Chien Group		
Bottom Open Strat Unit:	Prairie Du Chien Group		
Aquifer:	Prairie Du Chien Group		
Well Cuttings:	Not Reported	Core Sample Taken:	Not Reported
Geophys Log Exists:	Not Reported	Geochem Info Exists:	Not Reported
Water Chemistry Info Exists:	Y	Observation Well:	Not Reported
Static Water Level Reading:	Y	Bedrock Elevation:	775
Open Hole Top Elevation:	773	Open Hole Bottom Elevation:	743
Bottom Hole Elevation:	743		
Log URL:	https://mnwellindex.web.health.state.mn.us/mwi/welllog.xhtml?wellId=0000436492		
Strat URL:	https://mnwellindex.web.health.state.mn.us/mwi/stratreport.xhtml?wellId=0000436492		

62
SW
1/2 - 1 Mile
Higher

MN WELLS **MN7000000339235**

Well Number:	0000696068	Well ID:	696068
Original Owner:	CROSS NURSERIES, INC.		
Well Elevation (ft):	996	Well Status:	Active
Well Use:	Domestic	Drill Depth (ft):	218
Completion Depth (ft):	218	Date Completed:	20030721
Casing Diameter (inches):	4	Casing Depth (ft):	131
Grouted:	Well grouted, type unknown		
Dist from Potential Contamination:	140	Direction to Potential Contamination:	NW
Type of Contamination:	SEW	Depth to Bedrock:	100
First Stratigraphic Unit:	weathering residuum unc.age		
Last Stratigraphic Unit:	Prairie Du Chien Group		
Top Open Strat Unit:	Prairie Du Chien Group		
Bottom Open Strat Unit:	Prairie Du Chien Group		
Aquifer:	Prairie Du Chien Group		
Well Cuttings:	Not Reported	Core Sample Taken:	Not Reported
Geophys Log Exists:	Not Reported	Geochem Info Exists:	Not Reported
Water Chemistry Info Exists:	Not Reported	Observation Well:	Not Reported
Static Water Level Reading:	Y	Bedrock Elevation:	896
Open Hole Top Elevation:	865	Open Hole Bottom Elevation:	778
Bottom Hole Elevation:	778		
Log URL:	https://mnwellindex.web.health.state.mn.us/mwi/welllog.xhtml?wellId=0000696068		
Strat URL:	https://mnwellindex.web.health.state.mn.us/mwi/stratreport.xhtml?wellId=0000696068		

N63
WNW
1/2 - 1 Mile
Higher

MN WELLS **MN7000000257088**

Well Number:	0000672534	Well ID:	672534
Original Owner:	BRESSLER, ROY	Well Elevation (ft):	984
Well Status:	Active	Well Use:	Domestic
Drill Depth (ft):	240	Completion Depth (ft):	240
Date Completed:	20020116	Casing Diameter (inches):	4
Casing Depth (ft):	213		
Grouted:	Well grouted, type unknown		
Dist from Potential Contamination:	70	Direction to Potential Contamination:	N
Type of Contamination:	Septic Tank/Drain Fail		
Depth to Bedrock:	212	First Stratigraphic Unit:	Prairie Du Chien Group

Last Stratigraphic Unit:	Prairie Du Chien Group		
Top Open Strat Unit:	Prairie Du Chien Group		
Bottom Open Strat Unit:	Prairie Du Chien Group		
Aquifer:	Prairie Du Chien Group		
Well Cuttings:	Not Reported	Core Sample Taken:	Not Reported
Geophys Log Exists:	Not Reported	Geochem Info Exists:	Not Reported
Water Chemistry Info Exists:	Not Reported	Observation Well:	Not Reported
Static Water Level Reading:	Y	Bedrock Elevation:	772
Open Hole Top Elevation:	771	Open Hole Bottom Elevation:	744
Bottom Hole Elevation:	744		
Log URL:	https://mnwellindex.web.health.state.mn.us/mwi/welllog.xhtml?wellId=0000672534		
Strat URL:	https://mnwellindex.web.health.state.mn.us/mwi/stratreport.xhtml?wellId=0000672534		

P64
North
1/2 - 1 Mile
Higher

MN WELLS **MN7000000224443**

Well Number:	0000663888	Well ID:	663888
Original Owner:	MW-2	Well Elevation (ft):	960
Well Status:	Sealed	Well Use:	Monitoring Well
Drill Depth (ft):	17	Completion Depth (ft):	14.5
Date Completed:	20021014	Casing Diameter (inches):	2
Casing Depth (ft):	4.5		
Grouted:	Well grouted, type unknown		
Dist from Potential Contamination:	0	Direction to Potential Contamination:	Not Reported
Type of Contamination:	Not Reported	Depth to Bedrock:	0
First Stratigraphic Unit:	Not Reported	Last Stratigraphic Unit:	sand-brown
Top Open Strat Unit:	sand-brown	Bottom Open Strat Unit:	sand-brown
Aquifer:	Quat. buried artes. aquifer		
Well Cuttings:	Not Reported	Core Sample Taken:	Not Reported
Geophys Log Exists:	Not Reported	Geochem Info Exists:	Not Reported
Water Chemistry Info Exists:	Not Reported	Observation Well:	Not Reported
Static Water Level Reading:	Y	Bedrock Elevation:	0
Open Hole Top Elevation:	955.5	Open Hole Bottom Elevation:	945.5
Bottom Hole Elevation:	943		
Log URL:	https://mnwellindex.web.health.state.mn.us/mwi/welllog.xhtml?wellId=0000663888		
Strat URL:	https://mnwellindex.web.health.state.mn.us/mwi/stratreport.xhtml?wellId=0000663888		

P65
NNW
1/2 - 1 Mile
Higher

MN WELLS **MN7000000224446**

Well Number:	0000663889	Well ID:	663889
Original Owner:	MW-3	Well Elevation (ft):	960
Well Status:	Sealed	Well Use:	Monitoring Well
Drill Depth (ft):	15	Completion Depth (ft):	14.5
Date Completed:	20021014	Casing Diameter (inches):	2
Casing Depth (ft):	4.5		
Grouted:	Well grouted, type unknown		
Dist from Potential Contamination:	0	Direction to Potential Contamination:	Not Reported
Type of Contamination:	Not Reported	Depth to Bedrock:	0
First Stratigraphic Unit:	Not Reported	Last Stratigraphic Unit:	sand-brown
Top Open Strat Unit:	sand-brown	Bottom Open Strat Unit:	sand-brown
Aquifer:	Quat. Water Table Aquifer		
Well Cuttings:	Not Reported	Core Sample Taken:	Not Reported
Geophys Log Exists:	Not Reported	Geochem Info Exists:	Not Reported

GEOCHECK® - PHYSICAL SETTING SOURCE MAP FINDINGS

Water Chemistry Info Exists:	Not Reported	Observation Well:	Not Reported
Static Water Level Reading:	Y	Bedrock Elevation:	0
Open Hole Top Elevation:	955.5	Open Hole Bottom Elevation:	945.5
Bottom Hole Elevation:	945		
Log URL:	https://mnwellindex.web.health.state.mn.us/mwi/welllog.xhtml?wellId=0000663889		
Strat URL:	https://mnwellindex.web.health.state.mn.us/mwi/stratreport.xhtml?wellId=0000663889		

1G
NNW
1/2 - 1 Mile
Lower

Site ID:	2679
Groundwater Flow:	Not Reported
Shallow Water Depth:	14
Deep Water Depth:	24
Average Water Depth:	Not Reported
Date:	6/19/1990

AQUIFLOW **24255**

2G
NW
1/2 - 1 Mile
Lower

Site ID:	3170
Groundwater Flow:	E
Shallow Water Depth:	14.5
Deep Water Depth:	19
Average Water Depth:	Not Reported
Date:	4/23/1991

AQUIFLOW **24210**

3G
NW
1/2 - 1 Mile
Lower

Site ID:	2521
Groundwater Flow:	NNW
Shallow Water Depth:	4.5
Deep Water Depth:	6.0
Average Water Depth:	Not Reported
Date:	08/1991

AQUIFLOW **36369**

4G
ENE
1/4 - 1/2 Mile
Lower

Site ID:	1509
Groundwater Flow:	NNE
Shallow Water Depth:	15.33
Deep Water Depth:	19.27
Average Water Depth:	Not Reported
Date:	04/10/1990

AQUIFLOW **24505**

5G
East
1/2 - 1 Mile
Lower

Site ID:	677
Groundwater Flow:	SE
Shallow Water Depth:	15
Deep Water Depth:	Not Reported
Average Water Depth:	Not Reported
Date:	11/28/1989

AQUIFLOW **24547**

6G
ESE
1/8 - 1/4 Mile
Lower

Site ID:	9054
Groundwater Flow:	Not Reported
Shallow Water Depth:	12
Deep Water Depth:	14
Average Water Depth:	Not Reported
Date:	04/15/1996

AQUIFLOW **36669**

GEOCHECK® - PHYSICAL SETTING SOURCE MAP FINDINGS

Map ID / Direction / Distance / Elevation			Database	EDR ID Number
7G **ESE** **1/8 - 1/4 Mile** **Lower**	Site ID: Groundwater Flow: Shallow Water Depth: Deep Water Depth: Average Water Depth: Date:	3361 NNE 8.97’ 13.27’ Not Reported 12/21/1990	**AQUIFLOW**	**28744**
8G **ESE** **1/4 - 1/2 Mile** **Lower**	Site ID: Groundwater Flow: Shallow Water Depth: Deep Water Depth: Average Water Depth: Date:	3161 W 7.10 18.30 Not Reported 05/18/1994	**AQUIFLOW**	**36375**
9G **ESE** **1/2 - 1 Mile** **Lower**	Site ID: Groundwater Flow: Shallow Water Depth: Deep Water Depth: Average Water Depth: Date:	6065 NE 8 Not Reported Not Reported 05/12/1994	**AQUIFLOW**	**29910**

GEOCHECK® - PHYSICAL SETTING SOURCE MAP FINDINGS
RADON

AREA RADON INFORMATION

State Database: MN Radon

Radon Test Results

Zipcode	Num Tests	Minimum	Maximum	Average	# > 4 pCi/L	# < 4 pCi/L
55044	1673	0.0	200.0	3.9	607	1066

Federal EPA Radon Zone for DAKOTA County: 1

Note: Zone 1 indoor average level > 4 pCi/L.
: Zone 2 indoor average level >= 2 pCi/L and <= 4 pCi/L.
: Zone 3 indoor average level < 2 pCi/L.

Federal Area Radon Information for Zip Code: 55044

Number of sites tested: 3

Area	Average Activity	% <4 pCi/L	% 4-20 pCi/L	% >20 pCi/L
Living Area - 1st Floor	9.733 pCi/L	33%	67%	0%
Living Area - 2nd Floor	Not Reported	Not Reported	Not Reported	Not Reported
Basement	6.367 pCi/L	33%	67%	0%

PHYSICAL SETTING SOURCE RECORDS SEARCHED

TOPOGRAPHIC INFORMATION

USGS 7.5' Digital Elevation Model (DEM)
Source: United States Geologic Survey
EDR acquired the USGS 7.5' Digital Elevation Model in 2002 and updated it in 2006. The 7.5 minute DEM corresponds to the USGS 1:24,000- and 1:25,000-scale topographic quadrangle maps. The DEM provides elevation data with consistent elevation units and projection.

Current USGS 7.5 Minute Topographic Map
Source: U.S. Geological Survey

HYDROLOGIC INFORMATION

Flood Zone Data: This data was obtained from the Federal Emergency Management Agency (FEMA). It depicts 100-year and 500-year flood zones as defined by FEMA. It includes the National Flood Hazard Layer (NFHL) which incorporates Flood Insurance Rate Map (FIRM) data and Q3 data from FEMA in areas not covered by NFHL.
Source: FEMA
Telephone: 877-336-2627
Date of Government Version: 2003, 2015

NWI: National Wetlands Inventory. This data, available in select counties across the country, was obtained by EDR in 2002, 2005 and 2010 from the U.S. Fish and Wildlife Service.

State Wetlands Data: Wetlands Inventory
Source: Land Management Information Center
Telephone: 617-297-3281

HYDROGEOLOGIC INFORMATION

AQUIFLOW^{R} Information System
Source: EDR proprietary database of groundwater flow information
EDR has developed the AQUIFLOW Information System (AIS) to provide data on the general direction of groundwater flow at specific points. EDR has reviewed reports submitted to regulatory authorities at select sites and has extracted the date of the report, hydrogeologically determined groundwater flow direction and depth to water table information.

GEOLOGIC INFORMATION

Geologic Age and Rock Stratigraphic Unit
Source: P.G. Schruben, R.E. Arndt and W.J. Bawiec, Geology of the Conterminous U.S. at 1:2,500,000 Scale - A digital representation of the 1974 P.B. King and H.M. Beikman Map, USGS Digital Data Series DDS - 11 (1994).

STATSGO: State Soil Geographic Database
Source: Department of Agriculture, Natural Resources Conservation Service (NRCS)
The U.S. Department of Agriculture's (USDA) Natural Resources Conservation Service (NRCS) leads the national Conservation Soil Survey (NCSS) and is responsible for collecting, storing, maintaining and distributing soil survey information for privately owned lands in the United States. A soil map in a soil survey is a representation of soil patterns in a landscape. Soil maps for STATSGO are compiled by generalizing more detailed (SSURGO) soil survey maps.

SSURGO: Soil Survey Geographic Database
Source: Department of Agriculture, Natural Resources Conservation Service (NRCS)
Telephone: 800-672-5559
SSURGO is the most detailed level of mapping done by the Natural Resources Conservation Service, mapping scales generally range from 1:12,000 to 1:63,360. Field mapping methods using national standards are used to construct the soil maps in the Soil Survey Geographic (SSURGO) database. SSURGO digitizing duplicates the original soil survey maps. This level of mapping is designed for use by landowners, townships and county natural resource planning and management.

PHYSICAL SETTING SOURCE RECORDS SEARCHED

LOCAL / REGIONAL WATER AGENCY RECORDS

FEDERAL WATER WELLS

PWS: Public Water Systems
Source: EPA/Office of Drinking Water
Telephone: 202-564-3750
Public Water System data from the Federal Reporting Data System. A PWS is any water system which provides water to at least 25 people for at least 60 days annually. PWSs provide water from wells, rivers and other sources.

PWS ENF: Public Water Systems Violation and Enforcement Data
Source: EPA/Office of Drinking Water
Telephone: 202-564-3750
Violation and Enforcement data for Public Water Systems from the Safe Drinking Water Information System (SDWIS) after August 1995. Prior to August 1995, the data came from the Federal Reporting Data System (FRDS).

USGS Water Wells: USGS National Water Inventory System (NWIS)
This database contains descriptive information on sites where the USGS collects or has collected data on surface water and/or groundwater. The groundwater data includes information on wells, springs, and other sources of groundwater.

STATE RECORDS

Minnesota Groundwater Database
Source: Minnesota Geological Survey County Water Well Index (CWI)
Telephone: 612-627-4780

OTHER STATE DATABASE INFORMATION

RADON

State Database: MN Radon
Source: Department of Health
Telephone: 651-215-0909
Radon Test Results

Area Radon Information
Source: USGS
Telephone: 703-356-4020
The National Radon Database has been developed by the U.S. Environmental Protection Agency (USEPA) and is a compilation of the EPA/State Residential Radon Survey and the National Residential Radon Survey. The study covers the years 1986 - 1992. Where necessary data has been supplemented by information collected at private sources such as universities and research institutions.

EPA Radon Zones
Source: EPA
Telephone: 703-356-4020
Sections 307 & 309 of IRAA directed EPA to list and identify areas of U.S. with the potential for elevated indoor radon levels.

OTHER

Airport Landing Facilities: Private and public use landing facilities
Source: Federal Aviation Administration, 800-457-6656

Epicenters: World earthquake epicenters, Richter 5 or greater
Source: Department of Commerce, National Oceanic and Atmospheric Administration

Earthquake Fault Lines: The fault lines displayed on EDR's Topographic map are digitized quaternary faultlines, prepared in 1975 by the United State Geological Survey

PHYSICAL SETTING SOURCE RECORDS SEARCHED

STREET AND ADDRESS INFORMATION

Â© 2015 TomTom North America, Inc. All rights reserved. This material is proprietary and the subject of copyright protection and other intellectual property rights owned by or licensed to Tele Atlas North America, Inc. The use of this material is subject to the terms of a license agreement. You will be held liable for any unauthorized copying or disclosure of this material.

APPENDIX E
CREDENTIALS

Zachary Ford

Field Scientist

PROFESSIONAL EXPERIENCE

Mr. Ford is a Field Scientist in Terracon's Minnesota offices. Mr. Ford's field project involvement includes collection of representative groundwater, soil-gas and indoor air samples for various remedial systems. Project duties include analysis of data and preparation of reports including Phase I Environmental Site Assessments (ESAs), Limited Site Investigations, and assisting in several aspects of National Environmental Policy Act (NEPA) reports. His duties include preparing technical reports, data collection, client interaction, site reconnaissance, field assignments, reporting, and sampling services.

Mr. Ford previously served as a Construction Materials Technician in Terracon's Minnesota offices. His responsibilities included fieldwork for the construction materials engineering and testing service line. Project involvement included field testing and observation of construction materials, shallow foundations, deep foundations, soil fill, concrete placement, asphalt pavement, reinforcing steel and masonry.

PROJECT EXPERIENCE

Phase I Environmental Site Assessments

Conducted over 100 Phase I Environmental Site Assessments in accordance with ASTM E 1527-13, Standard Practice for Environmental Site Assessments: Phase I Environmental Site Assessment Process for various project sites in Minnesota, Wisconsin, Iowa, South Dakota, Nebraska, Oklahoma, Oregon, and Washington. Project sites include community solar gardens, electric vehicle charging stations, office/warehouse buildings, industrial, commercial, and national account retail stores. Project activities include site reconnaissance, historical research, records review, and report preparation.

Former Ford Motor Company Twin Cities Assembly Plant/Highland Bridge – St. Paul, Minnesota

Collected soil vapor samples for chemical analysis from push probe borings. Documented field conditions and sampling collection procedures, identified field indications of contamination, collected sample collection with subcontractors, and maintained sample chain-of-custody.

Limited Site Investigation – Wadena, Minnesota

Responsibilities included collection of groundwater, soil-gas, sub-slab soil vapor samples for chemical analysis of a petroleum leak site. Project activities included documentation of sampling collection procedures and field conditions.

EDUCATION

Associate of Science
Biology
Century College
2020

Bachelor of Science
Elementary Education
Winona State University
2013

CERTIFICATIONS

OSHA 40-hour HAZWOPER

ATI: Portable Nuclear Density/Moisture Gauge Use and Safety Training

ATI: Hazardous Materials MN DOT Training – Portable Nuclear Gauge

Minnesota Certified Asbestos Inspector

WORK HISTORY

Terracon Consultants, Inc.
Field Scientist
2020 – Present

Terracon Consultants, Inc.
Engineering Technician I
2019 – 2020

Zachary Ford (continued)

Uptown Commons – North St. Paul, Minnesota
Performed oversight of installation of a sub-slab vapor mitigation system during construction of an underground parking garage.

O&M and Vapor Sampling Event – Burnsville, Minnesota
Performed sub-slab and indoor air vapor sampling as well as operations and maintenance of a previously installed vapor mitigation system associated with a nearby release of dry-cleaning solvents.

Vapor Intrusion Investigation – White Bear Lake, Minnesota
Assisted in the investigation and collection of soil vapor samples to delineate extent of vapor contamination plumes in residential and commercial properties. Assisted in data compilation and preparation of property summary reports.

Crest Cleaners – Blaine, Minnesota
Assisted in the investigation and collection of groundwater samples to delineate the extent of dry-cleaning contamination plumes in residential and commercial properties.

Founders Ridge – Bloomington, Minnesota
Assisted in the investigation and collection of sub-slab soil vapor samples for chemical analysis. Documented field conditions, sampling collection procedures, identified field indications of contamination, and maintained sample chain-of-custody.

MicroSource – Shakopee, Minnesota
Assisted in the investigation and collection of groundwater samples for chemical analysis of agricultural contaminants. Documented field conditions, sampling collection procedures, identified field indications of contamination, and maintained sample chain-of-custody.

NEPA Reports – Various Locations, Minnesota
Assisted in the preparation of NEPA reports for cellular tower projects in Minnesota. NEPA preparation activities include correspondence with various local, state, and federal agencies as well as tribes, public notices, and final report preparation.

Desktop Review Reports – Various Locations, Arizona, and New York
Conducted limited environmental site assessments by assembling information collected from historical research, and environmental records review.

Mark Miller

SENIOR PROJECT MANAGER / ENVIRONMENTAL SCIENTIST / AQUATIC BIOLOGIST

PROFESSIONAL EXPERIENCE

Mr. Miller has over 40 years of experience as an environmental scientist and senior project manager. Mr. Miller is also the National Account Manager for Ryan Companies US, Inc. assisting them with due diligence investigations and brownfields redevelopment projects across the United States with the local Terracon Consultants, Inc. offices.

Mr. Miller has significant experience in conducting and managing Phase I and II Environmental Site Assessments (ESAs), environmental compliance assessments, remediation projects, underground storage tank investigation, and natural resources investigations. He has conducted ESAs on over 400 sites varying from open, undeveloped land to occupied commercial and industrial sites covering areas as small as less than one acre, areas of several square city block to sites over 300-acres. Phase I and II projects vary from greenfield sites to impacted sites including EPA Superfund Sites, state priority list and voluntary investigation and cleanup sites and leaking underground storage tank sites. He has conducted compliance assessments of commercial and industrial facilities. He has successfully completed soil/groundwater remediation, hazardous waste clean-up, tank-removals and remedial work at affected sites to the satisfaction of regulatory agencies, developers and their lenders. Mr. Miller also has experience with all types of interested parties (buyers, developers, lenders, lessees, and stockholders). Mr. Miller has managed environmental remediation projects and he has entered many projects into voluntary clean-up programs and obtained assurance letters from regulatory agencies.

Mr. Miller is the quality control manager for NPDES storm water runoff monitoring programs at the Metropolitan Airport Commission; delineation/identification of wetland areas; identification of impacts to damaged biological systems; enhancement of existing wetlands; creation of mitigation wetlands; and the collection, analysis and interpretation of biological and water quality data for investigations to reduce nutrient and sediment loadings and to mitigate the effects of acid rain on aquatic ecosystems and to reduce nutrient and sediment loadings. Mr. Miller's activities include preparation of monitoring plans, monitoring site selection/evaluation, analysis/interpretation of water quality data, development and implementation of fish management plans, aquatic biota collection and analysis and report writing.

EDUCATION

Bachelor of Science, Aquatic Biology, Bemidji State University, 1979

Corps of Engineers Wetland Delineation Course, Environmental Technology Center, Chicago, Illinois, 1996

CERTIFICATIONS

40-Hour HAZWOPER and 8-Hour Refresher
Certified Fisheries Scientist
Asbestos Inspector: Minnesota
Erosion and Sediment Control Plan Design

AFFILIATIONS

American Fisheries Society

Mark Miller (continued)

PROJECT EXPERIENCE

Ryan Companies US, Inc. Downtown East Redevelopment Project – Minneapolis, MN

Mr. Miller was the Project Manager for a five-city block redevelopment area of the former Star Tribune newspaper site in downtown Minneapolis, Minnesota. Terracon Consultants, Inc. was retained by a Ryan Companies US, Inc. after submitting a proposal, Terracon was tasked with conducting Phase I and Limited Phase II ESAs, obtaining No Association Determination letters from the Minnesota Pollution Control Agency for known impacts at the site, preparing a Response Action Plan for submittal to and approval by the Minnesota Pollution Control Agency, implementation of the Response Action Plan and response to numerous previously unknown tanks, wells, impacted areas, etc. and preparation of a Response Action Implementation Report.

The former Star Tribune newspaper site consisted of three commercial buildings addressed as 700, 716 4th Street South, 329 and 429 Portland Avenue South in Minneapolis, Minnesota. These buildings were located on blocks 69, 70 and 74 in the east side of downtown Minneapolis. Blocks 68 and 75 were surface parking lots. The proposed plan was to demolish the three buildings and repurpose the area into a mixed use including: a public place, residential units, office tower and a parking garage. Historically, the site consisted of

The Minnesota Pollution Control Agency issued a No Further Action Determination letter based on the Response Action Implementation Report. Additionally, the redevelopment project won the 2016 Minnesota Brownfields Economic Impact award.

NPDES Compliance Monitoring Program, Metropolitan Airports Commission (MAC), Minneapolis-St. Paul International Airport (MSP)

Mr. Miller was the Quality Control Manager for NPDES storm water runoff monitoring programs at the Metropolitan Airport Commission. Currently, there are eight permitted outfalls discharging to the Minnesota River and Mother Lake from MSP. The discharge is permitted through the National Pollution Discharge Elimination System (NPDES) / State Disposal System permit issued by the Minnesota Pollution Control Agency (MPCA) to MAC and co-permittees. The outfalls are monitored 24-hours per day, 365 days per year. The field and analytical information is summarized and submitted to the MPCA in a monthly discharge monitoring report. Responsibilities include project coordination, coordination with contract laboratories, data analysis and reporting. Mr. Miller has been the quality control manager and/or project manager for the NPDES monitoring program since 1994.

Cliffs Erie LLC, Unnamed Creek Fish Population Assessment near Dunka Mine – Babbitt, MN

Mr. Miller is the Project Manager and field biologist for conducting a fish population assessment in support of a variance to the NPDES permit for Dunka Mine. The project requires electrofishing two reaches of the Unnamed Creek twice per year. Fish are captured using electrofishing techniques using a protocol approved by the MPCA. Once captured, the fish species are determined, are weighed, measured, and released. Responsibilities include project management, obtaining a permit to conduct the electrofishing from the Minnesota Department of Natural Resources (MNDNR), providing the MNDNR with notifications required by the permit, conducting the fish population assessment and preparing summary reports for the client and MNDNR. Mr. Miller has been the Project Manager and field biologist for the Unnamed Creek Fish Population Assessment since 2001.

Mark Miller (continued)

Construction Site Groundwater Discharge – Multiple sites

Mr. Miller was the Project Manager for multiple redevelopment construction sites which have soil and/or groundwater contamination. Mark's responsibilities include determining water quality for subsequent discharge to wastewater treatment facilities or storm sewer or determining if pre-treatment is required prior to discharge. Mr. Miller has been assisting on multiple Ryan Companies US, Inc. sites since 1988.

Mathew Knutson

Department Manager/Project Engineer

PROFESSIONAL EXPERIENCE

Mr. Knutson is a department manager and environmental engineer at Terracon Consultants, Inc. He has over 23 years' experience working on a wide array of environmental issues with a focus on airport environmental consulting. During this time, Mat has developed an expertise in airport NPDES stormwater permitting and compliance, aircraft deicing collection system design/operation, regulatory liaison, environmental management information system (EMIS) development, air quality, and as a primary contact for client relations. Recently, Mat has been helping airport clients address the rapidly evolving world of PFAS.

Mr. Knutson is the contract manager for the Minneapolis-St. Paul International Airport (MSP) continuing consulting engagement, including the project manager for the cornerstone NPDES permit compliance program. He also manages various MSP environmental projects including solid waste management, groundwater monitoring/reporting, carbon reduction, remediation, and EMIS integration. Mr. Knutson has been the project manager and engineer for a series of research projects designed to better understand aircraft deicing fluid's (ADF) impacts on airport stormwater discharge and how the airport's current infrastructure performs in capturing and containing spent ADF. Mr. Knutson also supports industrial clients, including stormwater consulting for various taconite mines in northern Minnesota.

Mr. Knutson is a member of the Airports Council International-North America (ACI-NA) environmental steering group and helps guide ACI-NA's PFAS working group as they work to develop support for the airport community related to PFAS.

PROJECT EXPERIENCE

MSP NPDES Compliance for Metropolitan Airports Commission (MAC)

Mr. Knutson serves as the project manager for the NPDES compliance and data management project as well as the project engineer for the MSP glycol recovery program. He coordinates and oversees the compilation and analysis of one of the world's largest airport environmental data collection activities, providing significant insight into the performance of a variety of glycol collection activities and the potential effects of aircraft deicing on stormwater discharges. Responsibilities include managing the 365-days-per-year stormwater sampling program, overseeing glycol application and collection information, and interpreting results for future planning and overall program management.

Rochester International Airport (RST)

Mr. Knutson is the project manager and primary client contact for Rochester International Airport (RST) in southern Minnesota. Some of his activities have

EDUCATION

M.S. / Environmental Engineering, Washington University, St. Louis, Missouri, 1995

B.A. / Biology-Environmental Studies, St. Olaf College, Northfield, Minnesota, 1993

CERTIFICATIONS

OSHA 40-hr HAZWOPER

Certified Construction SWPPP Designer

AFFILIATIONS

ACI-NA Environmental Subcommittee Associate Member

ACI-NA PFAS Experts Group Member

Mathew Knutson (continued)

included NPDES Permit negotiation and compliance, stormwater sampling program design and oversight, glycol collection program review and optimization, and SWPPP preparation and implementation. is the lead engineer providing environmental review of potential options to upgrade stormwater system to better contain and manage glycol impacted stormwater in the future.

Glycol Recovery Program Lead Engineer
Mr. Knutson has a hands-on working knowledge of glycol recovery variables and their specific ramifications on containment goals. His experience includes developing and optimizing the glycol recovery program at MSP and tracking program effectiveness of incremental advances each season. Containment technologies employed include storm sewer plug and pump, dedicated deicing pads, glycol recovery vehicles, contained snow melters, and other source controls. In addition, he has researched performance effectiveness and implementation issues of other glycol recovery technologies (centralized pads, infrared systems, etc.).

Deicing Fluid Recovery System Design Review
Mr. Knutson provided system design review for a deicing pad expansion and glycol recovery system upgrade at a Colorado Airport. The review included plans and specifications overview and calculations to confirm adequate sizing and capacity of system components. Additional input on deicing pad elements to increase collection performance and reduce potential operational and maintenance challenges were also provided in the review.

Environmental Management Information System (EMIS) Development
Mr. Knutson was the project manager and technical lead for the 2013 deployment of an EMIS for the Metropolitan Airports Commission. He assisted in vendor selection, scoping, system architecture, and deployment. He is the project lead on EMIS implementation and additional development as the program expands into additional areas of focus.

Taconite Facility NPDES Permit Application, EIS, and Compliance Support
Mr. Knutson served as a project engineer for major taconite facility NPDES permit applications, EIS support, and general surface water consulting. He developed NPDES permit applications and served as technical liaison with regulatory agency. This included help in ushering applications through complex negotiations and successful issuance. Work experiences include development of customized mining water balance and understanding the various conditions that impact flow measurements and ultimate discharge conditions from the mine. In addition, discharge impact analyses on area lakes and water resources were conducted in support of the EIS and non-degradation reviews.

Taconite Turbidity Treatment System Development
Mr. Knutson served as a project team member on major taconite facility turbidity treatment system developed in 2009 and completed construction in 2010. Treatment system was designed by Liesch and construction oversight also provided. The system was designed to alleviate turbidity concerns that had existed for years and early indications are that the system is operating as designed and discharges are meeting turbidity limits.

Airport Carbon Accreditation and Carbon Reduction Plan Development
Mr. Knutson spearheaded the efforts in 2016 for the Metropolitan Airports Commission to accurately calculate greenhouse gas emissions (GHG) from airport activities. He and his team helped MSP apply for and maintain annual certification under the Airport Carbon Accreditation program. Part of this effort included the development

of a Carbon Reduction Plan. This Plan established a carbon reduction target and identified various airport capital improvement projects that would be pursued to achieve the target reductions.

MSP Comprehensive Groundwater Monitoring Program
Mr. Knutson is the lead engineer and project manager for MSP's comprehensive groundwater monitoring program. He was integral in negotiating program components with the regulatory agency, siting monitoring wells, managing monitoring well installations, and now oversees the monitoring and analysis of well data. The program has included comprehensive reviews of airport hydrogeology and development of a groundwater flow conceptual model through complex subsurface conditions.

Rhode Island Airport Corporation and RI Department of Environmental Management
Mr. Knutson served as the technical mediator for NPDES re-permitting dispute between the Rhode Island Airport Corporation and the Rhode Island Department of Environmental Management. He assisted as a technical liaison between the regulated parties and the regulators to help facilitate an NPDES permit that was both operationally practical and cost effective while maintaining protection for the environment.

Indianapolis International Airport Capital and O&M Financial Cost Modeling
Mr. Knutson assisted the Indianapolis Airport Authority (IAA) in developing a 20-year cost model for various deicing collection and management options that are currently under review. He reviewed existing and proposed system designs given various potential changes to airport operations over the study period. Information was compiled, and a customized financial modeling tool was developed for IAA use moving forward in the decision-making process.

Environmental Review Documented CatEx Development
Developed FAA documented categorical exclusion for planned construction project at a major international airport. Review included operational, environmental, and social aspects of the project as it related to potential impacts. Oversaw environmental site assessment documents and architectural and archeological surveys in support of CatEx development.

Taconite Tailings Basin Model Development
Assistant project engineer for various work efforts related to scrubber blow-down water sulfate treatment systems. Projects have included optimizing the treatment efficiencies of existing equipment as well as conceptual design and review of potential treatment technologies. Work experience includes development of detailed tailings basin model which provides the ability to model various treatment variables and predict future tailings basin water quality characteristics.

Waste Program Development and Optimization
Assisted major international airport with multi-year effort to design solid waste management diversion programs and develop method to measure program performance. Efforts included leading waste audit activities, back-of-house organics program optimization, waste collection data compilation, and coordination with janitorial contractors to review procedures.

APPENDIX F
DESCRIPTION OF TERMS AND ACRONYMS

Description of Selected General Terms and Acronyms

Term/Acronym	Description
ACM	Asbestos Containing Material. Asbestos is a naturally occurring mineral, three varieties of which (chrysotile, amosite, crocidolite) have been commonly used as fireproofing or binding agents in construction materials. Exposure to asbestos, as well as ACM, has been documented to cause lung diseases including asbestosis (scarring of the lung), lung cancer and mesothelioma (a cancer of the lung lining). Regulatory agencies have generally defined ACM as a material containing greater that one (1) percent asbestos, however some states (e.g. California) define ACM as materials having 0.1% asbestos. In order to define a homogenous material as non-ACM, a minimum number of samples must be collected from the material dependent upon its type and quantity. Homogenous materials defined as non-ACM must either have 1) no asbestos identified in all of its samples or 2) an identified asbestos concentration below the appropriate regulatory threshold. Asbestos concentrations are generally determined using polarized light microscopy or transmission electron microscopy. Point counting is an analytical method to statistically quantify the percentage of asbestos in a sample. The asbestos component of ACM may either be friable or non-friable. Friable materials, when dry, can be crumbled, pulverized, or reduced to powder by hand pressure and have a higher potential for a fiber release than non-friable ACM. Non-friable ACM are materials that are firmly bound in a matrix by plastic, cement, etc. and, if handled carefully, will not become friable. Federal and state regulations require that either all suspect building materials be presumed ACM or that an asbestos survey be performed prior to renovation, dismantling, demolition, or other activities that may disturb potential ACM. Notifications are required prior to demolition and/or renovation activities that may impact the condition of ACM in a building. ACM removal may be required if the ACM is likely to be disturbed or damaged during the demolition or renovation. Abatement of friable or potentially friable ACM must be performed by a licensed abatement contractor in accordance with state rules and NESHAP. Additionally, OSHA regulations for work classification, worker training and worker protection will apply.
AHERA	Asbestos Hazard Emergency Response Act
AST	Aboveground Storage Tanks. ASTs are generally described as storage tanks less than 10% of which are below ground (i.e., buried). Tanks located in a basement, but not buried, are also considered ASTs. Whether, and the extent to which, an AST is regulated, is determined on a case-by-case basis and depends upon tank size, its contents and the jurisdiction of its location.
BGS	Below Ground Surface
Brownfields	State and/or tribal listing of Brownfield properties addressed by Cooperative Agreement Recipients or Targeted Brownfields Assessments.
BTEX	Benzene, Toluene, Ethylbenzene, and Xylenes. BTEX are VOC components found in gasoline and commonly used as analytical indicators of a petroleum hydrocarbon release.
CERCLA	Comprehensive Environmental Response, Compensation and Liability Act (a.k.a. Superfund). CERCLA is the federal act that regulates abandoned or uncontrolled hazardous waste sites. Under this Act, joint and several liability may be imposed on potentially responsible parties for cleanup-related costs.
CERCLIS	Comprehensive Environmental Response, Compensation and Liability Information System. An EPA compilation of sites having suspected or actual releases of hazardous substances to the environment. CERCLIS also contains information on site inspections, preliminary assessments and remediation of hazardous waste sites. These sites are typically reported to EPA by states and municipalities or by third parties pursuant to CERCLA Section 103.
CESQG	Conditionally Exempt Small Quantity Generators
CFR	Code of Federal Regulations

Description of Selected General Terms and Acronyms

Term/Acronym	Description
CREC	Controlled Recognized Environmental Condition is defined in ASTM E1527-13 as "a recognized environmental condition resulting from a past release of hazardous substances or petroleum products that has been addressed to the satisfaction of the applicable regulatory authority (for example, as evidenced by the issuance of a no further action letter or equivalent, or meeting risk-based criteria established by regulatory authority) , with hazardous substances or petroleum products allowed to remain in place subject to the implementation of required controls (for example, property use restrictions, activity and use limitations, institutional controls, or engineering controls). A condition considered by the environmental professional to be a controlled recognized environmental condition shall be listed in the findings section of the Phase I Environmental Site Assessment report, and as a recognized environmental condition in the conclusions section of the Phase I Environmental Site Assessment report."
DOT	U.S. Department of Transportation
EPA	U.S. Environmental Protection Agency
ERNS	Emergency Response Notification System. An EPA-maintained federal database which stores information on notifications of oil discharges and hazardous substance releases in quantities greater than the applicable reportable quantity under CERCLA. ERNS is a cooperative data-sharing effort between EPA, DOT, and the National Response Center.
ESA	Environmental Site Assessment
FRP	Fiberglass Reinforced Plastic
Hazardous Substance	As defined under CERCLA, this is (A) any substance designated pursuant to section 1321(b)(2)(A) of Title 33, (B) any element, compound, mixture, solution, or substance designated pursuant to section 9602 of this title; (C) any hazardous waste having characteristics identified under or listed pursuant to section 3001 of the Solid Waste Disposal Act (with some exclusions); (D) any toxic pollutant listed under section 1317(a) of Title 33; (E) any hazardous air pollutant listed under section 112 of the Clean Air Act; and (F) any imminently hazardous chemical substance or mixture with respect to which the EPA Administrator has taken action under section 2606 of Title 15. This term does not include petroleum, including crude oil or any fraction thereof which is not otherwise listed as a hazardous substance under subparagraphs (A) through (F) above, and the term include natural gas, or synthetic gas usable for fuel (or mixtures of natural gas and such synthetic gas).
Hazardous Waste	This is defined as having characteristics identified or listed under section 3001 of the Solid Waste Disposal Act (with some exceptions). RCRA, as amended by the Solid Waste Disposal Act of 1980, defines this term as a "solid waste, or combination of solid wastes, which because of its quantity, concentration, or physical, chemical, or infectious characteristics may (A) cause, or significantly contribute to an increase in mortality or an increase in serious irreversible, or incapacitating reversible illness; or (B) pose a substantial present or potential hazard to human health or the environment when improperly treated, stored, transported, or disposed of, or otherwise managed."
HREC	Historical Recognized Environmental Condition is defined in ASTM E1527-13 as "a past release of any hazardous substances or petroleum products that has occurred in connection with the property and has been addressed to the satisfaction of the applicable regulatory authority or meeting unrestricted residential use criteria established by a regulatory authority, without subjecting the property to any required controls (for example, property use restrictions, activity and use limitations, institutional controls, or engineering controls). Before calling the past release a historical recognized environmental condition, the environmental professional must determine whether the past release is a recognized environmental condition at the time of the Phase I Environmental Site Assessment is conducted (for example, if there has been a change in the regulatory criteria). If the EP considers the past release to be a recognized environmental condition at the time the Phase I ESA is conducted, the condition shall be included in the conclusions section of the report as a recognized environmental condition."

Description of Selected General Terms and Acronyms

Term/Acronym	Description
IC/EC	A listing of sites with institutional and/or engineering controls in place. IC include administrative measures, such as groundwater use restrictions, construction restrictions, property use restrictions, and post remediation care requirements intended to prevent exposure to contaminants remaining on site. Deed restrictions are generally required as part of the institutional controls. EC include various forms of caps, building foundations, liners, and treatment methods to create pathway elimination for regulated substances to enter environmental media or effect human health.
ILP	Innocent Landowner/Operator Program
LQG	Large Quantity Generators
LUST	Leaking Underground Storage Tank. This is a federal term set forth under RCRA for leaking USTs. Some states also utilize this term.
MCL	Maximum Contaminant Level. This Safe Drinking Water concept (and also used by many states as a ground water cleanup criteria) refers to the limit on drinking water contamination that determines whether a supplier can deliver water from a specific source without treatment.
MSDS	Material Safety Data Sheets. Written/printed forms prepared by chemical manufacturers, importers and employers which identify the physical and chemical traits of hazardous chemicals under OSHA's Hazard Communication Standard.
NESHAP	National Emissions Standard for Hazardous Air Pollutants (Federal Clean Air Act). This part of the Clean Air Act regulates emissions of hazardous air pollutants.
NFRAP	Facilities where there is "No Further Remedial Action Planned," as more particularly described under the Records Review section of this report.
NOV	Notice of Violation. A notice of violation or similar citation issued to an entity, company or individual by a state or federal regulatory body indicating a violation of applicable rule or regulations has been identified.
NPDES	National Pollutant Discharge Elimination System (Clean Water Act). The federal permit system for discharges of polluted water.
NPL	The NPL is the EPA's database of uncontrolled or abandoned hazardous waste facilities that have been listed for priority remedial actions under the Superfund Program.
OSHA	Occupational Safety and Health Administration or Occupational Safety and Health Act
PACM	Presumed Asbestos-Containing Material. A material that is suspected of containing or presumed to contain asbestos but which has not been analyzed to confirm the presence or absence of asbestos.
PCB	Polychlorinated Biphenyl. A halogenated organic compound commonly in the form of a viscous liquid or resin, a flowing yellow oil, or a waxy solid. This compound was historically used as dielectric fluid in electrical equipment (such as electrical transformers and capacitors, electrical ballasts, hydraulic and heat transfer fluids), and for numerous heat and fire sensitive applications. PCB was preferred due to its durability, stability (even at high temperatures), good chemical resistance, low volatility, flammability, and conductivity. PCBs, however, do not break down in the environment and are classified by the EPA as a suspected carcinogen. 1978 regulations, under the Toxic Substances Control Act, prohibit manufacturing of PCB-containing equipment; however, some of this equipment may still be in use today.
pCi/L	picoCuries per Liter of Air. Unit of measurement for Radon and similar radioactive materials.
PLM	Polarized Light Microscopy (see ACM section of the report, if included in the scope of services)
PST	Petroleum Storage Tank. An AST or UST that contains a petroleum product.

Description of Selected General Terms and Acronyms

Term/Acronym	Description
Radon	A radioactive gas resulting from radioactive decay of naturally-occurring radioactive materials in rocks and soils containing uranium, granite, shale, phosphate, and pitchblende. Radon concentrations are measured in picoCuries per Liter of Air. Exposure to elevated levels of radon creates a risk of lung cancer; this risk generally increases as the level of radon and the duration of exposure increases. Outdoors, radon is diluted to such low concentrations that it usually does not present a health concern. However, radon can accumulate in building basements or similar enclosed spaces to levels that can pose a risk to human health. Indoor radon concentrations depend primarily upon the building's construction, design and the concentration of radon in the underlying soil and ground water. The EPA recommended annual average indoor "action level" concentration for residential structures is 4.0 pCi/l.
RCRA	Resource Conservation and Recovery Act. Federal act regulating solid and hazardous wastes from point of generation to time of disposal ('cradle to grave"). 42 U.S.C. 6901 et seq.
RCRA Generators	The RCRA Generators database, maintained by the EPA, lists facilities that generate hazardous waste as part of their normal business practices. Generators are listed as either large (LQG), small (SQG), or conditionally exempt (CESQG). LQG produce at least 1000 kg/month of non-acutely hazardous waste or 1 kg/month of acutely hazardous waste. SQG produce 100-1000 kg/month of non-acutely hazardous waste. CESQG are those that generate less than 100 kg/month of non-acutely hazardous waste.
RCRA CORRACTS/TSDs	The USEPA maintains a database of RCRA facilities associated with treatment, storage, and disposal (TSD) of hazardous materials which are undergoing "corrective action". A "corrective action" order is issued when there is a release of hazardous waste or constituents into the environment from a RCRA facility.
RCRA Non-CORRACTS/TSDs	The RCRA Non-CORRACTS/TSD Database is a compilation by the USEPA of facilities which report storage, transportation, treatment, or disposal of hazardous waste. Unlike the RCRA CORRACTS/TSD database, the RCRA Non-CORRACTS/TSD database does not include RCRA facilities where corrective action is required.
RCRA Violators List	RAATS. RCRA Administrative Actions Taken. RAATS information is now contained in the RCRIS database and includes records of administrative enforcement actions against facilities for noncompliance.
RCRIS	Resource Conservation and Recovery Information System, as defined in the Records Review section of this report.
REC	Recognized Environmental Conditions are defined by ASTM E1527-13 as "the presence or likely presence of any hazardous substances or petroleum products in, on, or at a property: 1) due to any release to the environment; 2) under conditions indicative of a release to the environment. De minimis conditions are not recognized environmental conditions."
SCL	State "CERCLIS" List (see SPL /State Priority List, below).
SPCC	Spill Prevention, Control and Countermeasures. SPCC plans are required under federal law (Clean Water Act and Oil Pollution Act) for any facility storing petroleum in tanks and/or containers of 55-gallons or more that when taken in aggregate exceed 1,320 gallons. SPCC plans are also required for facilities with underground petroleum storage tanks with capacities of over 42,000 gallons. Many states have similar spill prevention programs, which may have additional requirements.
SPL	State Priority List. State list of confirmed sites having contamination in which the state is actively involved in clean up activities or is actively pursuing potentially responsible parties for clean up. Sometimes referred to as a State "CERCLIS" List.
SQG	Small Quantity Generator
SWF/LF	State and/or Tribal database of Solid Waste/Landfill facilities. The database information may include the facility name, class, operation type, area, estimated operational life, and owner.
TPH	Total Petroleum Hydrocarbons
TRI	Toxic Release Inventory. Routine EPA report on releases of toxic chemicals to the environment based upon information submitted by entities subject to reporting under the Emergency Planning and Community Right to Know Act.

Description of Selected General Terms and Acronyms

Term/Acronym	Description
TSCA	Toxic Substances Control Act. A federal law regulating manufacture, import, processing and distribution of chemical substances not specifically regulated by other federal laws (such as asbestos, PCBs, lead-based paint and radon). 15 U.S.C 2601 et seq.
USACE	United States Army Corps of Engineers
USC	United States Code
USGS	United States Geological Survey
USNRCS	United States Department of Agriculture-Natural Resource Conservation Service
UST	Underground Storage Tank. Most federal and state regulations, as well as ASTM E1527-13, define this as any tank, incl., underground piping connected to the tank, that is or has been used to contain hazardous substances or petroleum products and the volume of which is 10% or more beneath the surface of the ground (i.e., buried).
VCP	State and/or Tribal facilities included as Voluntary Cleanup Program sites.
VOC	Volatile Organic Compound
Wetlands	Areas that are typically saturated with surface or ground water that creates an environment supportive of wetland vegetation (i.e., swamps, marshes, bogs). The Corps of Engineers Wetlands Delineation Manual (Technical Report Y-87-1) defines wetlands as areas inundated or saturated by surface or ground water at a frequency and duration sufficient to support, and that under normal circumstances do support, a prevalence of vegetation typically adapted for life in saturated soil conditions. For an area to be considered a jurisdictional wetland, it must meet the following criteria: more than 50 percent of the dominant plant species must be categorized as Obligate, Facultative Wetland, or Facultative on lists of plant species that occur in wetlands; the soil must be hydric; and, wetland hydrology must be present. The federal Clean Water Act which regulates “waters of the US,” also regulates wetlands, a program jointly administered by the USACE and the EPA. Waters of the U.S. are defined as: (1) waters used in interstate or foreign commerce, including all waters subject to the ebb and flow of tides; (2) all interstate waters including interstate wetlands; (3) all other waters such as intrastate lakes, rivers, streams (including intermittent streams), mudflats, sandflats, wetlands, sloughs, prairie potholes, wet meadows, playa lakes, or natural ponds, etc., which the use, degradation, or destruction could affect interstate/ foreign commerce; (4) all impoundments of waters otherwise defined as waters of the U. S., (5) tributaries of waters identified in 1 through 4 above; (6) the territorial seas; and (7) wetlands adjacent to waters identified in 1 through 6 above. Only the USACE has the authority to make a final wetlands jurisdictional determination.