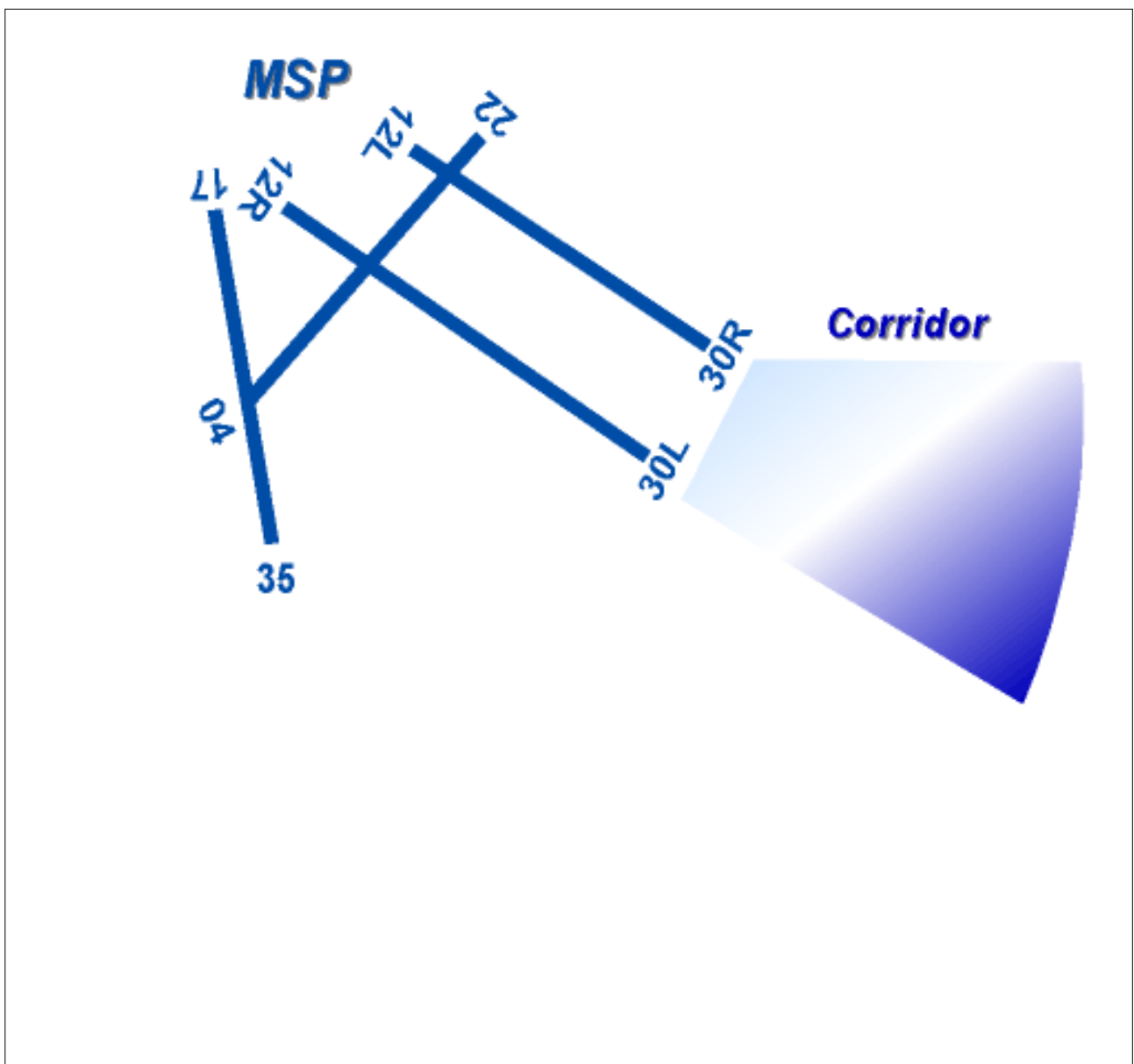

3/1/2017 - 3/31/2017

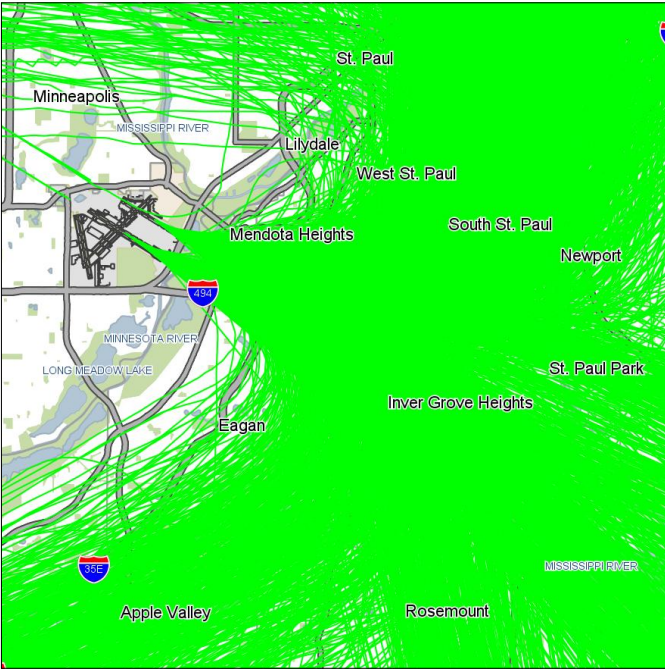
Eagan-Mendota Heights Departure Corridor Analysis

Minneapolis-St. Paul International Airport

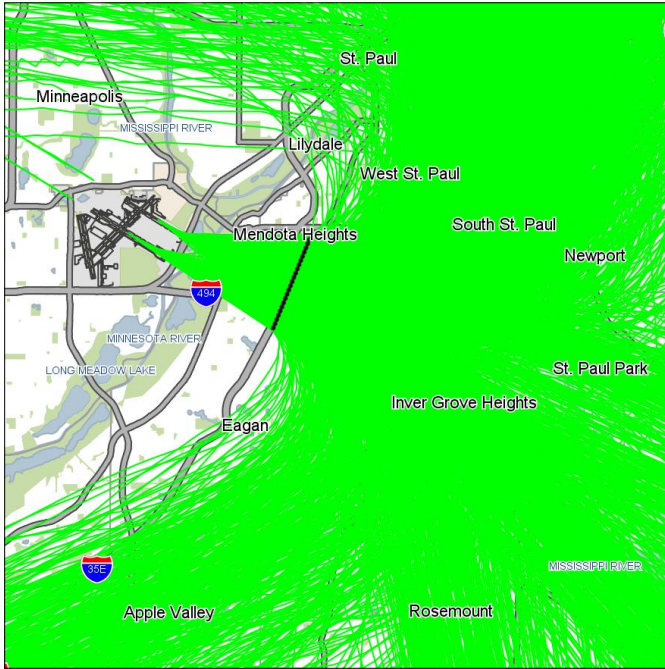


*This report is for informational purposes only
and cannot be used for enforcement purposes*

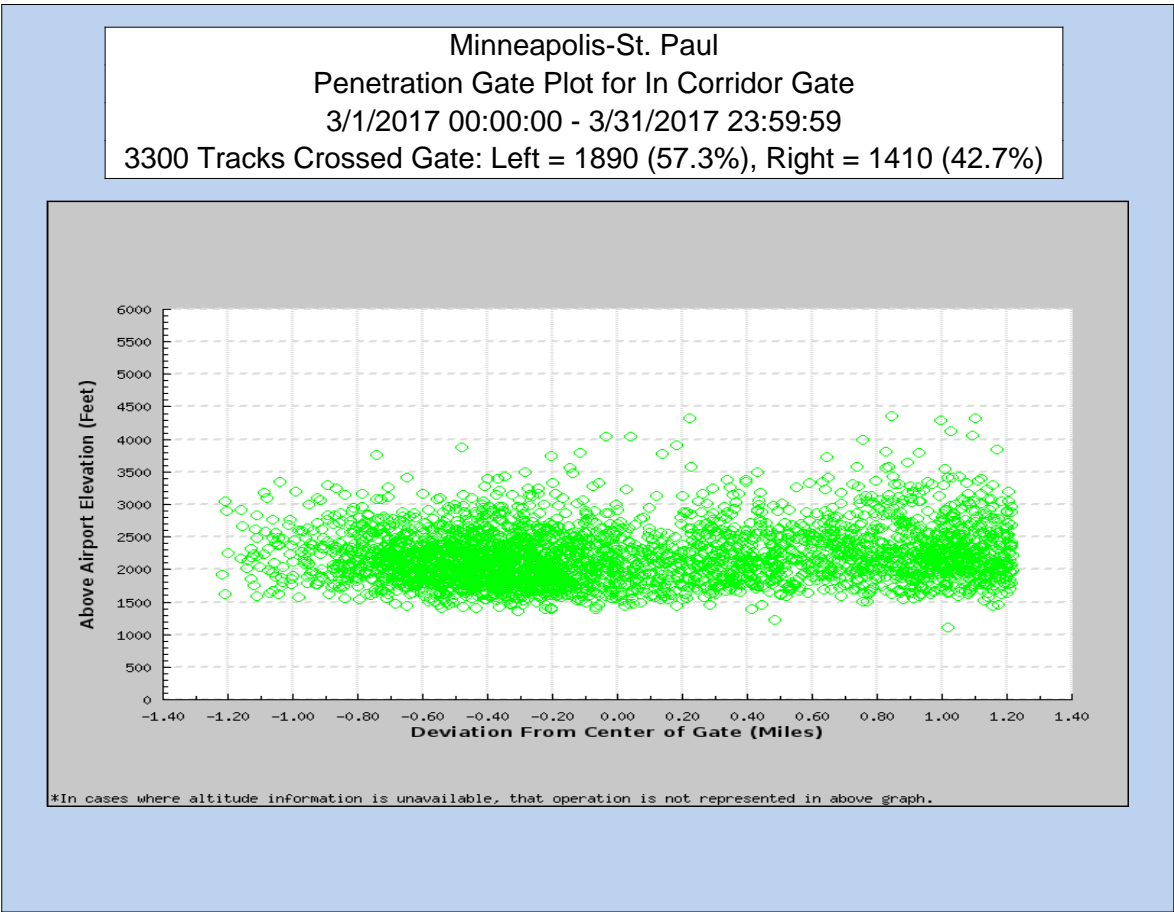
3637 Carrier Jets Departed Runways 12L and 12R in March 2017 3300 (90.7%) of those operations remained in the Corridor



3637 Total 12L & 12R Carrier Departure Operations

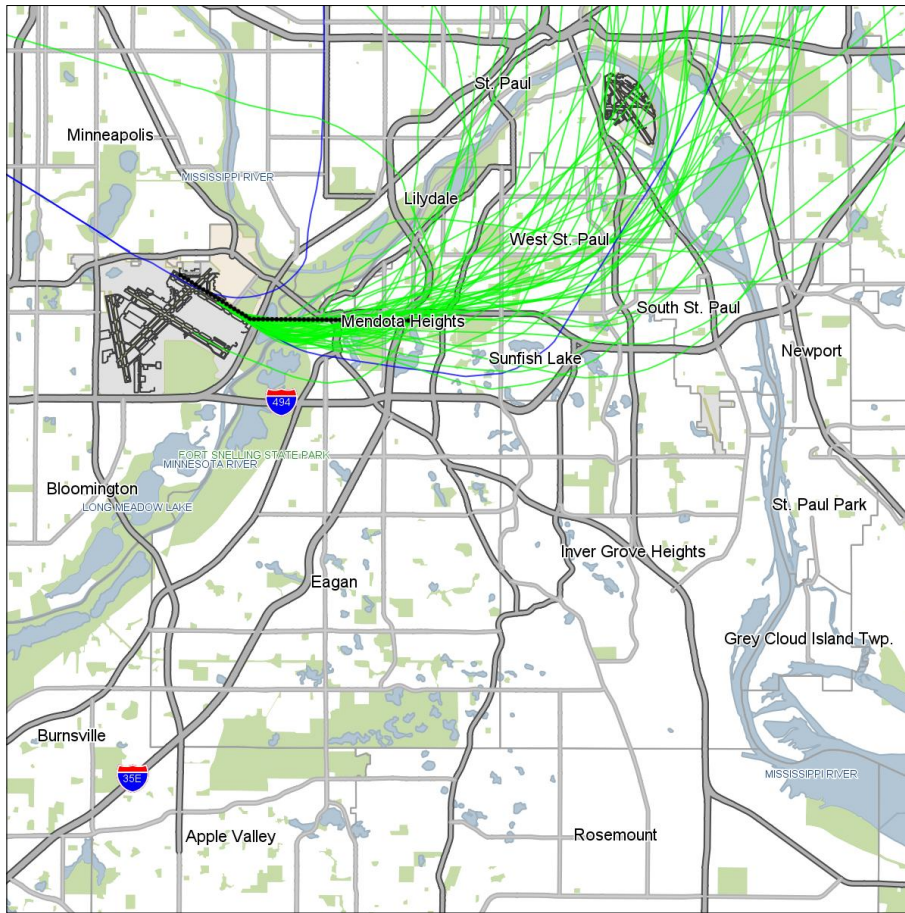


3300 (90.7%) Total 12L & 12R Carrier Departure Operations in the Corridor

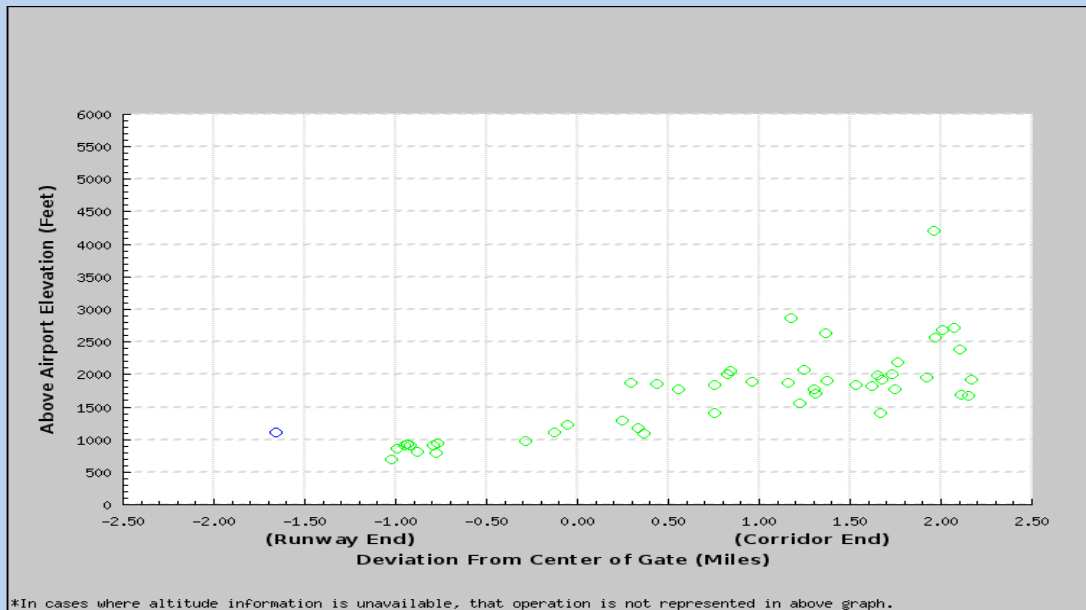


49 (1.3%) Runway 12L and 12R Carrier Jet Departure Operations were north of the 090° Corridor Boundary during March 2017.

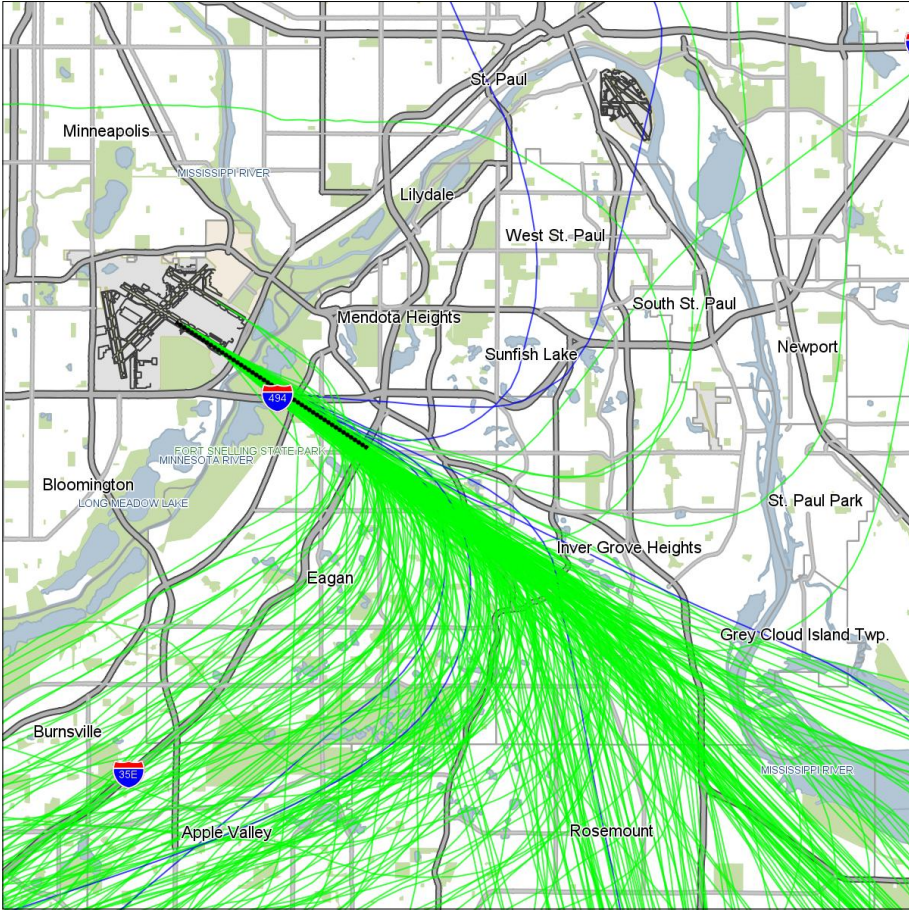
Of those, 1 (—) returned to corridor before reaching SE border of Ft. Snelling State Park



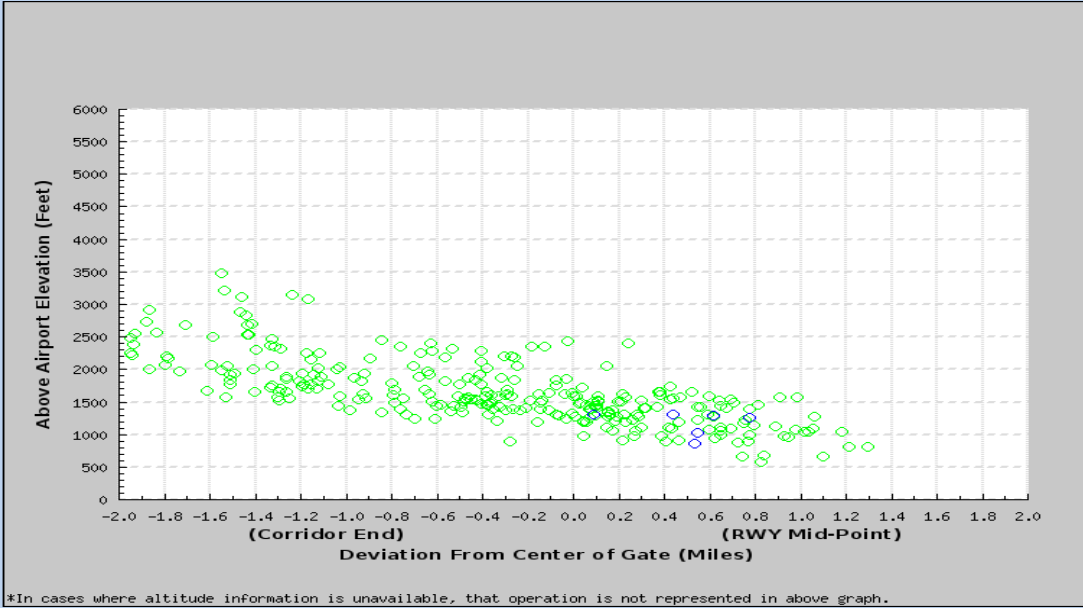
Minneapolis-St. Paul
Penetration Gate Plot for North Corridor Gate
 3/1/2017 00:00:00 - 3/31/2017 23:59:59
 49 Tracks Crossed Gate: Left = 13 (26.5%), Right = 36 (73.5%)



288 (7.9%) Runway 12L and 12R Carrier Jet Departure Operations were south of the Corridor (south of 30L Localizer) during March 2017. Of those, 6 (—) returned to Corridor before reaching SE border of Ft. Snelling State Park

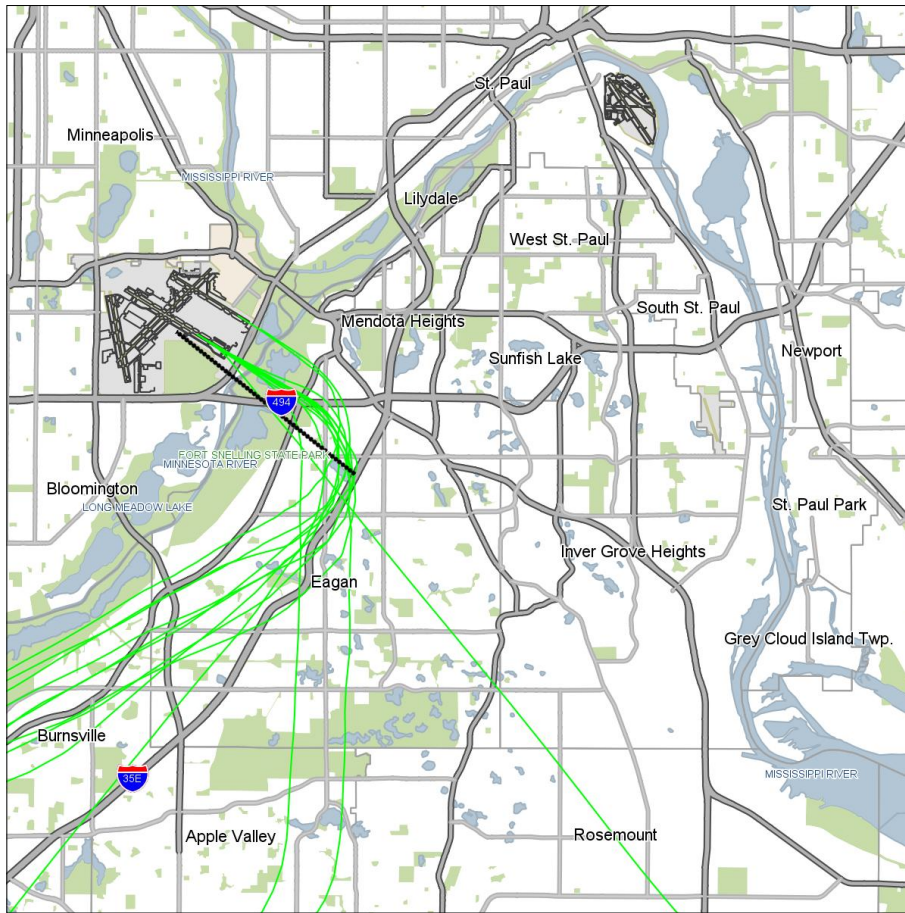


Minneapolis-St. Paul
Penetration Gate Plot for South Corridor Gate
3/1/2017 00:00:00 - 3/31/2017 23:59:59
288 Tracks Crossed Gate: Left = 175 (60.8%), Right = 113 (39.2%)

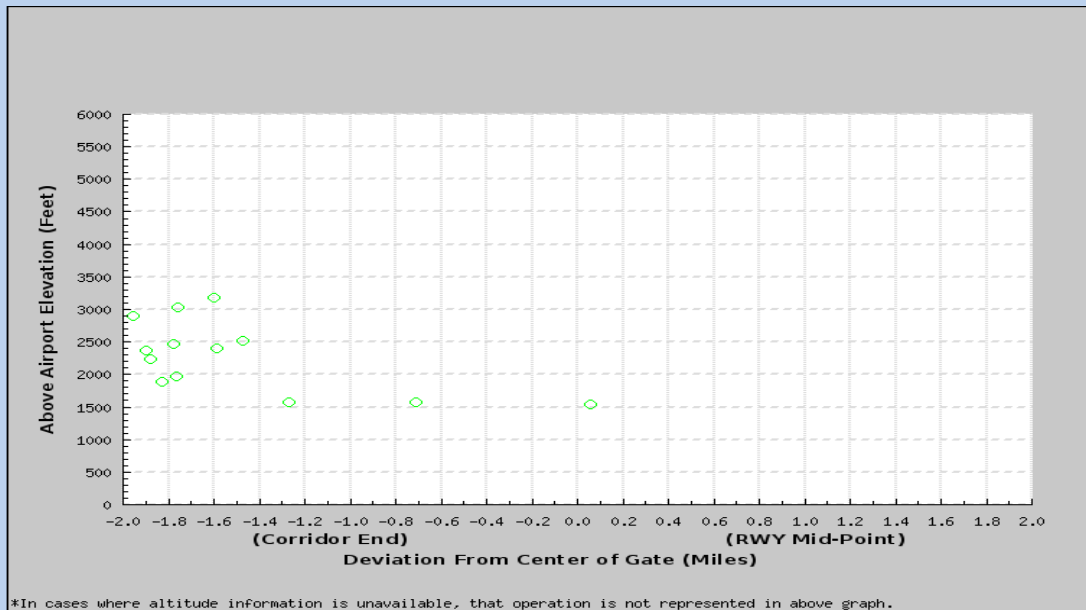


*In cases where altitude information is unavailable, that operation is not represented in above graph.

13 (0.4%) Runway 12L and 12R Carrier Jet Departure Operations were 5° south of the Corridor (5° south of 30L Localizer) during March 2017



Minneapolis-St. Paul
 Penetration Gate Plot for 5° South Corridor Gate
 3/1/2017 00:00:00 - 3/31/2017 23:59:59
 13 Tracks Crossed Gate: Left = 12 (92.3%), Right = 1 (7.7%)



Top 15 Runway 12L/12R Departure Destinations for March 2017

Airport	City	Heading (deg.)	#Ops	Percent of Total Ops
PHX	PHOENIX	231°	115	3.2%
SEA	SEATTLE	278°	114	3.1%
FAR	FARGO	312°	105	2.9%
ORD	CHICAGO (O'HARE)	124°	96	2.6%
BOS	BOSTON	97°	86	2.4%
BIS	BISMARCK	291°	85	2.3%
GFK	GRAND FORKS	316°	82	2.3%
MOT	MINOT	304°	75	2.1%
PDX	PORTLAND, OR	272°	72	2%
YWG	WINNIPEG	330°	72	2%
LAS	LAS VEGAS	243°	71	2%
DLH	DULUTH	19°	69	1.9%
LAX	LOS ANGELES	238°	68	1.9%
SLC	SALT LAKE CITY	252°	67	1.8%
YYZ	TORONTO	95°	66	1.8%